

PH0025921

MHT AA-VII-150


Form 10-300
(Dec. 1968)

UNITED STATES DEPARTMENT OF THE INTERIOR
NATIONAL PARK SERVICE

NATIONAL REGISTER OF HISTORIC PLACES
INVENTORY - NOMINATION FORM

(Type all entries - complete applicable sections)

STATE:	Maryland
COUNTY:	Anne Arundel
FOR NPS USE ONLY	
ENTRY NUMBER	DATE
69-05-19-0005	5/15/69



1. NAME

COMMON: All Hallows' Church

AND/OR HISTORIC: All Hallows' Church

2. LOCATION

STREET AND NUMBER: All Hallows' Church Road and Rt. Md. 2

CITY OR TOWN: Davidsonville

STATE: Maryland 21035

CODE: 19

COUNTY: Anne Arundel

CODE: 003

3. CLASSIFICATION

CATEGORY (Check One)	OWNERSHIP	STATUS	ACCESSIBLE TO THE PUBLIC
District <input type="checkbox"/> Building <input checked="" type="checkbox"/>	Public <input type="checkbox"/>	Occupied <input checked="" type="checkbox"/>	Yes:
Site <input type="checkbox"/> Structure <input type="checkbox"/>	Private <input checked="" type="checkbox"/>	Unoccupied <input type="checkbox"/>	Restricted <input type="checkbox"/>
Object <input type="checkbox"/>	Both <input type="checkbox"/>	Preservation work in progress <input type="checkbox"/>	Unrestricted <input checked="" type="checkbox"/>
No: <input type="checkbox"/>			
PRESENT USE (Check One or More as Appropriate)			
Agricultural <input type="checkbox"/>	Government <input type="checkbox"/>	Park <input type="checkbox"/>	Transportation <input type="checkbox"/>
Commercial <input type="checkbox"/>	Industrial <input type="checkbox"/>	Private Residence <input type="checkbox"/>	Other (Specify) <input type="checkbox"/>
Educational <input type="checkbox"/>	Military <input type="checkbox"/>	Religious <input checked="" type="checkbox"/>	Comments <input type="checkbox"/>
Entertainment <input type="checkbox"/>	Museum <input type="checkbox"/>	Scientific <input type="checkbox"/>	

4. OWNER OF PROPERTY

OWNERS NAME: Rector, Wardens and Vestry of All Hallows' Parish

STREET AND NUMBER: All Hallows' Church Road and Rt. Md. 2

CITY OR TOWN: Davidsonville

STATE: Maryland 21035

CODE: 19

5. LOCATION OF LEGAL DESCRIPTION

COURTHOUSE, REGISTRY OF DEEDS, ETC.: Anne Arundel County Court House, Land Records Office

STREET AND NUMBER: Church Circle

CITY OR TOWN: Annapolis

STATE: Maryland 21401

CODE: 19

APPROXIMATE ACREAGE OF NOMINATED PROPERTY: 4 acres

6. REPRESENTATION IN EXISTING SURVEYS

TITLE OF SURVEY: Maryland Register of historic sites and landmarks

DATE OF SURVEY: 1969 Federal State County Local

DEPOSITORY FOR SURVEY RECORDS: Maryland Historical Trust

STREET AND NUMBER: P. O. Box 1704

CITY OR TOWN: Annapolis

STATE: Maryland 21404

CODE: 19

SEE INSTRUCTIONS

STATE: Maryland

COUNTY: Anne Arundel

ENTRY NUMBER: 69-05-19-0005

DATE: 5/15/69

FOR NPS USE ONLY

7. DESCRIPTION	
CONDITION	(Check One) Excellent <input checked="" type="checkbox"/> Good <input type="checkbox"/> Fair <input type="checkbox"/> Deteriorated <input type="checkbox"/> Ruins <input type="checkbox"/> Unexposed <input type="checkbox"/>
INTEGRITY	(Check One) Altered <input checked="" type="checkbox"/> Unaltered <input type="checkbox"/> Moved <input type="checkbox"/> Original Site <input checked="" type="checkbox"/>
DESCRIBE THE PRESENT AND ORIGINAL (if known) PHYSICAL APPEARANCE	
<p>All Hallows' Church is located on the west side of Route Maryland 2 at the triple intersection of Route Maryland 2, the S. River Clubhouse Road and All Hallows' Church Road, (SW. side).</p> <p>All Hallows is an original "old brick church" of Maryland and presents the same appearance that it did when built in 1710. (An earlier building on the same spot served the parish prior to that date.)</p> <p>It is a rectangular brick building, with a hip roof, built low to the ground. There is a small vestry room on the west side. The main entrance, to the south, is sheltered by a porch with arched brick pillars forming a "T" to the main block of the building. The windows are set in pairs and covered by brick, half-circle <i>framed</i> arches <i>segmental</i>.</p> <p>The interior was gutted by fire in 1727. It was repaired at that time; "modernized" in 1825 and again in 1885. In 1940 fire, for a second time, badly damaged the interior. Subsequent research permitted a 1940 reconstruction (see HABS listing under #6-survey) to become a c. 1710 restoration and included precedent for the present eighteenth-century, reconstructed, arched (barrel) ceiling, brick floor, white wainscotting walls; the clear glass windows and bench pews with doors.</p> <p>The ancient burying ground, shaded by a grove of huge oak trees, surrounds the church. The bell in the rustic tower bears the date 1727.</p>	

SEE INSTRUCTIONS

6. SIGNIFICANCE


PERIOD (Check One or More as Appropriate)

Pre-Columbian <input type="checkbox"/>	16th Century <input type="checkbox"/>	18th Century <input checked="" type="checkbox"/>	20th Century <input type="checkbox"/>
15th Century <input type="checkbox"/>	17th Century <input checked="" type="checkbox"/>	19th Century <input type="checkbox"/>	

SPECIFIC DATE(S) (If Applicable and Known)

AREAS OF SIGNIFICANCE (Check One or More as Appropriate)

Aboriginal <input type="checkbox"/>	Education <input type="checkbox"/>	Political <input type="checkbox"/>	Urban Planning <input type="checkbox"/>
Prehistoric <input type="checkbox"/>	Engineering <input type="checkbox"/>	Religion/Phil. <input type="checkbox"/>	Other (Specify) <input checked="" type="checkbox"/>
Historic <input checked="" type="checkbox"/>	Industry <input type="checkbox"/>	Science <input type="checkbox"/>	Architecture <input checked="" type="checkbox"/>
Agriculture <input type="checkbox"/>	Invention <input type="checkbox"/>	Scripture <input type="checkbox"/>	
Art <input type="checkbox"/>	Landscape <input type="checkbox"/>	Social/Human <input type="checkbox"/>	
Commerce <input type="checkbox"/>	Architecture <input checked="" type="checkbox"/>	Theater <input type="checkbox"/>	
Communications <input type="checkbox"/>	Literature <input type="checkbox"/>	Transportation <input type="checkbox"/>	
Conservation <input type="checkbox"/>	Military <input type="checkbox"/>		
	Music <input type="checkbox"/>		



STATEMENT OF SIGNIFICANCE (Include Personages, Dates, Events, Etc.)

SEE INSTRUCTIONS

The records of All Hallows' Parish, Davidsonville, Maryland, go back to 1682, indicating it existed prior to the Act of Establishment (1692) passed by the General Assembly of Maryland laying off the Province into 30 Anglican parishes. Five of these were organized in Anne Arundel County spaced approximately ten miles apart. The Diocese of Maryland Journal lists All Hallows' Church as a standing building in 1690 two years before the organization of the parish in 1692. The present building, second on the site, is c. 1710.

All features, with the exception of its interior, which is a frank but careful restoration, are irreplaceably unique and reflect the integral part that this parish and others like it played in the early history of Maryland.

In 1727, the Rector, the Reverend Joseph Colebatch, was summoned to England to be consecrated as Maryland's first bishop; but the local authorities, engaged in bitter animosity against the Whig Establishment, issued a court order prohibiting his departure from the Colony. Thus Maryland was without a bishop until after the Revolution.

The Reverend Mason Locke Weems, known as Parson Weems, served the Parish as rector in 1785. Parson Weems' biography of George Washington was reputed to be the first ever written but this is refuted by Lawrence Wroth in his Parson Weems (pub. Ickleberger, Baltimore, 1911). However, Mr. Wroth does concede it is the first readable Washington biography and the best ever written. The first printing prior to 1800 was a short sketch, undated, printed anonymously in 70 different editions; the full-length edition was printed c. 1800. Parson Weems was a distinguished member of the South River Club (MHT AA-VII-148).

All Hallows' graveyard contains tombs of members of such early Anne Arundel County families as Harwood, Dick, Burgess, Stockett, Sellman and Stewart. Beneath the floor of the church is buried the Reverend William Brogden,
[see continuation sheet]

9. MAJOR BIBLIOGRAPHICAL REFERENCES

Recorder: Mrs. E. W. Bridgman, Jr., Cedar Park, Cumberstone Road, Harwood, Maryland 20776
 The Reverend A. Gordon Fischer, All Hallows' Rectory, Davidsonville, Maryland
 Skirven, Percy C., The First Parishes of the Province of Maryland, 1923, Norman Remington, Baltimore, pp. 119-21
 Gambrall, Theodore C., Church Life in Colonial Maryland, 1885, Pub. by Lycetts, Baltimore, pp. 151-4
 Ridgely, Helen West, The Old Brick Churches of Maryland, 1894, Anson D.F. Randolph & Co., New York, pp. 84 [see continuation sheet]

10. GEOGRAPHICAL DATA

LATITUDE AND LONGITUDE COORDINATES DEFINING A RECTANGLE LOCATING THE PROPERTY			O R	LATITUDE AND LONGITUDE COORDINATES DEFINING THE CENTER POINT OF A PROPERTY OF LESS THAN ONE ACRE		
CORNER	LATITUDE	LONGITUDE		LATITUDE	LONGITUDE	
	Degrees Minutes Seconds	Degrees Minutes Seconds		Degrees Minutes Seconds	Degrees Minutes Seconds	
NW	° ' "	° ' "		° ' "	° ' "	
NE	° ' "	° ' "		° ' "	° ' "	
SE	° ' "	° ' "		° ' "	° ' "	
SW	° ' "	° ' "		° ' "	° ' "	

LIST ALL STATES AND COUNTIES FOR PROPERTIES OVERLAPPING STATE OR COUNTY BOUNDARIES

STATE:	CODE	COUNTY	CODE
STATE:	CODE	COUNTY:	CODE
STATE:	CODE	COUNTY:	CODE
STATE:	CODE	COUNTY:	CODE

11. FORM PREPARED BY

NAME AND TITLE:
 Mrs. Preston Parish, Keeper of the Maryland Register

ORGANIZATION: Maryland Historical Trust DATE: May 8, 1969

STREET AND NUMBER:
 P. O. Box 1704

CITY OR TOWN: Annapolis STATE: Maryland 21404 CODE: 19

12. STATE LIAISON OFFICER CERTIFICATION NATIONAL REGISTER VERIFICATION

As the designated State Liaison Officer for the National Historic Preservation Act of 1966 (Public Law 89-665), I hereby nominate this property for inclusion in the National Register and certify that it has been evaluated according to the criteria and procedures set forth by the National Park Service. The recommended level of significance of this nomination is:

National State Local

Name Orlando Ridout IV
 Orlando Ridout IV

Title State Liaison Officer for Maryland

Date May 8, 1969

I hereby certify that this property is included in the National Register.

Ernest Allen Connolly
 Chief, Office of Archeology and Historic Preservation

Date May 15, 1969

ATTEST:

William J. Mumford
 Keeper of The National Register

Date May 15, 1969

SEE INSTRUCTIONS

NATIONAL REGISTER OF HISTORIC PLACES
INVENTORY - NOMINATION FORM

(Continuation Sheet)

STATE Maryland	
COUNTY Anne Arundel	
FOR NPS USE ONLY	
ENTRY NUMBER	DATE
69-05-19-0005	5/15/69

(Number all entries)

All Hallows' Church

#6. REPRESENTATION IN EXISTING SURVEYS

Historic American Building Survey
1964

Library of Congress

Washington, D. C. Code: 08

survey # MD-37

order # MD-2-DAVI, v., I.

4 measured drawings, 1940

11 photographs

1 data page



#8. SIGNIFICANCE

rector from 1738 to 1760, and a member of the South River Club.

One stone marks the grave of William Burgess, born in Truro, Wales, in 1622, died in London Town 1686. Burgess is credited with founding London Town, a South River port of entry, in 1680. He served as High Sheriff of Anne Arundel County, as a member of the General Assembly (1681 and 1682), as Commander in Chief of all forces mustered in Anne Arundel, Calvert, Saint Mary's, Kent and Charles Counties to quell Indian uprisings. He was also a Deputy Governor of Maryland, 1684-1686.

Another tomb is that of General Jonothan Sellman, Revolutionary soldier from 1775 to 1783, and a member of the South River Club. There are several other Revolutionary soldiers buried here.

NATIONAL REGISTER OF HISTORIC PLACES
INVENTORY - NOMINATION FORM

(Continuation Sheet)

STATE Maryland	
COUNTY Anne Arundel	
FOR NPS USE ONLY	
ENTRY NUMBER	DATE
69-05-19-0005	5/15/69

(Number all entries)

All Hallows' Church

#9. REFERENCES

Wilstach, Paul, Tidewater Maryland, 1938, Blue Ribbon Books, Inc., New York, pp. 274

_____, Maryland, A Guide to the Old Line State, 1946, American Guide Series, Oxford University Press, pp. 454

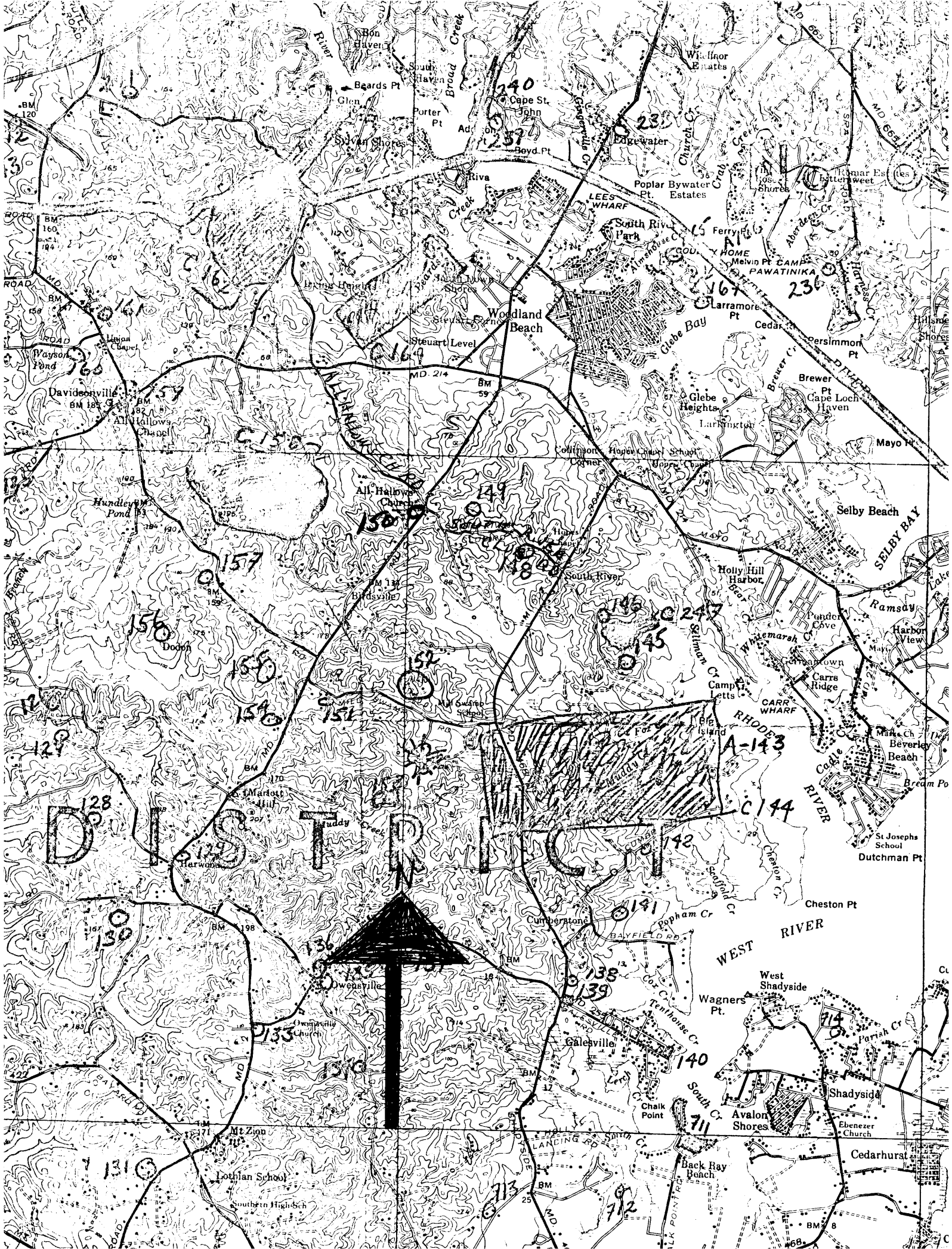
Magruder, James M., (Edited by), First Parishes of the Province of Maryland, 1942, privately printed, pp. 15

Riley, Elihu S., The Ancient City, 1649-1887, pub. Record Printing Office, Annapolis, Md., 1887.

Mackencie, George Norbury, Colonial Families of the United States of America, volume VI, pub. 1966.

_____, The Diocese of Maryland Journal of the 184th Annual Convention, September 13, 1968.





DISTRICT



Anne Arundel Code: 003

Maryland Code: 19


MHT AA-VII-150

Form 10-301
(Dec. 1968)

UNITED STATES DEPARTMENT OF THE INTERIOR
NATIONAL PARK SERVICE

**NATIONAL REGISTER OF HISTORIC PLACES
PROPERTY MAP FORM**

(Type all entries - attach to or enclose with map)



STATE Maryland	
COUNTY Anne Arundel	
FOR NPS USE ONLY	
ENTRY NUMBER 69-05-19-0005	DATE 5/15/69

SEE INSTRUCTIONS

1. NAME			
COMMON: All Hallows' Church		AND/OR HISTORIC: All Hallows' Church	
2. LOCATION			
STREET AND NUMBER: All Hallows' Church Road and Rt. Md. 2			
CITY OR TOWN: Davidsonville			
STATE: Maryland 21035	CODE 19	COUNTY: Anne Arundel	CODE 003
3. MAP REFERENCE			
SOURCE: Maryland Geological Survey, Anne Arundel County; Kenneth Weaver, Director. Compiled from U.S.G.S. topographic map.			
SCALE: 1=62500			
DATE: 1949. 1967 Limited Revisions, Roads & Housing Development			
4. REQUIREMENTS			
TO BE INCLUDED ON ALL MAPS			
1. Property boundaries where required.			
2. North arrow.			
3. Latitude and longitude reference.			

All Hallows' Church, AA-VII-150