



UNITED STATES DEPARTMENT OF THE INTERIOR
NATIONAL PARK SERVICE

**NATIONAL REGISTER OF HISTORIC PLACES
PROPERTY PHOTOGRAPH FORM**

FOR NPS USE ONLY	
RECEIVED	JUL 8 1975
DATE ENTERED	SEP 24 1975

SEE INSTRUCTIONS IN *HOW TO COMPLETE NATIONAL REGISTER FORMS*
TYPE ALL ENTRIES -- ENCLOSE WITH PHOTOGRAPH

1 NAME

HISTORIC

Water Street-River Side Drive Historic District

AND/OR COMMON

Same

2 LOCATION

CITY, TOWN

Augusta

___VICINITY OF

COUNTY

Bracken

STATE

Kentucky

3 PHOTO REFERENCE

PHOTO CREDIT Don Wainscott

DATE OF PHOTO May, 1975

NEGATIVE FILED AT Public Information, Photography
Frankfort

4 IDENTIFICATION

DESCRIBE VIEW, DIRECTION, ETC. IF DISTRICT, GIVE BUILDING NAME & STREET

PHOTO NO. 1 7837

View of far western extent of District. John Payne House facing east in right of picture, building No. 2 to the left. View looking west.



GENERAL
JOHN PAYNE
HOUSE & GARDEN

UNITED STATES DEPARTMENT OF THE INTERIOR
NATIONAL PARK SERVICE

**NATIONAL REGISTER OF HISTORIC PLACES
PROPERTY PHOTOGRAPH FORM**

FOR NPS USE ONLY
RECEIVED JUL 8 1975
SEP 24 1975
DATE ENTERED

SEE INSTRUCTIONS IN *HOW TO COMPLETE NATIONAL REGISTER FORMS*
TYPE ALL ENTRIES -- ENCLOSE WITH PHOTOGRAPH

1 NAME

HISTORIC

Water Street-River Side Drive Historic District

AND/OR COMMON

Same

2 LOCATION

CITY, TOWN

Augusta

___ VICINITY OF

COUNTY

Bracken

STATE

Kentucky

3 PHOTO REFERENCE

PHOTO CREDIT

Don Wainscott

DATE OF PHOTO

May, 1975

NEGATIVE FILED AT

Public Information, Photography, Frankfort

4 IDENTIFICATION

DESCRIBE VIEW, DIRECTION, ETC. IF DISTRICT, GIVE BUILDING NAME & STREET

View of John Payne House (No. 1) facing east. (Shot from west.)

PHOTO NO. 2 of 37



UNITED STATES DEPARTMENT OF THE INTERIOR
NATIONAL PARK SERVICE

**NATIONAL REGISTER OF HISTORIC PLACES
PROPERTY PHOTOGRAPH FORM**

FOR NPS USE ONLY	
RECEIVED	JUL 8 1975
DATE ENTERED	SEP 24 1975

SEE INSTRUCTIONS IN *HOW TO COMPLETE NATIONAL REGISTER FORMS*
TYPE ALL ENTRIES -- ENCLOSE WITH PHOTOGRAPH

1 NAME

HISTORIC

Water Street-River Side Drive Historic District

AND/OR COMMON

Same

2 LOCATION

CITY, TOWN

Augusta

— VICINITY OF

COUNTY
Bracken

STATE
Kentucky

3 PHOTO REFERENCE

PHOTO CREDIT

Don Wainscott

DATE OF PHOTO

May, 1975

NEGATIVE FILED AT

Public Information, Photography, Frankfort

4 IDENTIFICATION

DESCRIBE VIEW, DIRECTION, ETC. IF DISTRICT, GIVE BUILDING NAME & STREET

PHOTO NO.

3

of 37

East and south side of John Payne House.



UNITED STATES DEPARTMENT OF THE INTERIOR
NATIONAL PARK SERVICE

**NATIONAL REGISTER OF HISTORIC PLACES
PROPERTY PHOTOGRAPH FORM**

FOR NPS USE ONLY
RECEIVED JUL 8 1975
DATE ENTERED SEP 24 1975

SEE INSTRUCTIONS IN *HOW TO COMPLETE NATIONAL REGISTER FORMS*
TYPE ALL ENTRIES -- ENCLOSE WITH PHOTOGRAPH

1 NAME

HISTORIC

Water Street-River Side Drive Historic District

AND/OR COMMON

Same

2 LOCATION

CITY, TOWN

Augusta

___ VICINITY OF

COUNTY

Bracken

STATE

Kentucky

3 PHOTO REFERENCE

PHOTO CREDIT Don Wainscott

DATE OF PHOTO May, 1975

NEGATIVE FILED AT

Public Information, Photography, Frankfort

4 IDENTIFICATION

DESCRIBE VIEW, DIRECTION, ETC. IF DISTRICT, GIVE BUILDING NAME & STREET

PHOTO NO. 4 *of 37*

View of north and west side of Building No. 2 facing north on River Side Drive.



UNITED STATES DEPARTMENT OF THE INTERIOR
NATIONAL PARK SERVICE

NATIONAL REGISTER OF HISTORIC PLACES
PROPERTY PHOTOGRAPH FORM

FOR NPS USE ONLY
JUL 8 1975
RECEIVED
SEP 24 1975
DATE ENTERED

SEE INSTRUCTIONS IN *HOW TO COMPLETE NATIONAL REGISTER FORMS*
TYPE ALL ENTRIES -- ENCLOSE WITH PHOTOGRAPH

1 NAME

HISTORIC

Water Street-River Side Drive Historic District

AND/OR COMMON

Same

2 LOCATION

CITY, TOWN

Augusta

___VICINITY OF

COUNTY

Bracken

STATE

Kentucky

3 PHOTO REFERENCE

PHOTO CREDIT

Don Wainscott

DATE OF PHOTO

May, 1975

NEGATIVE FILED AT

Public Information, Photography, Frankfort

4 IDENTIFICATION

DESCRIBE VIEW, DIRECTION, ETC. IF DISTRICT, GIVE BUILDING NAME & STREET

PHOTO NO. 5 of 37

Building No. 2 on corner of Ferry Street and River Side Drive. View looking toward the southwest.



UNITED STATES DEPARTMENT OF THE INTERIOR
NATIONAL PARK SERVICE

**NATIONAL REGISTER OF HISTORIC PLACES
PROPERTY PHOTOGRAPH FORM**

FOR NPS USE ONLY
RECEIVED JUL 8 1975
DATE ENTERED SEP 24 1975

SEE INSTRUCTIONS IN *HOW TO COMPLETE NATIONAL REGISTER FORMS*
TYPE ALL ENTRIES -- ENCLOSE WITH PHOTOGRAPH

1 NAME

HISTORIC

Water Street-River Side Drive Historic District

AND/OR COMMON

Same

2 LOCATION

CITY, TOWN

Augusta

___ VICINITY OF

COUNTY

Bracken

STATE

Kentucky

3 PHOTO REFERENCE

PHOTO CREDIT Don Wainscott

DATE OF PHOTO May, 1975

NEGATIVE FILED AT Public Information, Photography, Frankfort

4 IDENTIFICATION

DESCRIBE VIEW, DIRECTION, ETC. IF DISTRICT. GIVE BUILDING NAME & STREET

North and east side of Building No. 3.

PHOTO NO. 6 of 37



UNITED STATES DEPARTMENT OF THE INTERIOR
NATIONAL PARK SERVICE

**NATIONAL REGISTER OF HISTORIC PLACES
PROPERTY PHOTOGRAPH FORM**

FOR NPS USE ONLY
JUL 8 1975
RECEIVED
DATE ENTERED SEP 24 1975

SEE INSTRUCTIONS IN *HOW TO COMPLETE NATIONAL REGISTER FORMS*
TYPE ALL ENTRIES -- ENCLOSE WITH PHOTOGRAPH

1 NAME

HISTORIC

Water Street-River Side Drive Historic District

AND/OR COMMON

Same

2 LOCATION

CITY, TOWN

Augusta

___ VICINITY OF

COUNTY

Bracken

STATE

Kentucky

3 PHOTO REFERENCE

PHOTO CREDIT Don Wainscott

DATE OF PHOTO May, 1975

NEGATIVE FILED AT Public Information, Photography, Frankfort

4 IDENTIFICATION

DESCRIBE VIEW, DIRECTION, ETC. IF DISTRICT. GIVE BUILDING NAME & STREET

Looking west on River Side Drive with views of Buildings 1 - 4.

PHOTO NO. 7

0737



UNITED STATES DEPARTMENT OF THE INTERIOR
NATIONAL PARK SERVICE

**NATIONAL REGISTER OF HISTORIC PLACES
PROPERTY PHOTOGRAPH FORM**

FOR NPS USE ONLY

RECEIVED JUL 8 1975

DATE ENTERED SEP 24 1975

SEE INSTRUCTIONS IN *HOW TO COMPLETE NATIONAL REGISTER FORMS*
TYPE ALL ENTRIES -- ENCLOSE WITH PHOTOGRAPH

1 NAME

HISTORIC

Water Street- River Side Drive Historic District

AND/OR COMMON

Same

2 LOCATION

CITY, TOWN

Augusta

___ VICINITY OF

COUNTY

Bracken

STATE

Kentucky

3 PHOTO REFERENCE

PHOTO CREDIT

Don Wainscott

DATE OF PHOTO May, 1975

NEGATIVE FILED AT

Public Information, Photography, Frankfort

4 IDENTIFICATION

DESCRIBE VIEW, DIRECTION, ETC. IF DISTRICT, GIVE BUILDING NAME & STREET

Building No. 4 showing north and west sides. (Note fire damage to roof).

PHOTO NO. 8

437



UNITED STATES DEPARTMENT OF THE INTERIOR
NATIONAL PARK SERVICE

**NATIONAL REGISTER OF HISTORIC PLACES
PROPERTY PHOTOGRAPH FORM**

FOR NPS USE ONLY	
RECEIVED	JUL 8 1975
DATE ENTERED	SEP 24 1975

SEE INSTRUCTIONS IN *HOW TO COMPLETE NATIONAL REGISTER FORMS*
TYPE ALL ENTRIES -- ENCLOSE WITH PHOTOGRAPH

1 NAME

HISTORIC

Water Street-River Side Drive Historic District

AND/OR COMMON

Same

2 LOCATION

CITY, TOWN

Augusta

___ VICINITY OF

COUNTY

Bracken

STATE

Kentucky

3 PHOTO REFERENCE

PHOTO CREDIT Don Wainscott

DATE OF PHOTO May, 1975

NEGATIVE FILED AT Public Information, Photography, Frankfort

4 IDENTIFICATION

DESCRIBE VIEW, DIRECTION, ETC. IF DISTRICT. GIVE BUILDING NAME & STREET

North and east sides of Building No. 5 on corner of River Side Drive
and Williams Street.

PHOTO NO. 9 0837



PRIVATE GIRLS
INSTITUTE
Proprietor
Miss Birdie Blades
1851

UNITED STATES DEPARTMENT OF THE INTERIOR
NATIONAL PARK SERVICE

**NATIONAL REGISTER OF HISTORIC PLACES
PROPERTY PHOTOGRAPH FORM**

FOR NPS USE ONLY	
RECEIVED	JUL 8 1975
DATE ENTERED	SEP 24 1975

SEE INSTRUCTIONS IN *HOW TO COMPLETE NATIONAL REGISTER FORMS*
TYPE ALL ENTRIES ENCLOSE WITH PHOTOGRAPH

1 NAME

HISTORIC

Water Street-River Side Drive Historic District

AND/OR COMMON

Same

2 LOCATION

CITY, TOWN

Augusta

— VICINITY OF

COUNTY
Bracken

STATE
Kentucky

3 PHOTO REFERENCE

PHOTO CREDIT R. B. Conn

DATE OF PHOTO About 1970

NEGATIVE FILED AT Unknown

4 IDENTIFICATION

DESCRIBE VIEW, DIRECTION, ETC. IF DISTRICT, GIVE BUILDING NAME & STREET

PHOTO NO. 10

837

North and east side of Building No. 6 (Tom Cline House). Schoolfield log house to the right has since been restored (clapboarding removed).



UNITED STATES DEPARTMENT OF THE INTERIOR
NATIONAL PARK SERVICE

**NATIONAL REGISTER OF HISTORIC PLACES
PROPERTY PHOTOGRAPH FORM**

FOR NPS USE ONLY	
RECEIVED	JUL 8 1975
DATE ENTERED	SEP 24 1975

SEE INSTRUCTIONS IN *HOW TO COMPLETE NATIONAL REGISTER FORMS*
TYPE ALL ENTRIES -- ENCLOSE WITH PHOTOGRAPH

1 NAME

HISTORIC

Water Street-River Side Drive Historic District

AND/OR COMMON

Same

2 LOCATION

CITY, TOWN

Augusta

___ VICINITY OF

COUNTY

Bracken

STATE

Kentucky

3 PHOTO REFERENCE

PHOTO CREDIT

Don Wainscott

DATE OF PHOTO

May, 1975

NEGATIVE FILED AT

Public Information, Photography, Frankfort

4 IDENTIFICATION

DESCRIBE VIEW, DIRECTION, ETC. IF DISTRICT. GIVE BUILDING NAME & STREET

Log ell off Building No. 6.

PHOTO NO.

11

of 37



UNITED STATES DEPARTMENT OF THE INTERIOR
NATIONAL PARK SERVICE

**NATIONAL REGISTER OF HISTORIC PLACES
PROPERTY PHOTOGRAPH FORM**

FOR NPS USE ONLY

RECEIVED

JUL 8 1975

DATE ENTERED

SEP 24 1975

SEE INSTRUCTIONS IN *HOW TO COMPLETE NATIONAL REGISTER FORMS*
TYPE ALL ENTRIES -- ENCLOSE WITH PHOTOGRAPH

1 NAME

HISTORIC

Water Street-River Side Drive Historic District

AND/OR COMMON

Same

2 LOCATION

CITY, TOWN

Augusta

___ VICINITY OF

COUNTY

Bracken

STATE

Kentucky

3 PHOTO REFERENCE

PHOTO CREDIT

Don Wainscott

DATE OF PHOTO

May, 1975

NEGATIVE FILED AT

Public Information, Photography, Frankfort

4 IDENTIFICATION

DESCRIBE VIEW, DIRECTION, ETC. IF DISTRICT. GIVE BUILDING NAME & STREET

PHOTO NO. 12

837

Looking east on River Side Drive showing Building Nos. 7 - 9.



UNITED STATES DEPARTMENT OF THE INTERIOR
NATIONAL PARK SERVICE

NATIONAL REGISTER OF HISTORIC PLACES
PROPERTY PHOTOGRAPH FORM

FOR NPS USE ONLY

RECEIVED JUL 8 1975

DATE ENTERED SEP 24 1975

SEE INSTRUCTIONS IN *HOW TO COMPLETE NATIONAL REGISTER FORMS*
TYPE ALL ENTRIES -- ENCLOSE WITH PHOTOGRAPH

1 NAME

HISTORIC

Water Street-River Side Drive Historic District

AND/OR COMMON

Same

2 LOCATION

CITY, TOWN

Augusta

— VICINITY OF

COUNTY

Bracken

STATE

Kentucky

3 PHOTO REFERENCE

PHOTO CREDIT Don Wainscott

DATE OF PHOTO May, 1975

NEGATIVE FILED AT Public Information, Photography, Frankfort

4 IDENTIFICATION

DESCRIBE VIEW, DIRECTION, ETC. IF DISTRICT, GIVE BUILDING NAME & STREET
Looking west on River Side Drive from Main Street.

PHOTO NO. 13 of 37



UNITED STATES DEPARTMENT OF THE INTERIOR
NATIONAL PARK SERVICE

**NATIONAL REGISTER OF HISTORIC PLACES
PROPERTY PHOTOGRAPH FORM**

FOR NPS USE ONLY	
RECEIVED	JUL 8 1975
DATE ENTERED	SEP 24 1975

SEE INSTRUCTIONS IN *HOW TO COMPLETE NATIONAL REGISTER FORMS*
TYPE ALL ENTRIES -- ENCLOSE WITH PHOTOGRAPH

1 NAME

HISTORIC

Water Street-River Side Drive Historic District

AND/OR COMMON

Same

2 LOCATION

CITY, TOWN

Augusta

___VICINITY OF

COUNTY

Bracken

STATE

Kentucky

3 PHOTO REFERENCE

PHOTO CREDIT

Don Wainscott

DATE OF PHOTO

May, 1975

NEGATIVE FILED AT


Public Information, Photography, Frankfort

4 IDENTIFICATION

DESCRIBE VIEW, DIRECTION, ETC. IF DISTRICT. GIVE BUILDING NAME & STREET

PHOTO NO. 14 of 37

Looking east on River Side Drive showing Building Nos. 10-13.



UNITED STATES DEPARTMENT OF THE INTERIOR
NATIONAL PARK SERVICE

**NATIONAL REGISTER OF HISTORIC PLACES
PROPERTY PHOTOGRAPH FORM**

FOR NPS USE ONLY	
RECEIVED	JUL 8 1975
DATE ENTERED	SEP 24 1975

SEE INSTRUCTIONS IN *HOW TO COMPLETE NATIONAL REGISTER FORMS*
TYPE ALL ENTRIES -- ENCLOSE WITH PHOTOGRAPH

1 NAME

HISTORIC

Water Street-River Side Drive Historic District

AND/OR COMMON

Same

2 LOCATION

CITY, TOWN

Augusta

— VICINITY OF

COUNTY

Bracken

STATE

Kentucky

3 PHOTO REFERENCE

PHOTO CREDIT

Don Wainscott

DATE OF PHOTO

May, 1975

NEGATIVE FILED AT

Public Information, Photography, Frankfort


4 IDENTIFICATION

DESCRIBE VIEW, DIRECTION, ETC. IF DISTRICT. GIVE BUILDING NAME & STREET

PHOTO NO. 15

837

View of Buildings 10 and 11 facing north on River Side Drive (Note elaborate doorframes in foreground).



THE GREAT
WALL OF BRITAIN
FANCY EUROPEAN
CELLS FOR SALE
BUILT BY W.
BRITISH PARTY

UNITED STATES DEPARTMENT OF THE INTERIOR
NATIONAL PARK SERVICE

**NATIONAL REGISTER OF HISTORIC PLACES
PROPERTY PHOTOGRAPH FORM**

FOR NPS USE ONLY
RECEIVED JUL 8 1975
DATE ENTERED SEP 24 1975

SEE INSTRUCTIONS IN *HOW TO COMPLETE NATIONAL REGISTER FORMS*
TYPE ALL ENTRIES -- ENCLOSE WITH PHOTOGRAPH

1 NAME

HISTORIC

Water Street-River Side Drive Historic District

AND/OR COMMON

Same

2 LOCATION

CITY, TOWN

Augusta

___ VICINITY OF

COUNTY
Bracken

STATE
Kentucky

3 PHOTO REFERENCE

PHOTO CREDIT

Don Wainscott

DATE OF PHOTO

May, 1975

NEGATIVE FILED AT

Public Information, Photography, Frankfort

4 IDENTIFICATION

DESCRIBE VIEW, DIRECTION, ETC. IF DISTRICT. GIVE BUILDING NAME & STREET

View of doorframe on Building No. 11 facing north on River Side Drive.

PHOTO NO. 16

837



UNITED STATES DEPARTMENT OF THE INTERIOR
NATIONAL PARK SERVICE

**NATIONAL REGISTER OF HISTORIC PLACES
PROPERTY PHOTOGRAPH FORM**

FOR NPS USE ONLY
JUL 8 1975
RECEIVED
DATE ENTERED SEP 24 1975

SEE INSTRUCTIONS IN *HOW TO COMPLETE NATIONAL REGISTER FORMS*
TYPE ALL ENTRIES ENCLOSE WITH PHOTOGRAPH

1 NAME

HISTORIC

Water Street-River Side Drive Historic District

AND/OR COMMON

Same

2 LOCATION

CITY, TOWN

Augusta

— VICINITY OF

COUNTY

Bracken

STATE

Kentucky

3 PHOTO REFERENCE

PHOTO CREDIT Unknown

DATE OF PHOTO

1887

NEGATIVE FILED AT

4 IDENTIFICATION

DESCRIBE VIEW, DIRECTION, ETC. IF DISTRICT, GIVE BUILDING NAME & STREET

PHOTO NO. 17 b

1887 photo of Buildings 10-13 taken from the northeast

of
37



UNITED STATES DEPARTMENT OF THE INTERIOR
NATIONAL PARK SERVICE

**NATIONAL REGISTER OF HISTORIC PLACES
PROPERTY PHOTOGRAPH FORM**

FOR NPS USE ONLY	
RECEIVED	JUL 8 1975
DATE ENTERED	SEP 24 1975

SEE INSTRUCTIONS IN *HOW TO COMPLETE NATIONAL REGISTER FORMS*
TYPE ALL ENTRIES -- ENCLOSE WITH PHOTOGRAPH

1 NAME

HISTORIC

Water Street-River Side Drive Historic District

AND/OR COMMON

Same

2 LOCATION

CITY, TOWN

Augusta

___ VICINITY OF

COUNTY

Bracken

STATE

Kentucky

3 PHOTO REFERENCE

PHOTO CREDIT

Don Wainscott

DATE OF PHOTO

May, 1975

NEGATIVE FILED AT

Public Information, Photography, Frankfort

4 IDENTIFICATION

DESCRIBE VIEW, DIRECTION, ETC. IF DISTRICT. GIVE BUILDING NAME & STREET

Looking west from corner of Main and River Side Drive showing facades
of Building Nos. 10 - 13.

PHOTO NO. 17 a

837



UNITED STATES DEPARTMENT OF THE INTERIOR
NATIONAL PARK SERVICE

**NATIONAL REGISTER OF HISTORIC PLACES
PROPERTY PHOTOGRAPH FORM**

FOR NPS USE ONLY	
RECEIVED	JUL 8 1975
DATE ENTERED	SEP 24 1975

SEE INSTRUCTIONS IN *HOW TO COMPLETE NATIONAL REGISTER FORMS*
TYPE ALL ENTRIES ENCLOSE WITH PHOTOGRAPH

1 NAME

HISTORIC

Water Street-River Side Drive Historic District

AND/OR COMMON

Same

2 LOCATION

CITY, TOWN

Augusta

___ VICINITY OF

COUNTY

Bracken

STATE

Kentucky

3 PHOTO REFERENCE

PHOTO CREDIT Don Wainscott

DATE OF PHOTO May, 1975

NEGATIVE FILED AT Public Information, Photography, Frankfort

4 IDENTIFICATION

DESCRIBE VIEW, DIRECTION, ETC. IF DISTRICT. GIVE BUILDING NAME & STREET

PHOTO NO. 18 of 37

Looking toward the west on River Side Drive showing Building Nos. 10 - 13
in background.



UNITED STATES DEPARTMENT OF THE INTERIOR
NATIONAL PARK SERVICE

**NATIONAL REGISTER OF HISTORIC PLACES
PROPERTY PHOTOGRAPH FORM**

FOR NPS USE ONLY

JUL 8 1975

RECEIVED

DATE ENTERED

SEP 24 1975

SEE INSTRUCTIONS IN *HOW TO COMPLETE NATIONAL REGISTER FORMS*
TYPE ALL ENTRIES ENCLOSE WITH PHOTOGRAPH

1 NAME

HISTORIC

Water Street-River Side Drive Historic District

AND/OR COMMON

Same

2 LOCATION

CITY, TOWN

Augusta

___ VICINITY OF

COUNTY

Bracken

STATE

Kentucky

3 PHOTO REFERENCE

PHOTO CREDIT Don Wainscott

DATE OF PHOTO May, 1975

NEGATIVE FILED AT Public Information, Photography, Frankfort

4 IDENTIFICATION

DESCRIBE VIEW, DIRECTION, ETC. IF DISTRICT. GIVE BUILDING NAME & STREET

Looking east on River Side Drive showing Buildings 14 & 15.

PHOTO NO. 19

0737



UNITED STATES DEPARTMENT OF THE INTERIOR
NATIONAL PARK SERVICE

**NATIONAL REGISTER OF HISTORIC PLACES
PROPERTY PHOTOGRAPH FORM**

FOR NPS USE ONLY	
JUL 8 1975	
RECEIVED	
DATE ENTERED	SEP 24 1975

SEE INSTRUCTIONS IN *HOW TO COMPLETE NATIONAL REGISTER FORMS*
TYPE ALL ENTRIES ENCLOSE WITH PHOTOGRAPH

1 NAME

HISTORIC

Water Street-River Side Drive Historic District

AND/OR COMMON

Same

2 LOCATION

CITY, TOWN

Augusta

___ VICINITY OF

COUNTY

Bracken

STATE

Kentucky

3 PHOTO REFERENCE

PHOTO CREDIT

Don Wainscott

DATE OF PHOTO

May, 1975

NEGATIVE FILED AT

Public Information, Photography, Frankfort

4 IDENTIFICATION

DESCRIBE VIEW, DIRECTION, ETC. IF DISTRICT. GIVE BUILDING NAME & STREET

PHOTO NO. 20 *of 37*

North and east side of Building No. 14.



UNITED STATES DEPARTMENT OF THE INTERIOR
NATIONAL PARK SERVICE

**NATIONAL REGISTER OF HISTORIC PLACES
PROPERTY PHOTOGRAPH FORM**

FOR NPS USE ONLY
JUL 8 1975
RECEIVED
DATE ENTERED SEP 24 1975

SEE INSTRUCTIONS IN *HOW TO COMPLETE NATIONAL REGISTER FORMS*
TYPE ALL ENTRIES ENCLOSE WITH PHOTOGRAPH

1 NAME

HISTORIC

Water Street-River Side Drive Historic District

AND/OR COMMON

Same

2 LOCATION

CITY, TOWN

Augusta

____VICINITY OF

COUNTY

Bracken

STATE

Kentucky

3 PHOTO REFERENCE

PHOTO CREDIT

Don Wainscott

DATE OF PHOTO

May, 1975

NEGATIVE FILED AT

Public Information, Photography, Frankfort

4 IDENTIFICATION

DESCRIBE VIEW, DIRECTION, ETC. IF DISTRICT. GIVE BUILDING NAME & STREET

North and east sides of Building No. 15 facing River Side Drive.

PHOTO NO. 21 *of 37*



UNITED STATES DEPARTMENT OF THE INTERIOR
NATIONAL PARK SERVICE

**NATIONAL REGISTER OF HISTORIC PLACES
PROPERTY PHOTOGRAPH FORM**

FOR NPS USE ONLY	
RECEIVED	JUL 8 1975
DATE ENTERED	SEP 24 1975

SEE INSTRUCTIONS IN *HOW TO COMPLETE NATIONAL REGISTER FORMS*
TYPE ALL ENTRIES ENCLOSE WITH PHOTOGRAPH

1 NAME

HISTORIC

Water Street-River Side Drive Historic District

AND/OR COMMON

Same

2 LOCATION

CITY, TOWN

Augusta

— VICINITY OF

COUNTY

Bracken

STATE

Kentucky

3 PHOTO REFERENCE

PHOTO CREDIT

Don Wainscott

DATE OF PHOTO

May, 1975

NEGATIVE FILED AT

Public Information, Photography, Frankfort

4 IDENTIFICATION

DESCRIBE VIEW, DIRECTION, ETC. IF DISTRICT, GIVE BUILDING NAME & STREET

Looking west on River Side Drive showing Building Nos. 14 & 15.

PHOTO NO. 22 *737*



UNITED STATES DEPARTMENT OF THE INTERIOR
NATIONAL PARK SERVICE

**NATIONAL REGISTER OF HISTORIC PLACES
PROPERTY PHOTOGRAPH FORM**

FOR NPS USE ONLY	
RECEIVED	JUL 8 1975
DATE ENTERED	SEP 24 1975

SEE INSTRUCTIONS IN *HOW TO COMPLETE NATIONAL REGISTER FORMS*
TYPE ALL ENTRIES ENCLOSE WITH PHOTOGRAPH

1 NAME

HISTORIC

Water Street-River Side Drive Historic District

AND/OR COMMON

Same

2 LOCATION

CITY, TOWN

Augusta

___ VICINITY OF

COUNTY

Bracken

STATE

Kentucky

3 PHOTO REFERENCE

PHOTO CREDIT Don Wainscott

DATE OF PHOTO May, 1975

NEGATIVE FILED AT Public Information, Photography, Frankfort

4 IDENTIFICATION

DESCRIBE VIEW, DIRECTION, ETC. IF DISTRICT, GIVE BUILDING NAME & STREET

PHOTO NO. 23

North and west side of house (No. 16) on corner of Elizabeth and River Side Drive.

837



UNITED STATES DEPARTMENT OF THE INTERIOR
NATIONAL PARK SERVICE

**NATIONAL REGISTER OF HISTORIC PLACES
PROPERTY PHOTOGRAPH FORM**

FOR NPS USE ONLY
RECEIVED JUL 8 1975
DATE ENTERED SEP 24 1975

SEE INSTRUCTIONS IN *HOW TO COMPLETE NATIONAL REGISTER FORMS*
TYPE ALL ENTRIES ENCLOSE WITH PHOTOGRAPH

1 NAME

HISTORIC

Water Street-River Side Drive Historic District

AND/OR COMMON

Same

2 LOCATION

CITY, TOWN

Augusta

____VICINITY OF

COUNTY

Bracken

STATE

Kentucky

3 PHOTO REFERENCE

PHOTO CREDIT Don Wainscott

DATE OF PHOTO May, 1975

NEGATIVE FILED AT

Public Information, Photography, Frankfort

4 IDENTIFICATION

DESCRIBE VIEW, DIRECTION, ETC. IF DISTRICT, GIVE BUILDING NAME & STREET

PHOTO NO. 24 *of 37*

Detail of gable, east side of house (Building No. 16).



UNITED STATES DEPARTMENT OF THE INTERIOR
NATIONAL PARK SERVICE

**NATIONAL REGISTER OF HISTORIC PLACES
PROPERTY PHOTOGRAPH FORM**

FOR NPS USE ONLY
JUL 8 1975
RECEIVED
DATE ENTERED SEP 24 1975

SEE INSTRUCTIONS IN *HOW TO COMPLETE NATIONAL REGISTER FORMS*
TYPE ALL ENTRIES ENCLOSE WITH PHOTOGRAPH

1 NAME

HISTORIC

Water Street-River Side Drive Historic District

AND/OR COMMON

Same

2 LOCATION

CITY, TOWN

Augusta

___ VICINITY OF

COUNTY

Bracken

STATE

Kentucky

3 PHOTO REFERENCE

PHOTO CREDIT Don Wainscott

DATE OF PHOTO May, 1975

NEGATIVE FILED AT Public Information, Photography, Frankfort

4 IDENTIFICATION

DESCRIBE VIEW, DIRECTION, ETC. IF DISTRICT. GIVE BUILDING NAME & STREET

PHOTO NO. 250837

The Thornton F. Marshall House (Building No. 17) facing north on River Side Drive.



UNITED STATES DEPARTMENT OF THE INTERIOR
NATIONAL PARK SERVICE

**NATIONAL REGISTER OF HISTORIC PLACES
PROPERTY PHOTOGRAPH FORM**

FOR NPS USE ONLY

RECEIVED

JUL 8 1975

DATE ENTERED SEP 24 1975

SEE INSTRUCTIONS IN *HOW TO COMPLETE NATIONAL REGISTER FORMS*
TYPE ALL ENTRIES ENCLOSE WITH PHOTOGRAPH

1 NAME

HISTORIC

Water Street-River Side Drive Historic District

AND/OR COMMON

Same

2 LOCATION

CITY, TOWN

Augusta

___ VICINITY OF

COUNTY

Bracken

STATE

Kentucky

3 PHOTO REFERENCE

PHOTO CREDIT Don Wainscott

DATE OF PHOTO May, 1975

NEGATIVE FILED AT

Public Information, Photography, Frankfort

4 IDENTIFICATION

DESCRIBE VIEW, DIRECTION, ETC. IF DISTRICT. GIVE BUILDING NAME & STREET

PHOTO NO. 26 837

Looking west on Riverside Drive (Building Nos. 17 - 19).



UNITED STATES DEPARTMENT OF THE INTERIOR
NATIONAL PARK SERVICE

**NATIONAL REGISTER OF HISTORIC PLACES
PROPERTY PHOTOGRAPH FORM**

FOR NPS USE ONLY	
RECEIVED	JUL 8 1975
DATE ENTERED	SEP 24 1975

SEE INSTRUCTIONS IN *HOW TO COMPLETE NATIONAL REGISTER FORMS*
TYPE ALL ENTRIES ENCLOSE WITH PHOTOGRAPH

1 NAME

HISTORIC

Water Street-River Side Drive Historic District

AND/OR COMMON

Same

2 LOCATION

CITY, TOWN

Augusta

___ VICINITY OF

COUNTY

Bracken

STATE

Kentucky

3 PHOTO REFERENCE

PHOTO CREDIT Don Wainscott

DATE OF PHOTO May, 1975

NEGATIVE FILED AT Public Information, Photography, Frankfort

4 IDENTIFICATION

DESCRIBE VIEW, DIRECTION, ETC. IF DISTRICT, GIVE BUILDING NAME & STREET

North and east side of Building No. 18 facing north on River Side Drive.

PHOTO NO. 27 of 37



UNITED STATES DEPARTMENT OF THE INTERIOR
NATIONAL PARK SERVICE

**NATIONAL REGISTER OF HISTORIC PLACES
PROPERTY PHOTOGRAPH FORM**

FOR NPS USE ONLY	
RECEIVED	JUL 8 1975
DATE ENTERED	SEP 24 1975

SEE INSTRUCTIONS IN *HOW TO COMPLETE NATIONAL REGISTER FORMS*
TYPE ALL ENTRIES ENCLOSE WITH PHOTOGRAPH

1 NAME

HISTORIC

Water Street-River Side Drive Historic District

AND/OR COMMON

Same

2 LOCATION

CITY, TOWN

Augusta

___ VICINITY OF

COUNTY

Bracken

STATE

Kentucky

3 PHOTO REFERENCE

PHOTO CREDIT Don Wainscott

DATE OF PHOTO May, 1975

NEGATIVE FILED AT Public Information, Photography, Frankfort

4 IDENTIFICATION

DESCRIBE VIEW, DIRECTION, ETC. IF DISTRICT, GIVE BUILDING NAME & STREET

North and east side of Building No. 19 on River Side Drive.

PHOTO NO. 28 of 37



UNITED STATES DEPARTMENT OF THE INTERIOR
NATIONAL PARK SERVICE

**NATIONAL REGISTER OF HISTORIC PLACES
PROPERTY PHOTOGRAPH FORM**

FOR NPS USE ONLY	
RECEIVED	JUL 8 1975
DATE ENTERED	SEP 24 1975

SEE INSTRUCTIONS IN *HOW TO COMPLETE NATIONAL REGISTER FORMS*
TYPE ALL ENTRIES ENCLOSE WITH PHOTOGRAPH

1 NAME

HISTORIC

Water Street-River Side Drive Historic District

AND/OR COMMON

Same

2 LOCATION

CITY, TOWN

Augusta

___ VICINITY OF

COUNTY

Bracken

STATE

Kentucky

3 PHOTO REFERENCE

PHOTO CREDIT

Don Wainscott

DATE OF PHOTO

May, 1975

NEGATIVE FILED AT

Public Information, Photography, Frankfort

4 IDENTIFICATION

DESCRIBE VIEW, DIRECTION, ETC. IF DISTRICT. GIVE BUILDING NAME & STREET

North and west side of Building No. 19 on River Side Drive.

PHOTO NO. 29

of 37



UNITED STATES DEPARTMENT OF THE INTERIOR
NATIONAL PARK SERVICE

**NATIONAL REGISTER OF HISTORIC PLACES
PROPERTY PHOTOGRAPH FORM**

FOR NPS USE ONLY
RECEIVED JUL 8 1975
DATE ENTERED SEP 24 1975

SEE INSTRUCTIONS IN *HOW TO COMPLETE NATIONAL REGISTER FORMS*
TYPE ALL ENTRIES ENCLOSE WITH PHOTOGRAPH

1 NAME

HISTORIC

Water Street-River Side Drive Historic District

AND/OR COMMON

Same

2 LOCATION

CITY, TOWN

Augusta

___ VICINITY OF

COUNTY

Bracken

STATE

Kentucky

3 PHOTO REFERENCE

PHOTO CREDIT Don Wainscott

DATE OF PHOTO May, 1975

NEGATIVE FILED AT Public Information, Photography, Frankfort

4 IDENTIFICATION

DESCRIBE VIEW, DIRECTION, ETC. IF DISTRICT, GIVE BUILDING NAME & STREET

Building No. 20 facing north on River Side Drive.

PHOTO NO. 30 *437*



UNITED STATES DEPARTMENT OF THE INTERIOR
NATIONAL PARK SERVICE

**NATIONAL REGISTER OF HISTORIC PLACES
PROPERTY PHOTOGRAPH FORM**

FOR NPS USE ONLY	
JUL 8 1975	
RECEIVED	
DATE ENTERED	SEP 24 1975

SEE INSTRUCTIONS IN *HOW TO COMPLETE NATIONAL REGISTER FORMS*
TYPE ALL ENTRIES ENCLOSE WITH PHOTOGRAPH

1 NAME

HISTORIC

Water Street-River Side Drive Historic District

AND/OR COMMON

Same

2 LOCATION

CITY, TOWN

Augusta

____VICINITY OF

COUNTY

Bracken

STATE

Kentucky

3 PHOTO REFERENCE

PHOTO CREDIT

Don Wainscott

DATE OF PHOTO May, 1975

NEGATIVE FILED AT


Public Information, Photography, Frankfort

4 IDENTIFICATION

DESCRIBE VIEW, DIRECTION, ETC. IF DISTRICT, GIVE BUILDING NAME & STREET

PHOTO NO. 31 of 37

Methodist Church (Building No. 21) on the corner of Bracken and River Side Drive.

A black and white photograph of a stone archway set into a rough-textured wall. The archway contains an inscription. The top of the arch is partially obscured by the leaves of a tree. The wall has a horizontal ledge above and below the arch. The overall scene is outdoors.

M. E. CHURCH.
ERECTED IN 1819.
REMODELED IN 1872.

UNITED STATES DEPARTMENT OF THE INTERIOR
NATIONAL PARK SERVICE

**NATIONAL REGISTER OF HISTORIC PLACES
PROPERTY PHOTOGRAPH FORM**

FOR NPS USE ONLY
RECEIVED JUL 8 1975
DATE ENTERED SEP 24 1975

SEE INSTRUCTIONS IN *HOW TO COMPLETE NATIONAL REGISTER FORMS*
TYPE ALL ENTRIES ENCLOSE WITH PHOTOGRAPH

1 NAME

HISTORIC

Water Street-River Side Drive Historic District

AND/OR COMMON

Same

2 LOCATION

CITY, TOWN

Augusta

____ VICINITY OF

COUNTY

Bracken

STATE

Kentucky

3 PHOTO REFERENCE

PHOTO CREDIT Don Wainscott

DATE OF PHOTO May, 1975

NEGATIVE FILED AT

Public Information, Photography, Frankfort

4 IDENTIFICATION

DESCRIBE VIEW, DIRECTION, ETC. IF DISTRICT. GIVE BUILDING NAME & STREET

Detail on north side of Methodist Church on River Side Drive.

PHOTO NO. 32 of 31



UNITED STATES DEPARTMENT OF THE INTERIOR
NATIONAL PARK SERVICE

**NATIONAL REGISTER OF HISTORIC PLACES
PROPERTY PHOTOGRAPH FORM**

FOR NPS USE ONLY	
RECEIVED	JUL 8 1975
DATE ENTERED	SEP 24 1975

SEE INSTRUCTIONS IN *HOW TO COMPLETE NATIONAL REGISTER FORMS*
TYPE ALL ENTRIES ENCLOSE WITH PHOTOGRAPH

1 NAME

HISTORIC

Water Street-River Side Drive Historic District

AND/OR COMMON

Same

2 LOCATION

CITY, TOWN

Augusta

___ VICINITY OF

COUNTY

Bracken

STATE

Kentucky

3 PHOTO REFERENCE

PHOTO CREDIT

Don Wainscott

DATE OF PHOTO

May, 1975

NEGATIVE FILED AT

Public Information, Photography, Frankfort

4 IDENTIFICATION

DESCRIBE VIEW, DIRECTION, ETC. IF DISTRICT. GIVE BUILDING NAME & STREET

PHOTO NO. 33

of 37

Looking west down River Side Drive showing Building No. 22 and Old Methodist Church in background.



UNITED STATES DEPARTMENT OF THE INTERIOR
NATIONAL PARK SERVICE

**NATIONAL REGISTER OF HISTORIC PLACES
PROPERTY PHOTOGRAPH FORM**

FOR NPS USE ONLY

RECEIVED JUL 8 1975

DATE ENTERED SEP 24 1975

SEE INSTRUCTIONS IN *HOW TO COMPLETE NATIONAL REGISTER FORMS*
TYPE ALL ENTRIES -- ENCLOSE WITH PHOTOGRAPH

1 NAME

HISTORIC

Water Street-River Side Drive District

AND/OR COMMON

Same

2 LOCATION

CITY, TOWN

Augusta

— VICINITY OF

COUNTY
Bracken

STATE
Kentucky

3 PHOTO REFERENCE

PHOTO CREDIT Don Wainscott

DATE OF PHOTO May, 1975

NEGATIVE FILED AT Public Information, Photography, Frankfort

4 IDENTIFICATION

DESCRIBE VIEW, DIRECTION, ETC. IF DISTRICT, GIVE BUILDING NAME & STREET

End of district showing Building No. 22.

PHOTO NO. 34

of 37



UNITED STATES DEPARTMENT OF THE INTERIOR
NATIONAL PARK SERVICE

**NATIONAL REGISTER OF HISTORIC PLACES
PROPERTY PHOTOGRAPH FORM**

FOR NPS USE ONLY	
RECEIVED	JUL 8 1975
DATE ENTERED	SEP 24 1975

SEE INSTRUCTIONS IN *HOW TO COMPLETE NATIONAL REGISTER FORMS*
TYPE ALL ENTRIES -- ENCLOSE WITH PHOTOGRAPH

1 NAME

HISTORIC

Water Street-River Side Drive Historic District

AND/OR COMMON

Same

2 LOCATION

CITY, TOWN

Augusta

___VICINITY OF

COUNTY

Bracken

STATE

Kentucky

3 PHOTO REFERENCE

PHOTO CREDIT

Don Wainscott

DATE OF PHOTO May, 1975

NEGATIVE FILED AT

Public Information, Photography, Frankfort

4 IDENTIFICATION

DESCRIBE VIEW, DIRECTION, ETC. IF DISTRICT, GIVE BUILDING NAME & STREET

PHOTO NO. 35 of 37

View of Building No. 23 facing north on River Side Drive.



UNITED STATES DEPARTMENT OF THE INTERIOR
NATIONAL PARK SERVICE

**NATIONAL REGISTER OF HISTORIC PLACES
PROPERTY PHOTOGRAPH FORM**

FOR NPS USE ONLY

RECEIVED JUL 8 1975

DATE ENTERED SEP 24 1975

SEE INSTRUCTIONS IN *HOW TO COMPLETE NATIONAL REGISTER FORMS*
TYPE ALL ENTRIES -- ENCLOSE WITH PHOTOGRAPH

1 NAME

HISTORIC

Water Street-River Side Drive Historic District

AND/OR COMMON

Same

2 LOCATION

CITY, TOWN

Augusta

___ VICINITY OF

COUNTY

Bracken

STATE

Kentucky

3 PHOTO REFERENCE

PHOTO CREDIT Don Wainscott

DATE OF PHOTO May, 1975

NEGATIVE FILED AT Public Information, Photography, Frankfort

4 IDENTIFICATION

DESCRIBE VIEW, DIRECTION, ETC. IF DISTRICT, GIVE BUILDING NAME & STREET

Building No. 24 to the rear of Building No. 23 at east end of District.

PHOTO NO. 36 of 37