

... AT THE BATTLE
...
... THE CAR ...
... LONEL THOMAS SUMMIT ...
... COVERED THE BATTLE ...
... AND WOUNDED ...
... THE ENGLISH ...
... 1800 ...
... OF THE ...

STATE South Carolina	
COUNTY Lancaster	
FOR NPS USE ONLY	
ENTRY NUMBER DEC 31 1974	DATE

**NATIONAL REGISTER OF HISTORIC PLACES
PROPERTY PHOTOGRAPH FORM**

(Type all entries - attach to or enclose with photograph)

SEE INSTRUCTIONS

1. NAME

COMMON: Battle of Hanging Rock Historic Site

AND/OR HISTORIC:

2. LOCATION

STREET AND NUMBER:
South on U.S. Route S21 from Heath Springs about 3.5 miles

CITY OR TOWN:
Heath Springs

STATE: South Carolina	CODE 045	COUNTY: Lancaster	CDP 057
--------------------------	-------------	----------------------	------------

3. PHOTO REFERENCE

PHOTO CREDIT: Mrs. Viola C. Floyd

DATE OF PHOTO: October, 1974


NEGATIVE FILED AT:
private files of photographer

4. IDENTIFICATION

DESCRIBE VIEW, DIRECTION, ETC.

Hanging Rock with marker designating battle site in foreground, looking east.

1084





UNITED STATES DEPARTMENT OF THE INTERIOR
NATIONAL PARK SERVICE

NATIONAL REGISTER OF HISTORIC PLACES
PROPERTY PHOTOGRAPH FORM

(Type all entries - attach to or enclose with photograph)

STATE South Carolina	
COUNTY Lancaster	
FOR NPS USE ONLY	
ENTRY NUMBER DEC 5 1 1974	DATE

SEE INSTRUCTIONS

1. NAME

COMMON: Battle of Hanging Rock Historic Site

AND/OR HISTORIC:

2. LOCATION

STREET AND NUMBER:

South on U.S. Route S21 from Heath Springs about 3.5 miles

CITY OR TOWN:

Heath Springs

STATE:

South Carolina

CODE

045

COUNTY:

Lancaster

3. PHOTO REFERENCE

PHOTO CREDIT:

Mrs. Viola C. Floyd

DATE OF PHOTO:

October, 1974

NEGATIVE FILED AT:


private files of photographer


4. IDENTIFICATION

DESCRIBE VIEW, DIRECTION, ETC.

Hanging Rock creek, looking south from county road bridge towards point below Hanging Rock. American militia crossed the creek near this point to attack the Tories and British encamped on heights above the creek.

#204





UNITED STATES DEPARTMENT OF THE INTERIOR
NATIONAL PARK SERVICE

NATIONAL REGISTER OF HISTORIC PLACES
PROPERTY PHOTOGRAPH FORM

(Type all entries - attach to or enclose with photograph)

STATE	
South Carolina	
COUNTY	
Lancaster	
FOR NPS USE ONLY	
ENTRY NUMBER	DATE
DEC 31 1974	

SEE INSTRUCTIONS

1. NAME

COMMON: Battle of Hanging Rock Historic Site

AND/OR HISTORIC:

2. LOCATION

STREET AND NUMBER:

South on U.S. Route S21 from Heath Springs about 3.5 miles

CITY OR TOWN:

Heath Springs

STATE:

South Carolina

CODE

045

COUNTY:

Lancaster

CODE

RECEIVED 7

3. PHOTO REFERENCE

PHOTO CREDIT:

Mrs. Viola C. Floyd

DATE OF PHOTO:

October, 1974

NEGATIVE FILED AT:

private files of photographer

DEC 5 1974

NATIONAL REGISTER

4. IDENTIFICATION

DESCRIBE VIEW, DIRECTION, ETC.

Indian ford across Hanging Rock Creek, immediately north of county road bridge. Looking north from bridge.

#304



UNITED STATES DEPARTMENT OF THE INTERIOR
NATIONAL PARK SERVICE

NATIONAL REGISTER OF HISTORIC PLACES
PROPERTY PHOTOGRAPH FORM

(Type all entries - attach to or enclose with photograph)

STATE	
South Carolina	
COUNTY	
Lancaster	
FOR NPS USE ONLY	
ENTRY NUMBER	DATE
DEC 31	1974

SEE INSTRUCTIONS

1. NAME

COMMON: Battle of Hanging Rock Historic Site
AND/OR HISTORIC:

2. LOCATION

STREET AND NUMBER:
South on U.S. Route S21 from Heath Springs about 3.5 miles

CITY OR TOWN:
Heath Springs

STATE:
South Carolina

CODE COUNTY:
045 Lancaster

3. PHOTO REFERENCE

PHOTO CREDIT: Mrs. Viola C. Floyd
DATE OF PHOTO: October, 1974
NEGATIVE FILED AT: private files of photographer

4. IDENTIFICATION

DESCRIBE VIEW, DIRECTION, ETC.

Looking east across cultivated field towards area where battle of
August 6, 1780 began

#4 of 4

