



HARRISVILLE HISTORIC DISTRICT
Burrillville, Rhode Island

Photographer: Walter A. Nebiker

Date: October 1981

Negative filed at: Rhode Island Historical
Preservation Commission
150 Benefit Street
Providence, R.I. 02903

View facing westerly showing the Harrisville Mill
Pond dam, with the Assembly (2 East Avenue) and the
spire of the First Universalist Church in the
background.

Photo #1

OCT
A 1981



HARRISVILLE MILL
HARRISVILLE HISTORIC DISTRICT
Burrillville, Rhode Island

Photographer: Robert O. Jones

Date: July 1983

Negative filed at: Rhode Island Historical
Preservation Commission
150 Benefit Street
Providence, R.I. 02903

Overall view of the mill complex across the
mill pond, facing southerly. The tower of
Mill Number 4 is visible at the left.

Photo #2

OCT 4 1983



OFFICE AND STORE HOUSE
HARRISVILLE MILL II
HARRISVILLE HISTORIC DISTRICT
Burrillville, Rhode Island

Photographer: Susan Dynes

Date: November 1978

Negative filed at: Rhode Island Historical
Preservation Commission
150 Benefit Street
Providence, R.I. 02903

View of the office and storage building at
7 East Avenue, facing southwesterly.

Photo #3



HARRISVILLE MILL
HARRISVILLE HISTORIC DISTRICT
Burrillville, Rhode Island

Photographer: Susan Dynes

Date: November 1978

Negative filed at: Rhode Island Historical
Preservation Commission
150 Benefit Street
Providence, R.I. 02903

Exterior view of Mill Number 3 facing northwesterly.

Photo #4

OCT 4 1983



MILL NUMBER 4
HARRISVILLE MILL
HARRISVILLE HISTORIC DISTRICT
Burrillville, Rhode Island

Photographer: Walter A. Nebiker

Date: November 1981

Negative filed at: Rhode Island Historical
Preservation Commission
150 Benefit Street
Providence, R.I. 02903

OCT 7 1983

Detail view of the mill tower facing east-northeasterly.

Photo #5



JESSE M. SMITH MEMORIAL LIBRARY
Harrisville Historic District
Burrillville, Rhode Island

Photographer: Robert O. Jones


Date: July 1983

Negative filed at: Rhode Island Historical
Preservation Commission
150 Benefit Street
Providence, RI 02903

Exterior view of 49 Main Street facing east-north-
easterly.

Photo #6

OCT 4 1983



FIRST UNIVERSALIST CHURCH
HARRISVILLE HISTORIC DISTRICT
Burrillville, Rhode Island

Photographer: Susan Dynes

Date: November 1978

Negative filed at: Rhode Island Historical
Preservation Commission
150 Benefit Street
Providence, R.I. 02903

Exterior view facing easterly.

Photo #7

OCT 4 1983



HARRISVILLE HISTORIC DISTRICT
Burrillville, Rhode Island

Photographer: Robert O. Jones


Date: July 1983

Negative filed at: Rhode Island Historical
Preservation Commission
150 Benefit Street
Providence, RI 02903

View of the intersection of Main and Chapel Streets
facing north-northwesterly, showing (left to right)
11 Chapel Street, the mansard-roof house at 7-9
Chapel Street, 5-3 Chapel Street, the Berean Baptist
Church, the Town Building at 70 Main Street, and the
spire of St. Patrick's Church in the background at
the right.

Photo #8

OCT 4 1983



HARRISVILLE HISTORIC DISTRICT
Burrillville, Rhode Island

Photographer: Robert O. Jones


Date: July 1983

Negative filed at: Rhode Island Historical
Preservation Commission
150 Benefit Street
Providence, RI 02903

View on Main Street facing northwesterly, showing
(left to right) the Post Office at 66 Main Street,
the gable-roof house at 2-4 Chapel Street, and the
Town Building at 70 Main Street. The spire of
the Berean Baptist Church is visible over the roof
of 2-4 Chapel Street.

Photo #9

OCT 4 1983



ST. PATRICK ROMAN CATHOLIC CHURCH
Harrisville Historic District
Burrillville, Rhode Island

Photographer: Robert O. Jones

Date: July 1983

Negative filed at: Rhode Island Historical
Preservation Commission
150 Benefit Street
Providence, RI 02903

OCT
4
1983

Exterior view of 84 Main Street, facing northwesterly.

Photo #10



HARRISVILLE HISTORIC DISTRICT
Burrillville, Rhode Island

Photographer: Robert O. Jones

Date: July 1983

Negative filed at: Rhode Island Historical
Preservation Commission
150 Benefit Street
Providence, RI 02903

View of a portion of Main Street facing south-south-
westerly, showing the Central Hotel, 42 Main Street,
at the right; the mansard-roof A. Mowry House, 34-40
Main Street; and 30-32 Main Street left of the
Mowry House. Part of 28 Main Street is barely visible
amid the trees in the background at the left.

Photo #11

OCT 4 1983



HARRISVILLE HISTORIC DISTRICT
Burrillville, Rhode Island

Photographer: Robert O. Jones

Date: July 1983

Negative filed at: Rhode Island Historical
Preservation Commission
150 Benefit Street
Providence, RI 02903

View of a portion of Main Street facing northwesterly,
showing (left to right) the Central Hotel, 42
Main Street, and the Mowry-Keach House, 44-50 Main
Street.

OCT 4 1983

Photo #12



HARRISVILLE HISTORIC DISTRICT
Burrillville, Rhode Island

Photographer: Robert O. Jones

Date: July 1983

Negative filed at: Rhode Island Historical
Preservation Commission
150 Benefit Street
Providence, R.I. 02903

View of a portion of Main Street facing south-
easterly, showing (left to right) 61-63,
59, and 55-57 Main Street.

OCT 4 1983

Photo #13



JOSEPH O. CLARK HOUSE
HARRISVILLE HISTORIC DISTRICT
Burrillville, Rhode Island


Photographer: Susan Dynes

Date: November 1978

Negative filed at: Rhode Island Historical
Preservation Commission
150 Benefit Street
Providence, R.I. 02903

Exterior view of 55-57 Main Street facing
northeasterly.

Photo #14



HARRISVILLE HISTORIC DISTRICT
Burrillville, Rhode Island

Photographer: Robert O. Jones

Date: July 1983

Negative filed at: Rhode Island Historical
Preservation Commission
150 Benefit Street
Providence, RI 02903

View of a portion of Main Street facing northwesterly,
showing (left to right) numbers 74, 76-78, and 80-82
Main Street and the spire of St. Patrick's Church.

Photo #15

OCT 4 1983



WILLIAM TINKHAM MILL HOUSES
Harrisville Historic District
Burrillville, Rhode Island

Photographer: Robert O. Jones

Date: July 1983

Negative filed at: Rhode Island Historical
Preservation Commission
150 Benefit Street
Providence, RI 02903

View facing southeasterly of the six double mill houses
on the southerly side of East Avenue, with number
21-23 in the foreground at the right and number
41-43 in the background at the left.

Photo #16

OCT 4 1983



HARRISVILLE HISTORIC DISTRICT
Burrillville, Rhode Island

Photographer: Robert O. Jones

Date: July 1983

Negative filed at: Rhode Island Historical
Preservation Commission
150 Benefit Street
Providence, RI 02903

View of a portion of East Avenue facing northeasterly,
showing (left to right) the J. Greenhalgh House,
18 East Avenue, and the T. McKenna House, 20-22
East Avenue.

Photo #17

OCT 4 1983



ERNEST W. TINKHAM HOUSE
Harrisville Historic District
Burrillville, Rhode Island

Photographer: Robert O. Jones

Date: July 1983

Negative filed at: Rhode Island Historical
Preservation Commission
150 Benefit Street
Providence, RI 02903

Exterior view of 24 East Avenue, facing north-north-
easterly.

Photo #18

OCT 4 1983



TINKHAM-LEVY HOUSE/SOUTHMEADOW
Harrisville Historic District
Burrillville, Rhode Island

Photographer: Robert O. Jones

Date: July 1983

Negative filed at: Rhode Island Historical
Preservation Commission
150 Benefit Street
Providence, RI 02903

Exterior view of 47 East Avenue, facing southeasterly.

Photo #19

OCT 4 1983



HARRISVILLE HISTORIC DISTRICT
Burrillville, Rhode Island

Photographer: Robert O. Jones

Date: July 1983

Negative filed at: Rhode Island Historical
Preservation Commission
150 Benefit Street
Providence, R.I. 02903

View of a portion of Chapel Street facing north-
westerly, showing (left to right) 10, 12-14,
16-18, and 22 Chapel Street; 56-58 and 64
Chapel Street at the end of the street, between
the trees; and 11, 7-9, and 3-5 Chapel Street.

OCT 4 1983

OCT 4 1983

Photo #20



HARRISVILLE HISTORIC DISTRICT
Burrillville, Rhode Island

Photographer: Robert O. Jones

Date: July 1983

Negative filed at: Rhode Island Historical
Preservation Commission
150 Benefit Street
Providence, RI 02903

View of a portion of Chapel Street facing southwesterly,
showing (left to right) 55-57 Chapel Street, 9-11
Foster Street behind the tree, and 51, 49, 45-47,
and 41-43 Chapel Street.

Photo #21

OCT 4 1983



T.J. SMITH HOUSE
Harrisville Historic District
Burrillville, Rhode Island

Photographer: Robert O. Jones

Date: July 1983

Negative filed at: Rhode Island Historical
Preservation Commission
150 Benefit Street
Providence, RI 02903

Exterior view of 61 Chapel Street, facing northerly.

Photo #22

OCT 4 1983



NEW VILLAGE
HARRISVILLE HISTORIC DISTRICT
Burrillville, Rhode Island

Photographer: Robert O. Jones

Date: July 1983

Negative filed at: Rhode Island Historical
Preservation Commission
150 Benefit Street
Providence, R.I. 02903

View of a portion of North Hill Road facing south-
westerly, showing One North Hill Road behind
the trees at the left, One Burrill Road in
the center at the end of the street, and
4 North Hill Road at the right.

Photo #23

OCT 4 1983



STILLWATER COMPANY PREFABRICATED HOUSE
Harrisville Historic District
Burrillville, Rhode Island

Photographer: Robert O. Jones

Date: July 1983

Negative filed at: Rhode Island Historical
Preservation Commission
150 Benefit Street
Providence, RI 02903

Exterior view of One Stewart Court, facing easterly.

Photo #24

OCT 4 1983