




UNITED STATES DEPARTMENT OF THE INTERIOR  
NATIONAL PARK SERVICE

NATIONAL REGISTER OF HISTORIC PLACES  
PROPERTY PHOTOGRAPH FORM

(Type all entries - attach to or enclose with photograph)

<b>1. NAME</b>		
COMMON Pentagon Barracks	AND/OR HISTORIC United States Barracks	NUMERIC CODE (Assigned by NPS) <b>JUN 26 1973</b>
<b>2. LOCATION</b>		
STATE Louisiana	COUNTY East Baton Rouge	TOWN Baton Rouge
STREET AND NUMBER North Riverside Mall		
<b>3. PHOTO REFERENCE</b>		
PHOTO CREDIT State Tourist Dev. Commission	DATE Dec. 1972	NEGATIVE FILED AT State Tourist Development Commission Baton Rouge, La.
<b>4. IDENTIFICATION</b>		
DESCRIBE VIEW, DIRECTION, ETC.		



View of Building D taken from inside gallery of Building C. The Mississippi River is beyond the end of Building D.

# 1 of 11



UNITED STATES DEPARTMENT OF THE INTERIOR  
NATIONAL PARK SERVICE

NATIONAL REGISTER OF HISTORIC PLACES  
PROPERTY PHOTOGRAPH FORM

(Type all entries - attach to or enclose with photograph)

1. NAME

COMMON

Pentagon Barracks

AND/OR HISTORIC

United States Barracks

NUMERIC CODE (Assigned by NPS)

JUL 26 1973

2. LOCATION

STATE

Louisiana

COUNTY

East Baton Rouge

TOWN

Baton Rouge

STREET AND NUMBER

North Riverside Mall

3. PHOTO REFERENCE

PHOTO CREDIT


State Tourist Dev. Commission

DATE

Dec. 1972

NEGATIVE FILED AT

State Tourist Dev. Commission  
Baton Rouge, La.



4. IDENTIFICATION

DESCRIBE VIEW, DIRECTION, ETC.

View of Building C from interior of pentagon. Note the sallyport and the new State Capitol in the background.

# 2 of 11

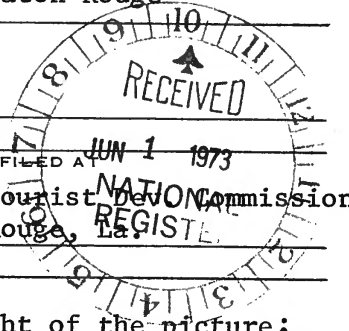


UNITED STATES DEPARTMENT OF THE INTERIOR  
NATIONAL PARK SERVICE

NATIONAL REGISTER OF HISTORIC PLACES  
PROPERTY PHOTOGRAPH FORM

(Type all entries - attach to or enclose with photograph)

1. NAME		
COMMON Pentagon Barracks	AND/OR HISTORIC United States Barracks	NUMERIC CODE (Assigned by NPS) <b>JUL 26 1973</b>
2. LOCATION		
STATE Louisiana	COUNTY East Baton Rouge	TOWN Baton Rouge
STREET AND NUMBER North Riverside Mall		
3. PHOTO REFERENCE		
PHOTO CREDIT State Tourist Dev. Comm.	DATE Dec. 1972	NEGATIVE FILED AT State Tourist Dev. Commission Baton Rouge, La.



4. IDENTIFICATION  
DESCRIBE VIEW, DIRECTION, ETC.

View of inside gallery of Building C with Building B on the right of the picture;  
the sallyport can barely be seen beside the stairs

# 3 of 11




UNITED STATES DEPARTMENT OF THE INTERIOR  
NATIONAL PARK SERVICE

NATIONAL REGISTER OF HISTORIC PLACES  
PROPERTY PHOTOGRAPH FORM

(Type all entries - attach to or enclose with photograph)

<b>1. NAME</b>		
COMMON Pentagon Barracks	AND/OR HISTORIC United States Barracks	NUMERIC CODE (Assigned by NPS) <b>JUN 26 1973</b>
<b>2. LOCATION</b>		
STATE Louisiana	COUNTY East Baton Rouge	TOWN Baton Rouge
STREET AND NUMBER North Riverside Mall		
<b>3. PHOTO REFERENCE</b>		
PHOTO CREDIT State Tourist Dev. Commission	DATE Dec. 1972	NEGATIVE FILED AT State Tourist Dev. Commission Baton Rouge, La.



**4. IDENTIFICATION**  
DESCRIBE VIEW, DIRECTION, ETC.

View of Building A with part of Building B on the left of the picture. This photo was taken from the inside of the pentagon. The empty fifth side of the pentagon and the Mississippi River are to the right of this building. Note the sallyport in Building A.

# 4 of 11






UNITED STATES DEPARTMENT OF THE INTERIOR  
NATIONAL PARK SERVICE

NATIONAL REGISTER OF HISTORIC PLACES  
PROPERTY PHOTOGRAPH FORM

(Type all entries - attach to or enclose with photograph)

1. NAME		
COMMON	AND/OR HISTORIC	NUMERIC CODE (Assigned by NPS)
Pentagon Barracks	United States Barracks	JUL 26 1973
2. LOCATION		
STATE	COUNTY	TOWN
Louisiana	East Baton Rouge	Baton Rouge
STREET AND NUMBER		
North Riverside Mall		
3. PHOTO REFERENCE		
PHOTO CREDIT	DATE	NEGATIVE FILED AT
Morning Advocate picture	c. 1941-959	State Tourist Development Commission Baton Rouge, La.



4. IDENTIFICATION  
DESCRIBE VIEW, DIRECTION, ETC.

View of Pentagon Barracks taken from new State Capitol. Building A is on upper left; Building D on right. Note the Mississippi River in the upper right hand corner of the picture and the garden in the fifth side of the pentagon

#5 of 11




UNITED STATES DEPARTMENT OF THE INTERIOR  
NATIONAL PARK SERVICE

NATIONAL REGISTER OF HISTORIC PLACES  
PROPERTY PHOTOGRAPH FORM

(Type all entries - attach to or enclose with photograph)


<b>1. NAME</b>		
COMMON  Pentagon Barracks	AND/OR HISTORIC  United States Barracks	NUMERIC CODE (Assigned by NPS)  JUN 26 1973
<b>2. LOCATION</b>		
STATE  Louisiana	COUNTY  East Baton Rouge	TOWN  Baton Rouge
STREET AND NUMBER  North Riverside Mall		
<b>3. PHOTO REFERENCE</b>		
PHOTO CREDIT  Morning Advocate picture	DATE  Jan. 1959	NEGATIVE FILED AT State Tourist Dev. Commission Baton Rouge, La.



**4. IDENTIFICATION**  
DESCRIBE VIEW, DIRECTION, ETC.

View of Pentagon Barracks taken from new State Capitol. Building A is in upper left; Building D is on right. Mississippi River is at the top of the picture. Note the Quonset hut in the fifth side of the pentagon.

# 6 of 11



NATIONAL REGISTER OF HISTORIC PLACES  
PROPERTY PHOTOGRAPH FORM

(Type all entries - attach to or enclose with photograph)


<b>1. NAME</b>		
COMMON	AND/OR HISTORIC	NUMERIC CODE (Assigned by NPS)
Pentagon Barracks	United States Barracks	JUL 26 1973
<b>2. LOCATION</b>		
STATE	COUNTY	TOWN
Louisiana	East Baton Rouge	Baton Rouge
STREET AND NUMBER		
North Riverside Mall		
<b>3. PHOTO REFERENCE</b>		
PHOTO CREDIT	DATE	NEGATIVE FILED AT
Unknown	c. 1948	State Tourist Dev. Commission Baton Rouge, La.

**4. IDENTIFICATION**  
DESCRIBE VIEW, DIRECTION, ETC.

View of Buildings B (on right) and C (on left) taken from outside the pentagon facing west and the Mississippi River

# 7 of 11





UNITED STATES DEPARTMENT OF THE INTERIOR  
NATIONAL PARK SERVICE

NATIONAL REGISTER OF HISTORIC PLACES  
PROPERTY PHOTOGRAPH FORM

(Type all entries - attach to or enclose with photograph)

1. NAME		
COMMON Pentagon Barracks	AND/OR HISTORIC United States Barracks	NUMERIC CODE (Assigned by NPS) <b>JUN 26 1973</b>

2. LOCATION		
STATE Louisiana	COUNTY East Baton Rouge	TOWN Baton Rouge
STREET AND NUMBER North Riverside Mall		

3. PHOTO REFERENCE		
PHOTO CREDIT Unknown	DATE c. 1900	NEGATIVE FILED AT State Tourist Dev. Commission Baton Rouge, La.

4. IDENTIFICATION
DESCRIBE VIEW, DIRECTION, ETC.

View of Building C with B on the right and D on the left, taken from interior of pentagon

# 8 of 11







UNITED STATES DEPARTMENT OF THE INTERIOR  
NATIONAL PARK SERVICE  
**NATIONAL REGISTER OF HISTORIC PLACES**  
**PROPERTY PHOTOGRAPH FORM**  
(Type all entries - attach to or enclose with photograph)

1. NAME

COMMON	AND/OR HISTORIC	NUMERIC CODE (Assigned by NPS)
Pentagon Barracks	United States Barracks	JUL 26 1973

2. LOCATION

STATE	COUNTY	TOWN
Louisiana	East Baton Rouge	Baton Rouge

STREET AND NUMBER

North Riverside Mall

3. PHOTO REFERENCE

PHOTO CREDIT	DATE	NEGATIVE FILED AT
Unknown	c. 1904	State Tourist Dev. Commission Baton Rouge, La.

4. IDENTIFICATION

DESCRIBE VIEW, DIRECTION, ETC.

Interior of one of Pentagon Barracks when they were used by Louisiana State University cadets for dormitories.

# 9 of 11





UNITED STATES DEPARTMENT OF THE INTERIOR  
NATIONAL PARK SERVICE

NATIONAL REGISTER OF HISTORIC PLACES  
PROPERTY PHOTOGRAPH FORM

(Type all entries - attach to or enclose with photograph)

#10

1. NAME		
COMMON	AND/OR HISTORIC	NUMERIC CODE (Assigned by NPS)
Pentagon Barracks	United States Barracks	JUL 26 1973
2. LOCATION		
STATE	COUNTY	TOWN
Louisiana	East Baton Rouge	Baton Rouge
STREET AND NUMBER		
North Riverside Mall		
3. PHOTO REFERENCE		
PHOTO CREDIT	DATE	NEGATIVE FILED AT
Unknown	c. 1904	State Tourist Dev. Commission Baton Rouge, La.

4. IDENTIFICATION  
DESCRIBE VIEW, DIRECTION, ETC.

Interior of one of Pentagon Barracks when they were used by Louisiana State University cadets for dormitories.

#10 of 11





# 11

UNITED STATES DEPARTMENT OF THE INTERIOR  
NATIONAL PARK SERVICE

NATIONAL REGISTER OF HISTORIC PLACES  
PROPERTY PHOTOGRAPH FORM

(Type all entries - attach to or enclose with photograph)

1. NAME		
COMMON	AND/OR HISTORIC	NUMERIC CODE (Assigned by NPS)
Pentagon Barracks	United States Barracks	JUL 26 1973
2. LOCATION		
STATE	COUNTY	TOWN
Louisiana	East Baton Rouge	Baton Rouge
STREET AND NUMBER		
North Riverside Mall		
3. PHOTO REFERENCE		
PHOTO CREDIT	DATE	NEGATIVE FILED AT
Unknown	Unknown	Tourist Dev. Commission Baton Rouge, La.

4. IDENTIFICATION  
DESCRIBE VIEW, DIRECTION, ETC.

Building C from interior of pentagon  
Note 4 chimneys instead of two presently found

# 11 all

