



UNITED STATES DEPARTMENT OF THE INTERIOR
NATIONAL PARK SERVICE

NATIONAL REGISTER OF HISTORIC PLACES
PROPERTY PHOTOGRAPH FORM

(Type all entries - attach to or enclose with photograph)


STATE TEXAS	
COUNTY BREWSTER	
FOR NPS USE ONLY	
ENTRY NUMBER	DATE
	SEP 13 1974

SEE INSTRUCTIONS

1. NAME			
COMMON: MARISCAL MINE			
AND/OR HISTORIC: Mariscal Mine (Lindsey Mine, Ellis Mine)			
2. LOCATION			
STREET AND NUMBER: (see continuation sheet)			
CITY OR TOWN: Big Bend National Park			
STATE: Texas	CODE 48	COUNTY: Brewster	CODE 043
3. PHOTO REFERENCE			
PHOTO CREDIT: David G. Battle			
DATE OF PHOTO: February 13, 1972			
NEGATIVE FILED AT: National Park Service, Southwest Regional Office, Santa Fe, N. M.			
4. IDENTIFICATION			
DESCRIBE VIEW, DIRECTION, ETC. Open mine shaft.			

#1086

PROPERTY OF THE NATIONAL REGISTER





UNITED STATES DEPARTMENT OF THE INTERIOR
NATIONAL PARK SERVICE

NATIONAL REGISTER OF HISTORIC PLACES
PROPERTY PHOTOGRAPH FORM

(Type all entries - attach to or enclose with photograph)

STATE	
TEXAS	
COUNTY	
BREWSTER	
FOR NPS USE ONLY	
ENTRY NUMBER	DATE
SEP 13 1974	

SEE INSTRUCTIONS

1. NAME

COMMON: **MARISCAL MINE**

AND/OR HISTORIC: **Mariscal Mine (Lindsey Mine, Ellis Mine)**

2. LOCATION

STREET AND NUMBER:

(see continuation sheet)

CITY OR TOWN:

Big Bend National Park

STATE:

Texas

CODE


483

COUNTY:

Brewster

CODE

043



3. PHOTO REFERENCE

PHOTO CREDIT: **David G. Battle**

DATE OF PHOTO: **February 13, 1972**

NEGATIVE FILED AT:

National Park Service, Southwest Regional Office, Santa Fe, N. M.

4. IDENTIFICATION

DESCRIBE VIEW, DIRECTION, ETC.

View to east of processing plant from Mariscal Mountain.

2 of 6

PROPERTY OF THE NATIONAL REGISTER



UNITED STATES DEPARTMENT OF THE INTERIOR
NATIONAL PARK SERVICE

NATIONAL REGISTER OF HISTORIC PLACES
PROPERTY PHOTOGRAPH FORM

(Type all entries - attach to or enclose with photograph)

STATE TEXAS	
COUNTY BREWSTER	
FOR NPS USE ONLY	
ENTRY NUMBER SEP 13 1974	DATE

SEE INSTRUCTIONS

1. NAME

COMMON: **MARISCAL MINE**
AND/OR HISTORIC: **Mariscal Mine (Lindsey Mine, Ellis Mine)**

2. LOCATION

STREET AND NUMBER:
(see continuation sheet)

CITY OR TOWN:
Big Bend National Park

STATE: Texas	CODE 48	COUNTY: Brewster	CODE 043
------------------------	-------------------	----------------------------	--------------------



3. PHOTO REFERENCE

PHOTO CREDIT: **David G. Battle**
DATE OF PHOTO: **February 13, 1972**
NEGATIVE FILED AT:
National Park Service, Southwest Regional Office, Santa Fe, N. M.

4. IDENTIFICATION

DESCRIBE VIEW, DIRECTION, ETC.
Main processing plant, with retort in foreground. Photo looks west.

PROPERTY OF THE NATIONAL REGISTER

#4 of 6



UNITED STATES DEPARTMENT OF THE INTERIOR
NATIONAL PARK SERVICE

NATIONAL REGISTER OF HISTORIC PLACES
PROPERTY PHOTOGRAPH FORM

(Type all entries - attach to or enclose with photograph)

STATE TEXAS	
COUNTY BREWSTER	
FOR NPS USE ONLY	
ENTRY NUMBER	DATE
SEP 13 1974	

SEE INSTRUCTIONS

1. NAME

COMMON: **MARISCAL MINE**

AND/OR HISTORIC: **Mariscal Mine (Lindsey Mine, Ellis Mine)**

2. LOCATION

STREET AND NUMBER:

(see continuation sheet)

CITY OR TOWN:

Big Bend National Park

STATE:

Texas

CODE

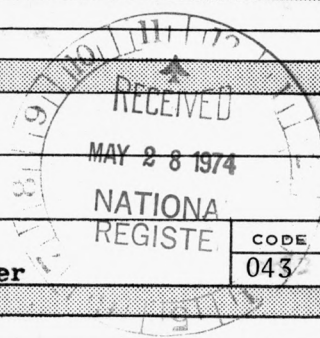
48

COUNTY:

Brewster

CODE

043



3. PHOTO REFERENCE

PHOTO CREDIT: **David G. Battle**

DATE OF PHOTO: **February 13, 1972**

NEGATIVE FILED AT:

National Park Service, Southwest Regional Office, Santa Fe, N. M.

4. IDENTIFICATION

DESCRIBE VIEW, DIRECTION, ETC.

Company store

#5086

PROPERTY OF THE NATIONAL REGISTER



UNITED STATES DEPARTMENT OF THE INTERIOR
NATIONAL PARK SERVICE

NATIONAL REGISTER OF HISTORIC PLACES
PROPERTY PHOTOGRAPH FORM

(Type all entries - attach to or enclose with photograph)

STATE TEXAS	
COUNTY BREWSTER	
FOR NPS USE ONLY	
ENTRY NUMBER	DATE
	SEP 13 1974

1. NAME

COMMON: **MARISCAL MINE**

AND/OR HISTORIC: **Mariscal Mine (Lindsey Mine, Ellis Mine)**

2. LOCATION

STREET AND NUMBER:

(see continuation sheet)

CITY OR TOWN:

Big Bend National Park

STATE:

Texas

CODE

48

COUNTY:

Brewster

CODE

043

3. PHOTO REFERENCE

PHOTO CREDIT: **David G. Battle**

DATE OF PHOTO: **February 13, 1972**

NEGATIVE FILED AT:

National Park Service, Southwest Regional Office, Santa Fe, N. M.

4. IDENTIFICATION

DESCRIBE VIEW, DIRECTION, ETC.

Adobe barracks

#6 of 6

PROPERTY OF THE NATIONAL REGISTER

SEE INSTRUCTIONS

