



NATIONAL REGISTER OF HISTORIC PLACES
PROPERTY PHOTOGRAPH FORM

(Type all entries - attach to or enclose with photograph)

STATE Kentucky	
COUNTY Scott	
FOR NPS USE ONLY	
ENTRY NUMBER MAR 13 1975	DATE

SEE INSTRUCTIONS

1. NAME

COMMON: Cardome
AND/OR HISTORIC: Governor James Fisher Robinson House

2. LOCATION

STREET AND NUMBER:
U.S. 25 1/2 mile north of Georgetown

CITY OR TOWN:
Georgetown

STATE: Kentucky	CODE 021	COUNTY: Scott	CODE 209
--------------------	-------------	------------------	-------------

3. PHOTO REFERENCE

PHOTO CREDIT: Ann B. Bevins

DATE OF PHOTO: 1974

NEGATIVE FILED AT:
Bevins, Route 4, Lexington Pike, Georgetown, Kentucky 40324

4. IDENTIFICATION

DESCRIBE VIEW, DIRECTION, ETC.
PROPERTY OF THE NATIONAL REGISTER

View of northeast corner of Cardome showing portion of the Chambers-Robinson house to which were joined the various blocks of Cardome Visitation Convent and Academy after 1898. (The third story was added later.)

Photo 1

#1276



NATIONAL REGISTER OF HISTORIC PLACES
PROPERTY PHOTOGRAPH FORM

(Type all entries - attach to or enclose with photograph)

STATE	Kentucky	
COUNTY	Scott	
FOR NPS USE ONLY		
ENTRY NUMBER	MAR 13 1975	DATE

SEE INSTRUCTIONS

1. NAME

COMMON: Cardome
AND/OR HISTORIC: Governor James Fisher Robinson House

2. LOCATION

STREET AND NUMBER:
U.S. 25 1/2 mile north of Georgetown
CITY OR TOWN:
Georgetown
STATE: Kentucky
CODE 021 COUNTY: Scott

3. PHOTO REFERENCE

PHOTO CREDIT: Ann B. Bevins
DATE OF PHOTO: 1974
NEGATIVE FILED AT:
Bevins, Route 4, Lexington Pike, Georgetown, Kentucky 40324

4. IDENTIFICATION

DESCRIBE VIEW, DIRECTION, ETC.

Frame ell and enclosed porch of Robinson house extending west from the original structure.

#206

PROPERTY OF THE NATIONAL REGISTER

Photo 2





NATIONAL REGISTER OF HISTORIC PLACES
PROPERTY PHOTOGRAPH FORM

(Type all entries - attach to or enclose with photograph)

STATE Kentucky	
COUNTY Scott	
FOR NPS USE ONLY	
ENTRY NUMBER	DATE
MAR 13 1975	

SEE INSTRUCTIONS

1. NAME


COMMON: Cardome
AND/OR HISTORIC: Governor James Fisher Robinson House

2. LOCATION

STREET AND NUMBER:
U.S. 25 1/2 mile north of Georgetown

CITY OR TOWN:
Georgetown

STATE: Kentucky	CODE 021	COUNTY: Scott	STATE CODE 209
--------------------	-------------	------------------	-------------------



3. PHOTO REFERENCE

PHOTO CREDIT: Ann B. Bevins

DATE OF PHOTO: 1970

NEGATIVE FILED AT:
Bevins, Route 4, Lexington Pike, Georgetown, Kentucky 40324

4. IDENTIFICATION

DESCRIBE VIEW, DIRECTION, ETC.
View of 1900 facade of Cardome taken from south.

#4066

PROPERTY OF THE NATIONAL REGISTER

Photo 3



**NATIONAL REGISTER OF HISTORIC PLACES
PROPERTY PHOTOGRAPH FORM**

(Type all entries - attach to or enclose with photograph)

STATE Kentucky	
COUNTY Scott	
FOR NPS USE ONLY	
ENTRY NUMBER MAR 18 1975	DATE

SEE INSTRUCTIONS

1. NAME

COMMON: Cardome
AND/OR HISTORIC: Governor James Fisher Robinson House

2. LOCATION

STREET AND NUMBER:
U.S. 25 1/2 mile north of Georgetown

CITY OR TOWN:
Georgetown

STATE: Kentucky	CODE 021	COUNTY: Scott	CODE 209
--------------------	-------------	------------------	-------------

3. PHOTO REFERENCE

PHOTO CREDIT: Ann B. Bevins

DATE OF PHOTO: 1974

NEGATIVE FILED AT:
Bevins, Route 4, Lexington Pike, Georgetown, Kentucky 40324


4. IDENTIFICATION

DESCRIBE VIEW, DIRECTION, ETC.

Interior of chapel on second story from north (nun's gallery and cloister at right. Painted clouds and lighting are recent.)

326

Photo 4





**NATIONAL REGISTER OF HISTORIC PLACES
PROPERTY PHOTOGRAPH FORM**

(Type all entries - attach to or enclose with photograph)

STATE Kentucky	
COUNTY Scott	
FOR NPS USE ONLY	
ENTRY NUMBER MAR 13 1975	DATE

SEE INSTRUCTIONS

1. NAME


COMMON: Cardome
AND/OR HISTORIC: Governor James Fisher Robinson House

2. LOCATION

STREET AND NUMBER:
U.S. 25 north of Georgetown

CITY OR TOWN:
Georgetown

STATE: Kentucky	CODE 021	COUNTY: Scott	CODE 209
--------------------	-------------	------------------	-------------



3. PHOTO REFERENCE

PHOTO CREDIT: Ann B. Bevins

DATE OF PHOTO: 1974

NEGATIVE FILED AT:
Bevins, Route 4, Lexington Pike, Georgetown, Kentucky 40324

4. IDENTIFICATION

DESCRIBE VIEW, DIRECTION, ETC.
Summer house on northeast lawn of Cardome.

#576

PROPERTY OF THE NATIONAL REGISTER Photo 5



NATIONAL REGISTER OF HISTORIC PLACES

PROPERTY PHOTOGRAPH FORM

(Type all entries - attach to or enclose with photograph)

STATE Kentucky	
COUNTY Scott	
FOR NPS USE ONLY	
ENTRY NUMBER	DATE
MAR 13 1975	

SEE INSTRUCTIONS

1. NAME

COMMON: Cardome

AND/OR HISTORIC: Governor James Fisher Robinson House

2. LOCATION

STREET AND NUMBER:

U.S. 25 1/2 mile north of Georgetown

CITY OR TOWN:

Georgetown

STATE:

Kentucky

CODE

021

COUNTY:

Scott

FEB 13 1975

CODE

209

3. PHOTO REFERENCE

PHOTO CREDIT: Ann B. Bevins

DATE OF PHOTO: 1974

NEGATIVE FILED AT:

Bevins, Route 4, Lexington Pike, Georgetown, Kentucky 40324


4. IDENTIFICATION

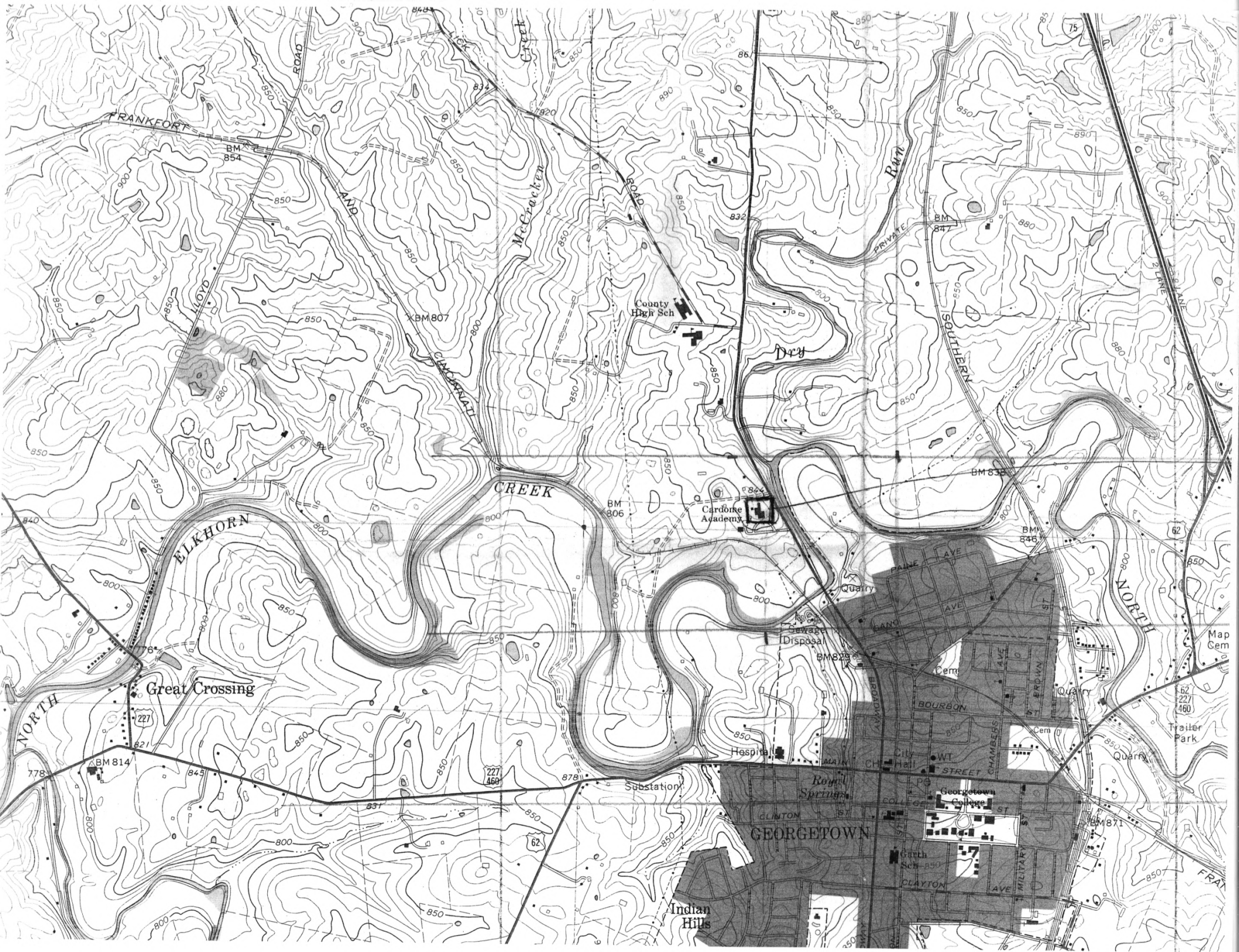
DESCRIBE VIEW, DIRECTION, ETC.

Brick structure on grounds of Cardome on west side of
convent, perhaps partially dating from the Governor
Robinson era.

#6086

PROPERTY OF THE NATIONAL REGISTER 6





FRANKFORT

ELKHORN CREEK

Great Crossing

County High Sch

Cardone Academy

Hospital

Substation

GEORGETOWN

Indian Hills

Georgetown College

Garth Sch

Map Cem

Trailer Park

75

62

62

62

62

62

BM 854

BM 807

BM 806

BM 847

BM 832

BM 846

BM 829

BM 814

BM 871

900

850

850

800

850

850

800

850

850

850

850

850

850

850

850

850

850

850

850

850

850

850

850

850

850

850

850

850

850

850

850

850

850

850

850

850

850

850

850

850

850

850

850

850

850

850

850

850

850

850

850

850

850

850

850

850