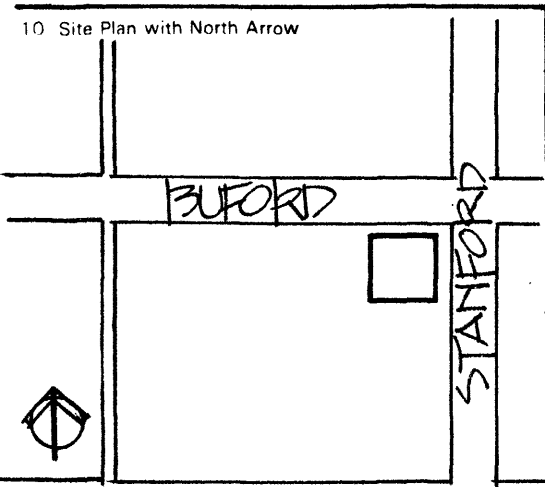



KENTUCKY HISTORIC RESOURCES INVENTORY

Site No. GDL 18

1. Historic Name(s) <u>Methodist Episcopal Church</u> Original Owner <u>Presbyterian Church</u>		22. ADD/County <u>BLUEGRASS / GARRARD</u> 040	
2. Present Name <u>Lancaster United Methodist Church</u>		23. U.S.G.S. Quadrant (15'/75') <u>Lancaster</u> G.I.S. Mod.	
3. Location <u>Stanford Street</u>		24. UTM Reference 16 713650 4165980 Zone Easting Northing	
4. Owner's Name <u>Lancaster United Methodist Church</u>		25. Coordinate Accuracy 	
5. Owner's Address _____		26. Prehistoric Site _____ Object _____ Historic Site _____ Structure _____ <input checked="" type="checkbox"/> Building _____ Other _____	
6. Open to Public Yes _____ No <input checked="" type="checkbox"/>		7. Visible from road Yes <input checked="" type="checkbox"/> No _____	
8. Ownership Private _____ Local _____ X State _____ Federal _____ 		27. National Register District Name: <u>Multiple Resources of Lancaster</u> 	
9. Local Contact/Organization GARRARD COUNTY HISTORICAL SOCIETY		28. Significance Evaluation Nat. Reg. Crit. D	
10. Site Plan with North Arrow 		11. Architect _____ 12. Builder _____ 13. Date <u>1896</u> A. 5 B. 14. Style A. Gothic D B. 15. Original Use <u>Church</u> H 16. Present use <u>Church</u> 17. Condition B	
19. Description Two story brick sanctuary with gabled roof; gothic arched stained glass windows; stone moldings around windows; three story tower with pyramidal roof; limestone foundation		No. Stories <u>2 + 3 story tower</u> C Single Pile _____ NA <input checked="" type="checkbox"/> Double Pile _____ Floor Plan Structural Fabric Brick A. C B. Decorative Fabric Stained glass A. P Stone B. H Roof Form <u>Gable</u>	
31. Endangered Yes _____ No <input checked="" type="checkbox"/>		32. Preservation Project Status Actual Cost in \$1,000s 	
33. ATTACH PHOTO 		Roll No. <u>5</u> Picture No. <u>5</u> Direction <u>North Facade</u>	
19. History The Methodist worshipped in the Old Republican Church as early as 1815 when all the Protestant Churches used this one building. The Methodists were the last to leave the old church, and in 1878 purchased this property owned by the Presbyterian Church. This was the first property owned by the Methodists in Lancaster and was called the _____ (over)		34. Prepared by: HELEN POWELL	
20. Significance One of the two remaining brick Gothic Revival sanctuaries in Lancaster.		35. Organization CARMAN AND POWELL, INC.	
21. Source of Information <u>History of Garrard County & Its Churches- Forest Calico Mrs. Emma Bourne</u> <u>Beers Map 1879 (older building-)</u> <u>Sandboin Map 1886 (older building)</u>		36. Date 1983 37. Revision Dates _____ 38. Staff Review _____	

(Continue on Back)

Restored JUL 2 1984

Methodist Episcopal Church. Beginning in 1894 the church was rebuilt. - the cornerstone denotes the year as 1896. An educational building was added in 1957.

The beauty of the inside is enhanced by thirteen beautiful stained glass windows. They were given to the church by 3 Methodist churches and by Asbury College.

KENTUCKY HISTORIC RESOURCE INVENTORY SUPPLEMENT
BOUNDARY AND LOCATION INFORMATION

Historic Property Name Methodist Church Site # GDL 18

Multiple Resource/Thematic Nomination Title Multiple Resources of Lancaster

U.T.M. Coordinates - List multiple UTM's if property is ten or more acres.

A. _____ D. _____

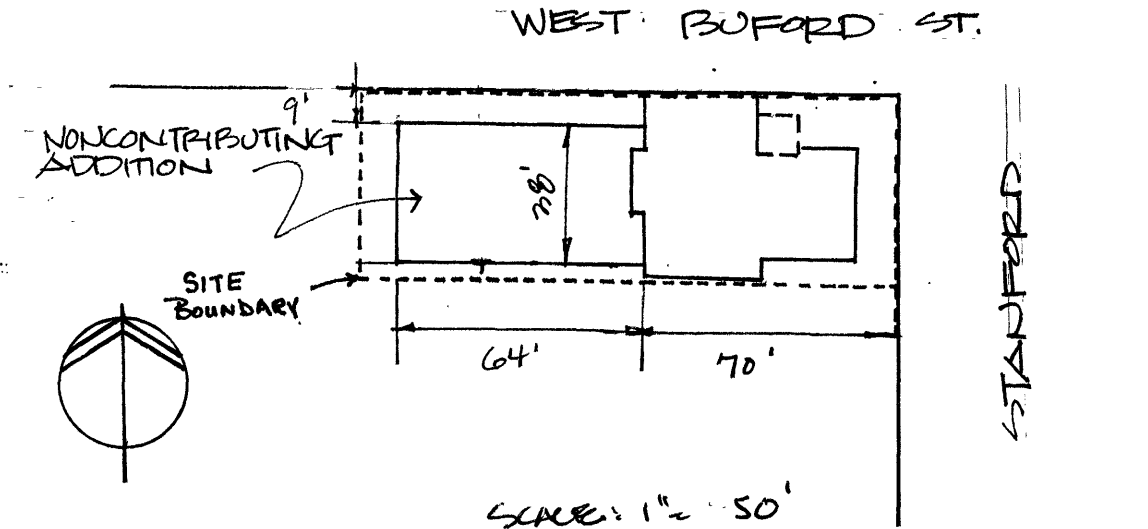
B. _____ E. _____

C. _____ F. _____

Verbal Boundary Description _____ Acreage .14

From the southwest corner of the intersection of West Buford and Stanford St. 50 south along the west right of way of Stanford St. to a point; then 140 feet west to a point; then 50 feet north to a point; then 140 feet east to the point of beginning.

Sketch of Site Plan (Showing outbuildings, structures, landscape features and the site boundary as described above.)



Official Courthouse Property Reference: