




UNITED STATES DEPARTMENT OF THE INTERIOR
NATIONAL PARK SERVICE

NATIONAL REGISTER OF HISTORIC PLACES
PROPERTY PHOTOGRAPH FORM

(Type all entries - attach to or enclose with photograph)

STATE	
ALABAMA	
COUNTY	
MOBILE	
FOR NPS USE ONLY	
ENTRY NUMBER	DATE
	FEB 7 1972



SEE INSTRUCTIONS

1. NAME			
COMMON: De Tonti Square			
AND/OR HISTORIC:			
2. LOCATION			
STREET AND NUMBER:			
CITY OR TOWN: Mobile			
STATE:	CODE	COUNTY:	CODE
Alabama	01	Mobile	097
3. PHOTO REFERENCE			
PHOTO CREDIT: Mobile Planning Commission			
DATE OF PHOTO: 1971			
NEGATIVE FILED AT: Planning Commission Office, City Hall, Mobile, Alabama			
4. IDENTIFICATION			
DESCRIBE VIEW, DIRECTION, ETC. 256 N. Joachim St., west facade, HABS			



UNITED STATES DEPARTMENT OF THE INTERIOR
NATIONAL PARK SERVICE


NATIONAL REGISTER OF HISTORIC PLACES
PROPERTY PHOTOGRAPH FORM

(Type all entries - attach to or enclose with photograph)

STATE ALABAMA	
COUNTY MOBILE	
FOR NPS USE ONLY	
ENTRY NUMBER	DATE
	FEB 7 1972

SEE INSTRUCTIONS

1. NAME			
COMMON:	De Tonti Square		
AND/OR HISTORIC:			
2. LOCATION			
STREET AND NUMBER:			
CITY OR TOWN: Mobile			
STATE:	CODE	COUNTY:	CODE
Alabama	01	Mobile	097
3. PHOTO REFERENCE			
PHOTO CREDIT:	Mobile Planning Commission		
DATE OF PHOTO:	1971		
NEGATIVE FILED AT: Planning Commission Office, City Hall, Mobile, Alabama			
4. IDENTIFICATION			
DESCRIBE VIEW, DIRECTION, ETC. 250 block of State Street, looking west			





UNITED STATES DEPARTMENT OF THE INTERIOR
NATIONAL PARK SERVICE

NATIONAL REGISTER OF HISTORIC PLACES
PROPERTY PHOTOGRAPH FORM

(Type all entries - attach to or enclose with photograph)

STATE ALABAMA	
COUNTY MOBILE	
FOR NPS USE ONLY	
ENTRY NUMBER	DATE FEB 7 1972

1. NAME			
COMMON: De Tonti Square			
AND/OR HISTORIC:			
2. LOCATION			
STREET AND NUMBER:			
CITY OR TOWN: Mobile			
STATE: Alabama	CODE 01	COUNTY: Mobile	CODE 097
3. PHOTO REFERENCE			
PHOTO CREDIT: Mobile Planning Commission			
DATE OF PHOTO: 1971			
NEGATIVE FILED AT: Planning Commission Office, City Hall, Mobile, Alabama			
4. IDENTIFICATION			
DESCRIBE VIEW, DIRECTION, ETC. 157-159 N. Conception St., east facade, HABS			



SEE INSTRUCTIONS



UNITED STATES DEPARTMENT OF THE INTERIOR
NATIONAL PARK SERVICE

NATIONAL REGISTER OF HISTORIC PLACES
PROPERTY PHOTOGRAPH FORM

(Type all entries - attach to or enclose with photograph)

STATE

ALABAMA

COUNTY


MOBILE

FOR NPS USE ONLY

ENTRY NUMBER

DATE

FEB 7 1972



SEE INSTRUCTIONS

1. NAME

COMMON: De Tonti Square

AND/OR HISTORIC:

2. LOCATION

STREET AND NUMBER:

CITY OR TOWN:

Mobile

STATE:

Alabama

CODE

01

COUNTY:

Mobile

CODE

097

3. PHOTO REFERENCE

PHOTO CREDIT: Mobile Planning Commission

DATE OF PHOTO: 1971

NEGATIVE FILED AT:

Planning Commission Office, City Hall, Mobile, Alabama

4. IDENTIFICATION

DESCRIBE VIEW, DIRECTION, ETC.

305 State Street, north facade.

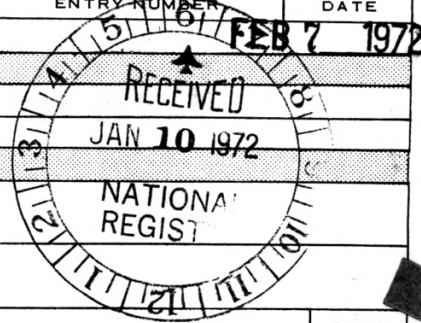


UNITED STATES DEPARTMENT OF THE INTERIOR
NATIONAL PARK SERVICE

NATIONAL REGISTER OF HISTORIC PLACES
PROPERTY PHOTOGRAPH FORM

(Type all entries - attach to or enclose with photograph)

STATE ALABAMA	
COUNTY MOBILE	
FOR NPS USE ONLY	
ENTRY NUMBER	DATE FEB 7 1972



SEE INSTRUCTIONS

1. NAME			
COMMON:	De Tonti Square		
AND/OR HISTORIC:			
2. LOCATION			
STREET AND NUMBER:			
CITY OR TOWN: Mobile			
STATE:	CODE	COUNTY:	CODE
Alabama	01	Mobile	097
3. PHOTO REFERENCE			
PHOTO CREDIT:	Mobile Planning Commission		
DATE OF PHOTO:	1971		
NEGATIVE FILED AT: Planning Commission Office, City Hall, Mobile, Alabama			
4. IDENTIFICATION			
DESCRIBE VIEW, DIRECTION, ETC. 254 N. Jackson St., west facade			




UNITED STATES DEPARTMENT OF THE INTERIOR
NATIONAL PARK SERVICE

NATIONAL REGISTER OF HISTORIC PLACES
PROPERTY PHOTOGRAPH FORM

(Type all entries - attach to or enclose with photograph)

STATE ALABAMA	
COUNTY MOBILE	
FOR NPS USE ONLY	
ENTRY NUMBER	DATE
	FEB 7 1972



SEE INSTRUCTIONS

1. NAME			
COMMON:	De Tonti Square		
AND/OR HISTORIC:			
2. LOCATION			
STREET AND NUMBER:			
CITY OR TOWN: Mobile			
STATE:	Alabama	CODE 01	COUNTY: Mobile
			CODE 097
3. PHOTO REFERENCE			
PHOTO CREDIT:	Mobile Planning Commission		
DATE OF PHOTO:	1971		
NEGATIVE FILED AT: Planning Commission Office, City Hall, Mobile, Alabama			
4. IDENTIFICATION			
DESCRIBE VIEW, DIRECTION, ETC. 205 N. Conception St., east facade			



UNITED STATES DEPARTMENT OF THE INTERIOR
NATIONAL PARK SERVICE


NATIONAL REGISTER OF HISTORIC PLACES
PROPERTY PHOTOGRAPH FORM

(Type all entries - attach to or enclose with photograph)

STATE ALABAMA	
COUNTY MOBILE	
FOR NPS USE ONLY	
ENTRY NUMBER	DATE
	FEB 7 1972

SEE INSTRUCTIONS

1. NAME			
COMMON:	De Tonti Square		
AND/OR HISTORIC:			
2. LOCATION			
STREET AND NUMBER:			
CITY OR TOWN:			
Mobile			
STATE:	CODE	COUNTY:	CODE
Alabama	01	Mobile	097
3. PHOTO REFERENCE			
PHOTO CREDIT:	Mobile Planning Commission		
DATE OF PHOTO:	1971		
NEGATIVE FILED AT:	Planning Commission Office, City Hall, Mobile, Alabama		
4. IDENTIFICATION			
DESCRIBE VIEW, DIRECTION, ETC.			
250 block of State Street, looking east			



1972




UNITED STATES DEPARTMENT OF THE INTERIOR
NATIONAL PARK SERVICE

NATIONAL REGISTER OF HISTORIC PLACES
PROPERTY PHOTOGRAPH FORM

(Type all entries - attach to or enclose with photograph)

STATE	
ALABAMA	
COUNTY	
MOBILE	
FOR NPS USE ONLY	
ENTRY NUMBER	DATE
	FEB 7 1972



1972

SEE INSTRUCTIONS

1. NAME

COMMON: De Tonti Square

AND/OR HISTORIC:

2. LOCATION

STREET AND NUMBER:

CITY OR TOWN:

Mobile

STATE:

Alabama

CODE

01

COUNTY:

Mobile

CODE

097

3. PHOTO REFERENCE

PHOTO CREDIT: Mobile Planning Commission

DATE OF PHOTO: 1971

NEGATIVE FILED AT:

Planning Commission Office, City Hall, Mobile, Alabama

4. IDENTIFICATION

DESCRIBE VIEW, DIRECTION, ETC.

250 block of St. Anthony, looking east