



UNITED STATES DEPARTMENT OF THE INTERIOR
NATIONAL PARK SERVICE

NATIONAL REGISTER OF HISTORIC PLACES
PROPERTY PHOTOGRAPH FORM

(Type all entries - attach to or enclose with photograph)

STATE	Georgia	
COUNTY	Brooks	
FOR NPS USE ONLY		
ENTRY NUMBER	DATE	
	DEC 16 1974	

1. NAME

COMMON: Eudora Plantation

AND/OR HISTORIC: Old Jones Place

2. LOCATION

STREET AND NUMBER:

3.4 miles south Quitman off Highway 33.

CITY OR TOWN:

Near Quitman

STATE:

Georgia

CODE

13

COUNTY:

Brooks

CODE

027

3. PHOTO REFERENCE

PHOTO CREDIT: Jean K. Buckley

DATE OF PHOTO: April 4, 1974

NEGATIVE FILED AT:


Historic Preservation Survey

4. IDENTIFICATION


DESCRIBE VIEW, DIRECTION, ETC.

3) Swamp Pond Due South of House - Photo facing NW.

#103



SEE INSTRUCTIONS



**NATIONAL REGISTER OF HISTORIC PLACES
PROPERTY PHOTOGRAPH FORM**

(Type all entries - attach to or enclose with photograph)

STATE	Georgia	
COUNTY	Brooks	
FOR NPS USE ONLY		
ENTRY NUMBER	DATE	
	DEC 16	1974

SEE INSTRUCTIONS

1. NAME

COMMON: Eudora Plantation

AND/OR HISTORIC: Old Jones Place

2. LOCATION

STREET AND NUMBER:

3.4 miles South Quitman off Highway 33

CITY OR TOWN:

Near Quitman

STATE: CODE COUNTY: CODE

Georgia

13

Brooks

027

3. PHOTO REFERENCE

PHOTO CREDIT: Jean K. Buckley

DATE OF PHOTO: April 4, 1974

NEGATIVE FILED AT:


Historic Preservation Survey

4. IDENTIFICATION

DESCRIBE VIEW, DIRECTION, ETC.

2) Detail, Front facade

2 of 3



PROPERTY OF THE NATIONAL REGISTER

2 of 3

Eudora - front facade facing south



NATIONAL REGISTER OF HISTORIC PLACES
PROPERTY PHOTOGRAPH FORM

(Type all entries - attach to or enclose with photograph)

STATE	
Georgia	
COUNTY	
Brooks	
FOR NPS USE ONLY	
ENTRY NUMBER	DATE
	DEC 16 1974

SEE INSTRUCTIONS

1. NAME

COMMON: Eudora Plantation
AND/OR HISTORIC: "Old Jones Place"

2. LOCATION

STREET AND NUMBER:
3.4 miles S. Quitman off Highway 33

CITY OR TOWN:
Near Quitman

STATE:	CODE	COUNTY:	CODE
Georgia	13	Brooks	027

3. PHOTO REFERENCE

PHOTO CREDIT: Jean K. Buckley
DATE OF PHOTO: April 4, 1974
NEGATIVE FILED AT:
Historic Preservation Survey

4. IDENTIFICATION

DESCRIBE VIEW, DIRECTION, ETC.

1) House facing Due South

A3 of 3

