Form 10-300
(Dec. 1968)

UNITED STATES DEPARTMENT OF THE INTERIOR
NATIONAL PARK SERVICE

NATIONAL REGISTER OF HISTORIC PLACES INVENTORY – NOMINATION FORM

(Type all entries – complete applicable sections)

STATE:	
Utah	
COUNTY:	
Weber	
FOR NPS USE ONLY	
ENTRY NUMBER	DATE
71.2.49.0003	2/24/71

SEE INSTRUCTIONS

1. NAME

COMMON: (Miles) Goodyear Cabin

AND/OR HISTORIC:

RECEIVED NATIONAL REGISTER MAY 3 1970

2. LOCATION

STREET AND NUMBER: Tabernacle Square

CITY OR TOWN: Ogden

STATE	CODE	COUNTY:	CODE
Utah	49	Weber	057

3. CLASSIFICATION

CATEGORY (Check One)		OWNERSHIP		STATUS	ACCESSIBLE TO THE PUBLIC
District ☐	Building ☒	Public ☐	Public Acquisition:	Occupied ☐	Yes:
Site ☐	Structure ☐	Private ☐	In Process ☐	Unoccupied ☒	Restricted ☒
Object ☐		Both ☒	Being Considered ☐	Preservation work in progress ☐	Unrestricted ☐
					No: ☐

PRESENT USE *(Check One or More as Appropriate)*

Agricultural	☐	Government	☐	Park	☒	Transportation	☐	Comments	☐
Commercial	☐	Industrial	☐	Private Residence	☐	Other *(Specify)*	☐		
Educational	☐	Military	☐	Religious	☐				
Entertainment	☐	Museum	☒	Scientific	☐				

4. OWNER OF PROPERTY

OWNERS NAME: Daughters of Utah Pioneers

STREET AND NUMBER: 300 North Main Street

CITY OR TOWN:	STATE:	CODE
Salt Lake City	Utah	49

5. LOCATION OF LEGAL DESCRIPTION

COURTHOUSE, REGISTRY OF DEEDS, ETC: Daughters of Utah Pioneers

STREET AND NUMBER: 300 North Main Street

CITY OR TOWN:	STATE	CODE
Salt Lake City	Utah	49

APPROXIMATE ACREAGE OF NOMINATED PROPERTY: 0.03

6. REPRESENTATION IN EXISTING SURVEYS

TITLE OF SURVEY: Utah Historic American Buildings Survey

DATE OF SURVEY: 1968 Federal ☒ State ☒ County ☐ Local ☐

DEPOSITORY FOR SURVEY RECORDS: Utah Heritage Foundation

STREET AND NUMBER: 603 East South Temple

CITY OR TOWN:	STATE:	CODE
Salt Lake City	Utah	49

STATE:	COUNTY:	FOR NPS USE ONLY ENTRY NUMBER	DATE
Utah	Weber	71.2.49.0003	2/24/71

7. DESCRIPTION

CONDITION	(Check One) Excellent ☐ Good ☒ Fair ☐ Deteriorated ☐ Ruins ☐ Unexposed ☐	
INTEGRITY	(Check One) Altered ☒ Unaltered ☐	(Check One) Moved ☒ Original Site ☐

DESCRIBE THE PRESENT AND ORIGINAL *(if known)* PHYSICAL APPEARANCE

The cabin was built of sawed cottonwood logs in 1845 by Miles Goodyear. Its dimensions are 14'4" x 17'9". The original floors were dirt. As the foundation logs sat on the ground, they rotted away and have been replaced. In addition, some of the lumber in the door and windows was sawed after 1847.

Originally located on the Weber River two miles above the Ogden River confluence, the cabin was flooded in 1850 and moved one-quarter mile southeast to higher ground. In 1855 Amos Pace Stone moved the cabin to a location near Tabernacle Square in Ogden. Five years later he relocated it near Mill Creek and Washington Square. In 1866 it was moved to 1342 Washington Avenue. Minerva Shaw Stone, a daughter, bought the cabin in 1896 and moved it to the rear of her home at 1265 Washington Avenue, where it remained until she willed it to Ogden City as a relic hall in 1926. At this time the city relocated it at the corner of 9th Street and Washington Avenue. Two years later, it was returned to Mrs. Shaw who then gave it to the Daughters of the Utah Pioneers. The cabin now sits in Tabernacle Square near its 1855 location. It now sits on a slab of cement beneath a protective canopy. A wire fence has been placed around it. The present dirt roof is not original.

The cabin needs minor repairs.

RECEIVED NOV 3 1970 NATIONAL REGISTER

SEE INSTRUCTIONS

8. SIGNIFICANCE

PERIOD *(Check One or More as Appropriate)*

Pre-Columbian ☐	16th Century ☐	18th Century ☐	20th Century ☐
15th Century ☐	17th Century ☐	19th Century ☒	

SPECIFIC DATE(S) *(If Applicable and Known)*

AREAS OF SIGNIFICANCE *(Check One or More as Appropriate)*

Aboriginal	Education ☐	Political ☐	Urban Planning ☐
Prehistoric ☐	Engineering ☐	Religion/Philosophy ☐	Other *(Specify)* ☒
Historic ☐	Industry ☐		Mountain Men
Agriculture ☐	Invention ☐	Science ☐	
Art ☐	Landscape Architecture ☐	Sculpture ☐	
Commerce ☐		Social/Humanitarian ☐	
Communications ☐	Literature ☐	Theater ☐	
Conservation ☐	Military ☐	Transportation ☐	
	Music ☐		

STATEMENT OF SIGNIFICANCE *(Include Personages, Dates, Events, Etc.)*

The earliest permanent white settlers in Utah were trappers and traders. In the Miles Goodyear cabin the story is told of the transition from trapper and trader to settler. Goodyear came west as a venturesome young man with the Whitman-Spaulding Expedition of 1836. At Fort Hall on the Snake River in present-day Idaho, he left the party to become a "mountain man." In time he married a daughter of the Ute Chief, Pe-teet-neet, and located his stockade and cabin on the Weber River. This post became a stop-over and replenishment station for California-bound emigrants. Goodyear called his place Fort Buenaventura.

Goodyear combined his trapping ventures with trading as far afield as California. On July 10, 1847, he met the advance party of the first Mormon emigrants at Bear Lake bottoms, where he talked with O. P. Rockwell, George A. Smith, Erastus Snow, and Norton Jacobs.

The new emigrants soon became interested in Goodyear's holdings. James Brown saw them in August, 1847. After returning from California with Mormon Battalion payrolls, Brown pursued this interest and was permitted to negotiate with Goodyear who sold his properties for $1,950.00. The original claim included about 225 square miles, nearby all of present Weber County.

Brown moved in by March, 1848. The site became known as Brown's Fort, Brown's Settlement and, subsequently, Brownsville. The name Ogden was bestowed officially in 1851.

Only the cabin remains of Goodyear's Fort Buenaventura. But through it, this important transitional part of American and Utah history can be told.

RECEIVED NOV 3 1970 NATIONAL REGISTER

SEE INSTRUCTIONS

9. MAJOR BIBLIOGRAPHICAL REFERENCES

Goeldner, Paul, Utah Catalog: Historic American Buildings Survey (Salt Lake City, 1969) pp. 1, 58.

Creer, Leland Hargrave, The Founding of an Empire, the Exploration and Colonization of Utah, 1776-1856. Salt Lake City: Bookcraft, 1949, pp. 82-89.

Ruth, Kent, Great Day in the West, Forts, Posts and Rendezvous Beyond the Mississippi. Norman: University of Oklahoma Press, 1963, pp. 250-251.

Morgan, Dale, "Miles Goodyear and the Founding of Ogden," Utah Historical Quarterly, XXI (July-October, 1953), pp. 195-218 and 307-329.

Kelley, Charles and Howe, Maurice L., Miles Goodyear, First Citizen of Utah, Salt Lake City: Western Printing Company 1937, pp. 133-140.

10. GEOGRAPHICAL DATA

LATITUDE AND LONGITUDE COORDINATES DEFINING A RECTANGLE LOCATING THE PROPERTY						OR	LATITUDE AND LONGITUDE COORDINATES DEFINING THE CENTER POINT OF A PROPERTY OF LESS THAN ONE ACRE					
CORNER	LATITUDE			LONGITUDE			LATITUDE			LONGITUDE		
	Degrees	Minutes	Seconds	Degrees	Minutes	Seconds	Degrees	Minutes	Seconds	Degrees	Minutes	Seconds
NW	°	'	"	°	'	"	41°	13'	41"	111°	58'	18"
NE	°	'	"	°	'	"						
SE	°	'	"	°	'	"						
SW	°	'	"	°	'	"						

LIST ALL STATES AND COUNTIES FOR PROPERTIES OVERLAPPING STATE OR COUNTY BOUNDARIES

STATE:	CODE	COUNTY:	CODE
STATE:	CODE	COUNTY:	CODE
STATE:	CODE	COUNTY:	CODE
STATE:	CODE	COUNTY:	CODE

RECEIVED NOV 3 1970 NATIONAL REGISTER

11. FORM PREPARED BY

NAME AND TITLE: Melvin T. Smith

ORGANIZATION: Utah State Historical Society

DATE: October 2, 1970

STREET AND NUMBER: 603 East South Temple

CITY OR TOWN: Salt Lake City

STATE: Utah

CODE: 49

12. STATE LIAISON OFFICER CERTIFICATION

As the designated State Liaison Officer for the National Historic Preservation Act of 1966 (Public Law 89-665), I hereby nominate this property for inclusion in the National Register and certify that it has been evaluated according to the criteria and procedures set forth by the National Park Service. The recommended level of significance of this nomination is:

National [X] State [ ] Local [X]

Name: Milton L. Weilenmann

Title: Utah State Liaison Officer

Date: October 2, 1970

NATIONAL REGISTER VERIFICATION

I hereby certify that this property is included in the National Register.

Ernest A. Connally

Chief, Office of Archeology and Historic Preservation

FEB 24 1971

Date

ATTEST:

William J. Schmitzer

Keeper of The National Register

JAN 5 1971

Date

12/4185-80/4524320 2520

UTM Return

SEE INSTRUCTIONS



NPS Number 2-24-71

Title: Miles Goodyear Cabin

Loc. Weber County, Utah

Front of Cabin. Looking northwest.

PROPERTY OF THE NATIONAL REGISTER

UNITED STATES
DEPARTMENT OF THE INTERIOR
GEOLOGICAL SURVEY

UNITED STATES
DEPARTMENT OF THE ARMY
CORPS OF ENGINEERS

OGDEN QUADRANGLE
UTAH
7.5 MINUTE SERIES (TOPOGRAPHIC)

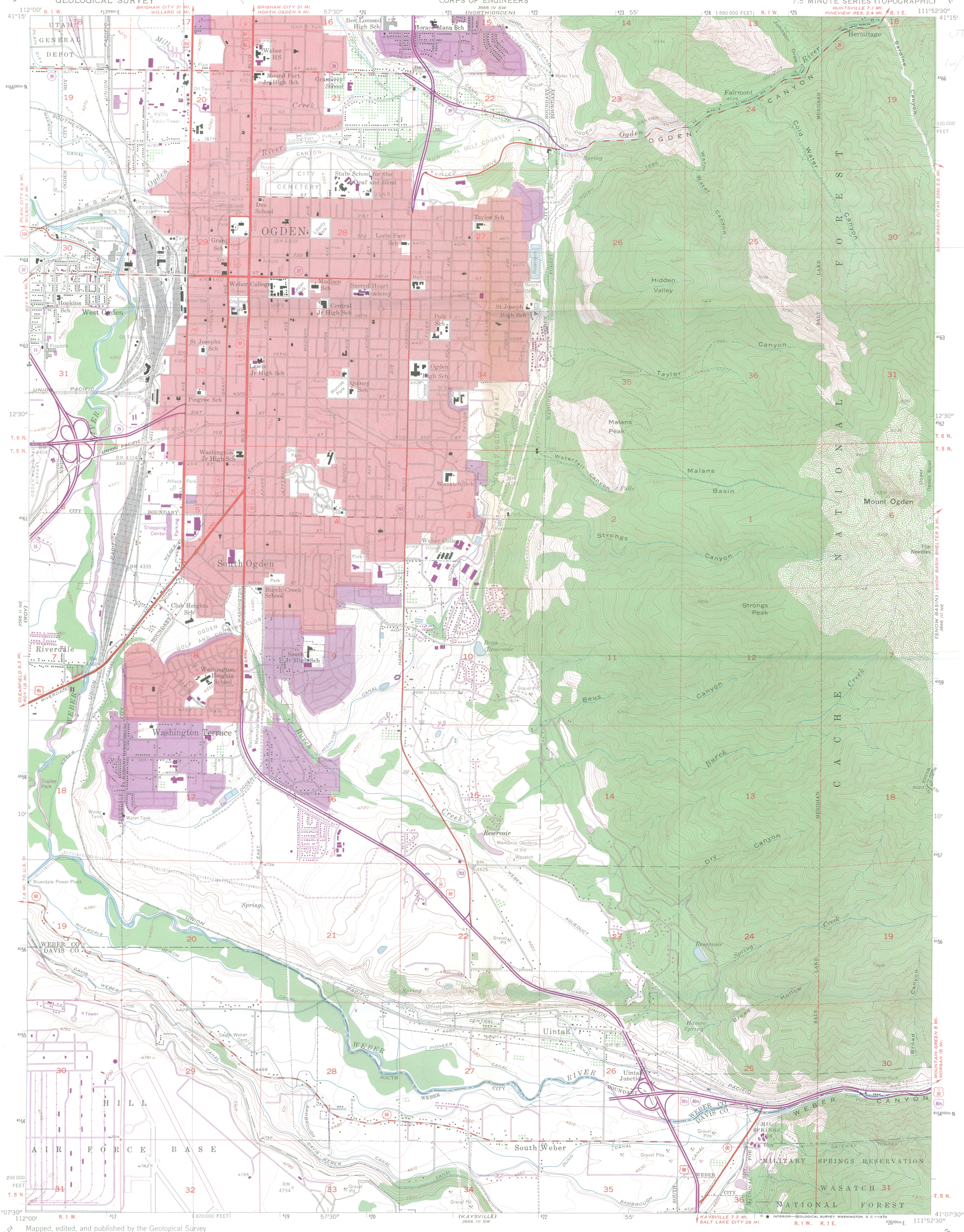

Mapped, edited, and published by the Geological Survey

Control by USGS and USC&GS

Topography from aerial photographs by multiplex methods and from planetable surveys 1926. Aerial photographs taken 1953 and 1954. Field check 1955

Polyconic projection. 1927 North American datum
10,000-foot grid based on Utah coordinate system, north zone

Red tint indicates areas in which only landmark buildings are shown

Dashed land lines indicate approximate locations

1000-meter Universal Transverse Mercator grid ticks, zone 12, shown in blue

Revisions shown in purple compiled from aerial photographs taken 1969. This information not field checked

Purple tint indicates extension of urban areas

UTM GRID AND 1969 MAGNETIC NORTH DECLINATION AT CENTER OF SHEET
GN MN 0°37′ 11 MILS 16½° 293 MILS

SCALE 1:24 000
1 ½ 0 1 MILE
1000 0 1000 2000 3000 4000 5000 6000 7000 FEET
1 .5 0 1 KILOMETER

CONTOUR INTERVAL 40 FEET
DASHED LINES REPRESENT 10-FOOT CONTOURS
DATUM IS MEAN SEA LEVEL

THIS MAP COMPLIES WITH NATIONAL MAP ACCURACY STANDARDS
FOR SALE BY U. S. GEOLOGICAL SURVEY, DENVER, COLORADO 80225, OR WASHINGTON, D. C. 20242
A FOLDER DESCRIBING TOPOGRAPHIC MAPS AND SYMBOLS IS AVAILABLE ON REQUEST

UTAH
QUADRANGLE LOCATION

ROAD CLASSIFICATION
Heavy-duty — Light-duty
Medium-duty — Unimproved dirt
Interstate Route — U. S. Route — State Route

OGDEN, UTAH
N4107.5—W11152.5/7.5

1955
PHOTOREVISED 1969
AMS 3666 III NW—SERIES V897

Form 10-301
(July 1969)

UNITED STATES DEPARTMENT OF THE INTERIOR
NATIONAL PARK SERVICE

NATIONAL REGISTER OF HISTORIC PLACES

PROPERTY MAP FORM

(Type all entries - attach to or enclose with map)

STATE	
Utah	
COUNTY	
Weber	
FOR NPS USE ONLY	
ENTRY NUMBER	DATE
71,2,49,0003	2/24/71

SEE INSTRUCTIONS

1. NAME

COMMON: Miles Goodyear Cabin

AND/OR HISTORIC:

2. LOCATION

STREET AND NUMBER: Tabernacle Square

CITY OR TOWN: Ogden

STATE:	CODE	COUNTY:	CODE
Utah	49	Weber	057

3. MAP REFERENCE

SOURCE: HABS Drawing - Survey # U-55

SCALE: 1" = 0.375 miles

DATE: July 1968

4. REQUIREMENTS

TO BE INCLUDED ON ALL MAPS

1. Property broundaries where required.
2. North arrow.
3. Latitude and longitude reference.

RECEIVED NOV 3 1970 NATIONAL REGISTER

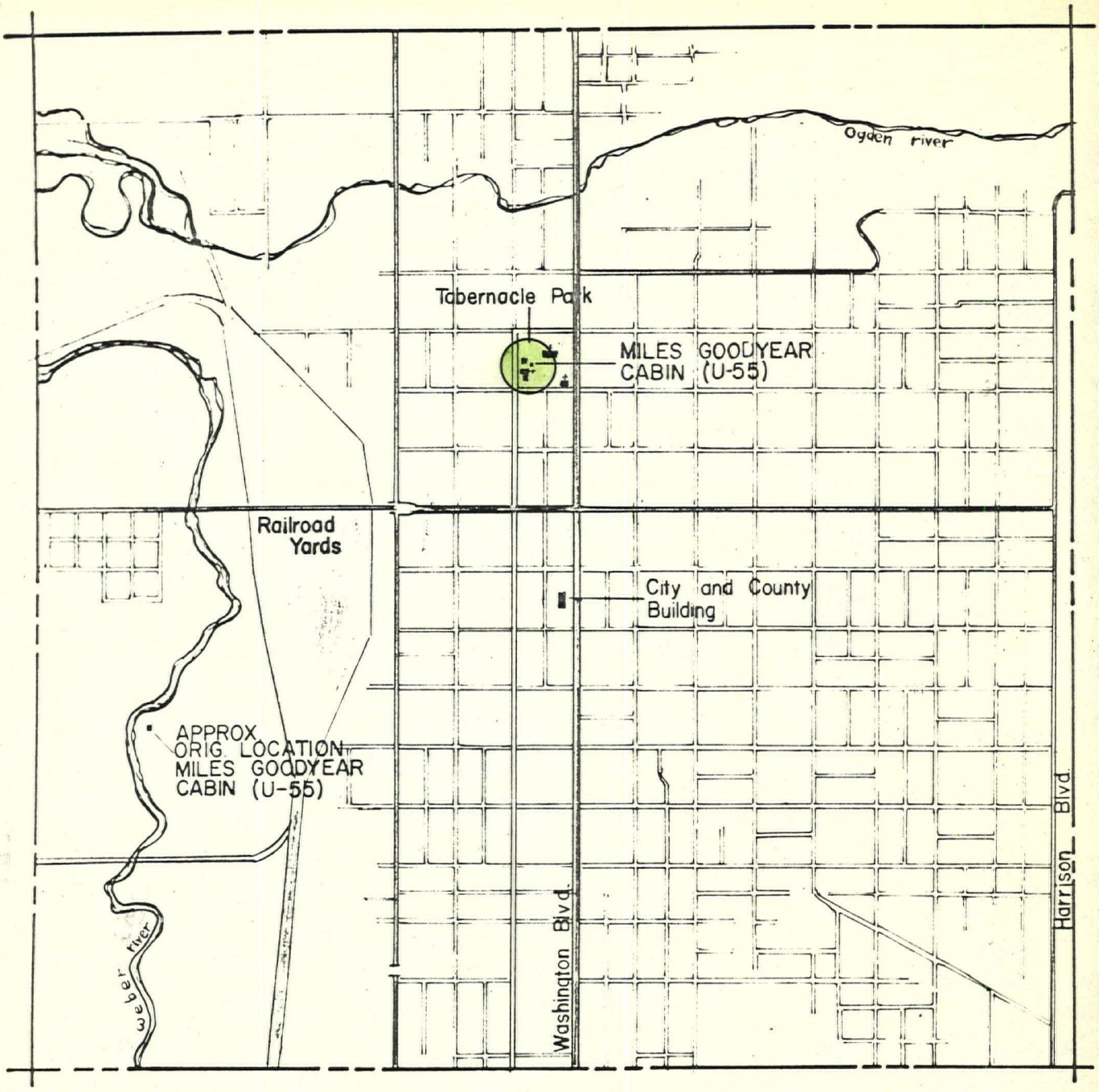

1 1/2 0

Scale in Miles

LOCATION MAP

RECEIVED NOV 3 1970 NATIONAL REGISTER

MILES GOODYEAR CABIN
TABERNACLE PARK
OGDEN, UTAH

LATITUDE : 41° - 13' - 41"
LONGITUDE : 111° - 58' - 18"
HABS DWG MAP

DATE : MAY 1970

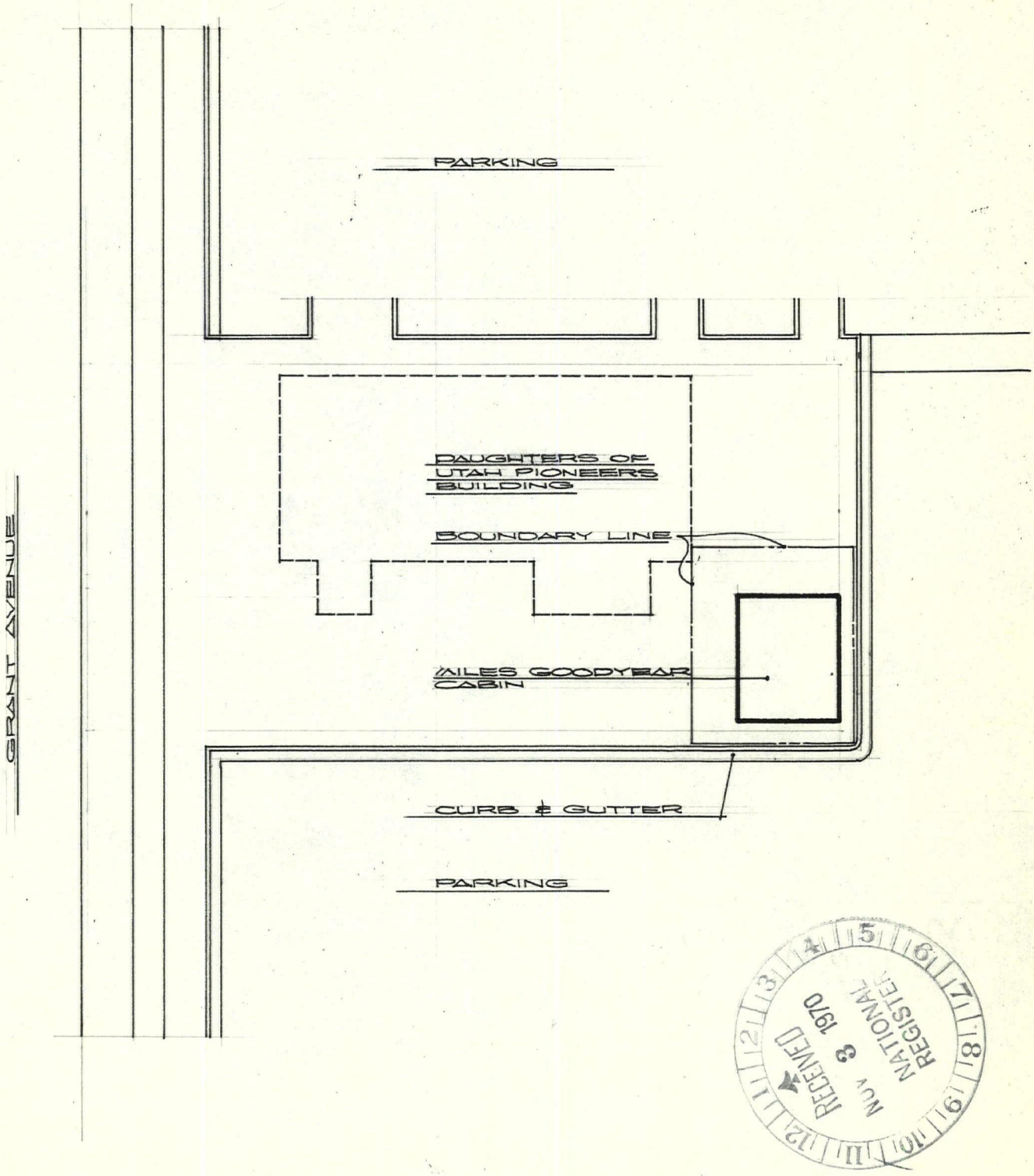

RECEIVED NOV 3 1970 NATIONAL REGISTER

MILES GOODYEAR CABIN

TABERNACLE PARK
OGDEN, UTAH

LATITUDE : 41° - 13' - 41"
LONGITUDE: 111° - 58' - 18"

DATE: MAY 1970
SCALE: 1" = 30'

Form 10-301
(July 1969)

UNITED STATES DEPARTMENT OF THE INTERIOR
NATIONAL PARK SERVICE

NATIONAL REGISTER OF HISTORIC PLACES

PROPERTY MAP FORM

(Type all entries - attach to or enclose with map)

STATE	
Utah	
COUNTY	
Weber	
FOR NPS USE ONLY	
ENTRY NUMBER	DATE
71.2.49.0003	2/24/71

SEE INSTRUCTIONS

1. NAME

COMMON: Miles Goodyear Cabin

AND/OR HISTORIC:

2. LOCATION

STREET AND NUMBER: Tabernacle Square

CITY OR TOWN: Ogden

STATE:	CODE	COUNTY:	CODE
Utah	49	Weber	057

3. MAP REFERENCE

SOURCE: L.D.S. Church Building Committee Drawing

SCALE: 1" = 30'

DATE: July 1969

4. REQUIREMENTS

TO BE INCLUDED ON ALL MAPS

1. Property broundaries where required.
2. North arrow.
3. Latitude and longitude reference.

RECEIVED
NOV 3 1970
NATIONAL REGISTER

United States Department of the Interior
National Park Service

National Register of Historic Places Continuation Sheet

Name of Property

County and State

Section number _____ Page _____

Name of multiple property listing (if applicable)

MILES GOODYEAR CABIN
Weber County
UTAH 71000866

PROPOSED MOVE APPROVED 4/12/2012

Keeper of the National Register **Date**

CAPITOL BOND
1996 EDITION

Name of Property | County and State

11. Form Prepared By

name/title

organization | date

street & number | telephone

city or town | state | zip code

e-mail

Additional Documentation

Submit the following items with the completed form:

- **Maps:** A **USGS map** (7.5 or 15 minute series) indicating the property's location.

  A **Sketch map** for historic districts and properties having large acreage or numerous resources. Key all photographs to this map.

- **Continuation Sheets**

- **Additional items:** (Check with the SHPO or FPO for any additional items.)

Photographs:

Submit clear and descriptive photographs. The size of each image must be 1600x1200 pixels at 300 ppi (pixels per inch) or larger. Key all photographs to the sketch map.

Name of Property: Miles Goodyear Cabin

City or Vicinity: Ogden

County: Weber State: Utah

Photographer: Rod Mortenson

Date Photographed: November 2010, January 2011

Description of Photograph(s) and number:

1 of 3. View of proposed new site from across the street. Camera facing East.

2 of 3. View of proposed new site from across the street. Camera facing Southeast.

3 of 3. View of proposed new site from across the street. Camera facing South.

(1) Proposed site for Miles Goodyear Cabin move

BIG-O

(2) Proposed site for Miles Goodyear Cabin move

21ST
BIG-

(3) Proposed site for Miles Goodyear Cabin move

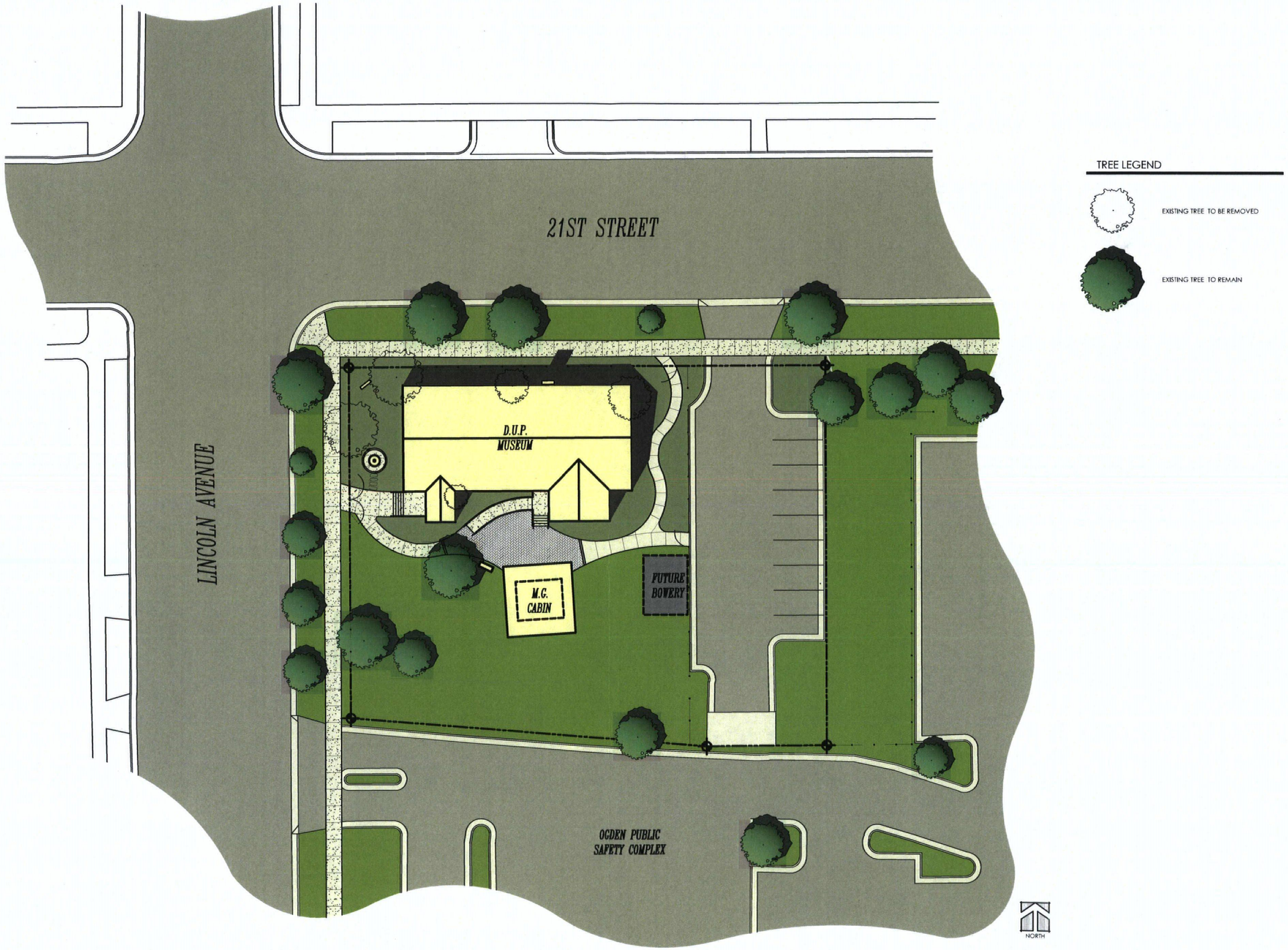

PROPOSED SITE FOR THE WEBER COUNTY DAUGHTERS OF THE UTAH PIONEERS MUSEUM - OPTION C

Google earth

feet 1000
meters 300

Proposed New Location: Miles Goodyear Cabin

UNITED STATES DEPARTMENT OF THE INTERIOR
NATIONAL PARK SERVICE

NATIONAL REGISTER OF HISTORIC PLACES
EVALUATION/RETURN SHEET

REQUESTED ACTION: PROPOSED MOVE

PROPERTY NAME: Goodyear, Miles, Cabin

MULTIPLE NAME:

STATE & COUNTY: UTAH, Weber

DATE RECEIVED: 3/02/12 DATE OF PENDING LIST:
DATE OF 16TH DAY: DATE OF 45TH DAY: 4/18/12
DATE OF WEEKLY LIST:

REFERENCE NUMBER: 71000866

NOMINATOR: STATE

REASONS FOR REVIEW:

APPEAL:	N	DATA PROBLEM:	N	LANDSCAPE:	N	LESS THAN 50 YEARS:	N
OTHER:	N	PDIL:	N	PERIOD:	N	PROGRAM UNAPPROVED:	N
REQUEST:	Y	SAMPLE:	N	SLR DRAFT:	N	NATIONAL:	N

COMMENT WAIVER: N

___ACCEPT ___RETURN ___REJECT _____DATE

ABSTRACT/SUMMARY COMMENTS:

The information provided by the SHPO documents that the proposed move, if conducted as described, will not adversely affect those qualities for which the Miles Goodyear Cabin was originally listed in the National Register of Historic Places. The property is significant under National Register Criterion A, for its association with the early settlement of Utah during the mid-19th century. Over the years, the building has been moved several times resulting in a previous loss of integrity of location and setting. The building's rarity as an early pioneer-era resource and the current altered setting mitigate the negative effects of building's proposed relocation. The building's remaining significant features and associations will not be adversely affected by the small move. There are no known historic resources on the proposed new site.

RECOM./CRITERIA Move Approved

REVIEWER Paul R. Lusignan DISCIPLINE Historian

TELEPHONE_____ DATE 4/12/12

DOCUMENTATION see attached comments Y/N see attached SLR Y/N

If a nomination is returned to the nominating authority, the nomination is no longer under consideration by the NPS.

Department of Community and Culture
JULIE FISHER
Executive Director

State History
WILSON G. MARTIN
Acting Director

State of Utah
GARY R. HERBERT
Governor
GREG BELL
Lieutenant Governor

February 17, 2012

CAROL SHULL
KEEPER
NATIONAL REGISTER OF HISTORIC PLACES
1201 EYE STREET, NW, 8th FLOOR (MS 2280)
WASHINGTON, D.C. 20005

Dear ~~Ms. Shull~~ Carol:

According to 36 CFR 60.14 (b), Relocating properties listed in the National Register, when a building listed in the register is proposed to be moved it must go through the required review and approval procedures for National Register nominations.

Procedures for Move and New Location

The Miles Goodyear Cabin (NRIS #71000866), presently located at 2150 Grant Avenue, is being moved one block to the west. The cabin will be placed in an open yard just south of the proposed new site of the NRHP-listed Weber Stake Relief Society Building, which is now serving as a museum. The Goodyear Cabin will be situated as it was before the move and will continue to be part of the exhibit. The new location is a slightly larger lot than the existing parcel and is made up of mostly lawn and trees. The new lot's previous use was as a parking lot and a grassy open space used as a shallow retention basin for the city of Ogden. The site has some mature trees and will be landscaped and sloped appropriately to protect both structures. The structure will now face northwest towards the museum and plaza between the two buildings. The distance from the street to the cabin will be similar to its current distance.

The structure is being moved by a reputable building-moving company with experience in the special needs of historical structures. The company will carefully raise the structure and place on supports according to industry standards and will move it one block away to the new site with a address of 2104 E. Lincoln Avenue. The new location is one block west of the building's current site.

Reasons for the Move

With the remodel of the nearby Ogden LDS Temple and tabernacle, a new underground parking structure was proposed right next to the site of the existing Weber Stake Relief Society Building (also listed in the NRHP, and now used as a museum) and Goodyear Cabin. The Daughters of the Utah Pioneers (DUP) organization was seeking funds to rehabilitate their historic building and to increase the space needed for their collections as well as to provide both a drier and safer space for their collections in the basement area without having to add to the exterior of the building. The Church of Jesus

NPS Form 10-900
United States Department of the Interior
National Park Service

OMB No. 1024-0018

71000866

National Register of Historic Places Registration Form

RECEIVED 2280
JUL 1 2013
NAT. REGISTER OF HISTORIC PLACES
NATIONAL PARK SERVICE

This form is for use in nominating or requesting determinations for individual properties and districts. See instructions in National Register Bulletin, *How to Complete the National Register of Historic Places Registration Form.* If any item does not apply to the property being documented, enter "N/A" for "not applicable." For functions, architectural classification, materials, and areas of significance, enter only categories and subcategories from the instructions.

1. Name of Property

Historic name: _Goodyear, Miles, Cabin_(amendment and additional documentation)
Other names/site number: _____
Name of related multiple property listing:
_____
(Enter "N/A" if property is not part of a multiple property listing

2. Location

Street & number: _2104 Lincoln Avenue_____
City or town: __Ogden_____ State: _UT_____ County: _Weber_____
Not For Publication: ☐ Vicinity: ☐

3. State/Federal Agency Certification

As the designated authority under the National Historic Preservation Act, as amended,

I hereby certify that this _X_ nomination ___ request for determination of eligibility meets the documentation standards for registering properties in the National Register of Historic Places and meets the procedural and professional requirements set forth in 36 CFR Part 60.

In my opinion, the property _X_ meets ___ does not meet the National Register Criteria. I recommend that this property be considered significant at the following level(s) of significance:

___**national** ___**statewide** _X_**local**

Applicable National Register Criteria:

_X_**A** ___**B** ___**C** ___**D**

07/01/13

Signature of certifying official/Title: **Date**

_Utah Division of State History/Office of Historic Preservation___

State or Federal agency/bureau or Tribal Government

In my opinion, the property ___ meets ___ does not meet the National Register criteria.

Signature of commenting official: **Date**

Title : **State or Federal agency/bureau or Tribal Government**

4. National Park Service Certification

I hereby certify that this property is:

✓ entered in the National Register

___ determined eligible for the National Register

___ determined not eligible for the National Register

___ removed from the National Register

___ other (explain:) _____

Signature of the Keeper — Date of Action: 8/23/13

5. Classification

Ownership of Property

(Check as many boxes as apply.)

Private:	X
Public – Local	
Public – State	
Public – Federal	

Category of Property

(Check only **one** box.)

Building(s)	X
District	
Site	
Structure	
Object	

Number of Resources within Property
(Do not include previously listed resources in the count)

Contributing	Noncontributing	
1		buildings
		sites
		structures
		objects
1	0	Total

Number of contributing resources previously listed in the National Register N/A

6. Function or Use
Historic Functions
(Enter categories from instructions.)
DOMESTIC: single dwelling

Current Functions
(Enter categories from instructions.)
RECREATION AND CULTURE: museum

7. Description

Architectural Classification
(Enter categories from instructions.)
NO STYLE

Materials: (enter categories from instructions.)
Principal exterior materials of the property: WOOD: log

Narrative Description
(Describe the historic and current physical appearance and condition of the property. Describe contributing and noncontributing resources if applicable. Begin with **a summary paragraph** that briefly describes the general characteristics of the property, such as its location, type, style, method of construction, setting, size, and significant features. Indicate whether the property has historic integrity.)

Summary Paragraph

The previously listed Miles Goodyear Cabin (NRIS # 71000866), located in Ogden, Weber County, was moved to a new location at 2104 Lincoln Avenue, a block west of the former location (2148 Grant Avenue). The building was reestablished at the new site and ready for use in December 2012. The Weber Stake Relief Society Building (NRIS #88003438), which was located adjacent to the cabin at the former site was also moved to the current site, still adjacent to the cabin. The former site was undergoing new construction that could have resulted in the demolition of both buildings. Below is a description of the new site and rehabilitation of the building that was part of the move.

Narrative Description

Setting
The new location is slightly larger than the parcel that the building occupied on Grant Avenue, providing a more protected open space—similar to its historic setting. The current landscape area is very similar to the original. It is flat with landscaping of lawn and various shrubs and deciduous trees. The site has some mature trees and has been landscaped appropriately.

Curved concrete and brick-paved walkways provide access (including ADA accessibility) to the various entrances. As it is an urban setting, there is a small asphalt surfaced parking lot nearby. A decorative metal fence surrounds a portion of the property as well. There is a small, brick-paved plaza and walkway from the Relief Society Building/museum (which was also moved to the site to the Miles Goodyear Cabin, and from the parking lot at the rear of the museum to Lincoln street at the front (west).

Building

The Miles Goodyear Cabin was not disassembled, but was moved as a unit, and is now situated adjacent to the Relief Society Building, approximately twenty feet to the south—similar to how it was at the previous site. The primary façade faces north/northwest. Like at the former site, the Cabin has been placed on a new concrete slab facing a brick-paved plaza, with lawn and some shrubs planted at the rear and two side elevations. The cabin was covered by a canopy at the original site, and this was retained and reused on the new site. It is a gabled canopy of heavy lumber construction and an asphalt shingle-covered roof to protect the cabin from weather.

Although the building has been moved to a new site, the setting is very near the appearance of the original before more modern structures had altered the former landscape. Before the cabin was listed on the National Register it had been moved a few times throughout the community, and this aspect is considered part of its history. The Goodyear Cabin retains its historical integrity and will be better a protected, maintained, and utilized building in the community.

8. Statement of Significance

Applicable National Register Criteria
(Mark "x" in one or more boxes for the criteria qualifying the property for National Register listing.)

- [x] A. Property is associated with events that have made a significant contribution to the broad patterns of our history.
- [ ] B. Property is associated with the lives of persons significant in our past.
- [ ] C. Property embodies the distinctive characteristics of a type, period, or method of construction or represents the work of a master, or possesses high artistic values, or represents a significant and distinguishable entity whose components lack individual distinction.
- [ ] D. Property has yielded, or is likely to yield, information important in prehistory or history.

Criteria Considerations
(Mark "x" in all the boxes that apply.)

- [ ] A. Owned by a religious institution or used for religious purposes
- [x] B. Removed from its original location
- [ ] C. A birthplace or grave
- [ ] D. A cemetery
- [ ] E. A reconstructed building, object, or structure
- [ ] F. A commemorative property
- [ ] G. Less than 50 years old or achieving significance within the past 50 years

Areas of Significance
(Enter categories from instructions.)

EXPLORATION/SETTLEMENT

Period of Significance
1845-1850

Significant Dates
1845

Significant Person
(Complete only if Criterion B is marked above.)
N/A

Cultural Affiliation
N/A

Architect/Builder
Unknown

Statement of Significance Summary Paragraph (Provide a summary paragraph that includes level of significance, applicable criteria, justification for the period of significance, and any applicable criteria considerations.)

Narrative Statement of Significance (Provide at least **one** paragraph for each area of significance.)

9. Major Bibliographical References

Bibliography (Cite the books, articles, and other sources used in preparing this form.)

Previous documentation on file (NPS):

____ preliminary determination of individual listing (36 CFR 67) has been requested
_X_ previously listed in the National Register
____previously determined eligible by the National Register
____designated a National Historic Landmark
____ recorded by Historic American Buildings Survey #_____
____recorded by Historic American Engineering Record # _____
____ recorded by Historic American Landscape Survey # _____

Primary location of additional data:

_X__ State Historic Preservation Office
____ Other State agency
____ Federal agency
____ Local government
____ University
____ Other
Name of repository: _____

Historic Resources Survey Number (if assigned): _____

10. Geographical Data

Acreage of Property 0.525 acres

Use either the UTM system or latitude/longitude coordinates

Latitude/Longitude Coordinates
Datum if other than WGS84:_____
(enter coordinates to 6 decimal places)

1. Latitude: 41.228738° Longitude: -111.975479°

Or

UTM References
Datum (indicated on USGS map):

☐ NAD 1927 or ☐ NAD 1983

1. Zone: Easting: Northing:

2. Zone: Easting: Northing:

3. Zone: Easting: Northing:

4. Zone: Easting : Northing:

Verbal Boundary Description (Describe the boundaries of the property.)

BEGINNING AT THE NORTHWEST CORNER LOT 6, BLOCK 47, PLAT 'A', OGDEN CITY SURVEY, AND RUNNING THENCE SOUTH 89°03'41" EAST ALONG THE NORTH LINE OF SAID LOT 6 A DISTANCE OF 173.12 FEET TO A POINT ON A LINE THAT IS 0.50 FEET PERPENDICULARLY EAST OF A CONCRETE CURB LINE; THENCE SOUTH 01°06'37" WEST ALONG SAID LINE PERPENDICULAR TO AND PARALLEL WITH SAID CURB LINE 135.92 FEET TO A POINT ON A WROUGHT IRON FENCE LINE; THENCE WESTERLY ALONG SAID FENCE LINE THE FOLLOWING (3) COURSES: (1) NORTH 89°16'10" WEST 43.25 FEET, (2) NORTH 84°17'33" WEST 80.61 FEET, (3) NORTH 85°27'54" WEST 49.35 FEET TO A POINT ON THE WESTERLY LINE OF SAID LOT 6; THENCE NORTH 00°57'00" EAST ALONG SAID WESTERLY LINE 126.28 FEET TO THE POINT OF BEGINNING.

Boundary Justification (Explain why the boundaries were selected.)

The boundary is the current tax parcel for the property to where the building was recently moved.

11. Form Prepared By

name/title: J. Cory Jensen (Utah SHPO Staff) and Rod Mortensen
organization: Utah Division of State History
street & number: 300 S. Rio Grande Street
city or town: Salt Lake City state: Utah zip code: 84101
e-mail coryjensen@utah.gov
telephone: 801/245-7242
date: June 13, 2013

Additional Documentation

Submit the following items with the completed form:

- **Maps:** A **USGS map** or equivalent (7.5 or 15 minute series) indicating the property's location.
- **Sketch map** for historic districts and properties having large acreage or numerous resources. Key all photographs to this map.
- **Additional items:** (Check with the SHPO, TPO, or FPO for any additional items.)

Photographs

Submit clear and descriptive photographs. The size of each image must be 1600x1200 pixels (minimum), 3000x2000 preferred, at 300 ppi (pixels per inch) or larger. Key all photographs to the sketch map. Each photograph must be numbered and that number must correspond to the photograph number on the photo log. For simplicity, the name of the photographer, photo date, etc. may be listed once on the photograph log and doesn't need to be labeled on every photograph.

Photo Log

Name of Property: Goodyear, Miles, Cabin

City or Vicinity: Ogden

County: Weber State: Utah

Photographer: Christopher Hansen and Rod Mortensen

Date Photographed: March/April 2013

Description of Photograph(s) and number, include description of view indicating direction of camera:

1 of 5. North elevation of building. Camera facing south.

2 of 5. North and east elevations of building. Camera facing southwest.

3 of 5. South and west elevations of building. Camera facing northeast.

4 of 5. Detail of canopy structure and cabin roof. Camera facing northwest.

5 of 5. Panoramic view of building site. Camera facing northwest.

Paperwork Reduction Act Statement: This information is being collected for applications to the National Register of Historic Places to nominate properties for listing or determine eligibility for listing, to list properties, and to amend existing listings. Response to this request is required to obtain a benefit in accordance with the National Historic Preservation Act, as amended (16 U.S.C.460 et seq.).
Estimated Burden Statement: Public reporting burden for this form is estimated to average 100 hours per response including time for reviewing instructions, gathering and maintaining data, and completing and reviewing the form. Direct comments regarding this burden estimate or any aspect of this form to the Office of Planning and Performance Management. U.S. Dept. of the Interior, 1849 C. Street, NW, Washington, DC.

Miles Goodyear Cabin
Lat 41.228738° Long -111.975479°
Goodyear, Miles, Cabin
2104 Lincoln Ave
Ogden, Weber County, Utah
Latitude 41.228738° Longitude -111.975479°
0 Feet
345 Feet

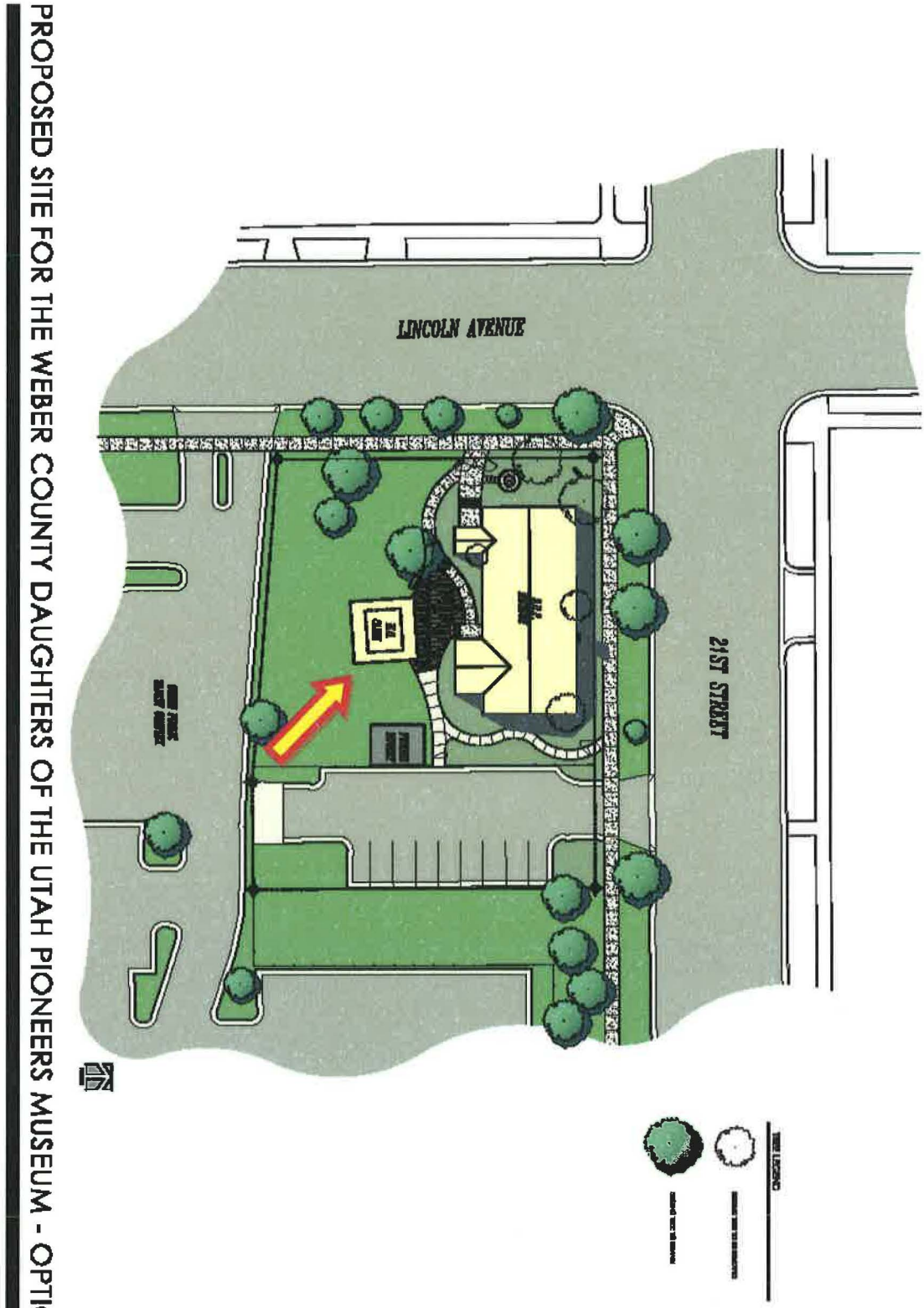
21ST STREET
LINCOLN AVENUE
PROPOSED SITE FOR THE WEBER COUNTY DAUGHTERS OF THE UTAH PIONEERS MUSEUM - OPTIO

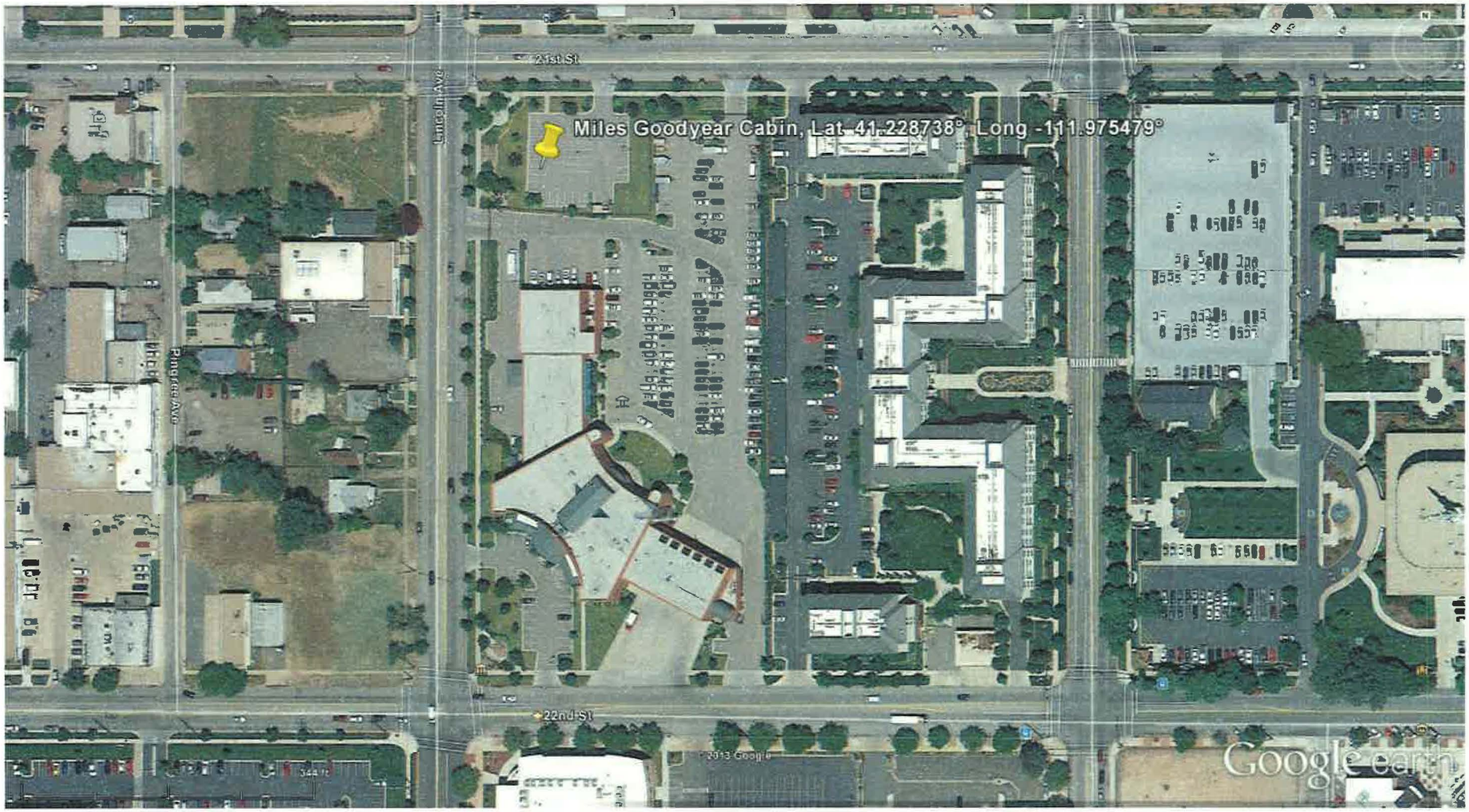

0 Feet 345 Feet

N

Goodyear, Miles, Cabin

2104 Lincoln Ave

Ogden, Weber County, Utah

Latitude 41.228738° Longitude -111.975479°

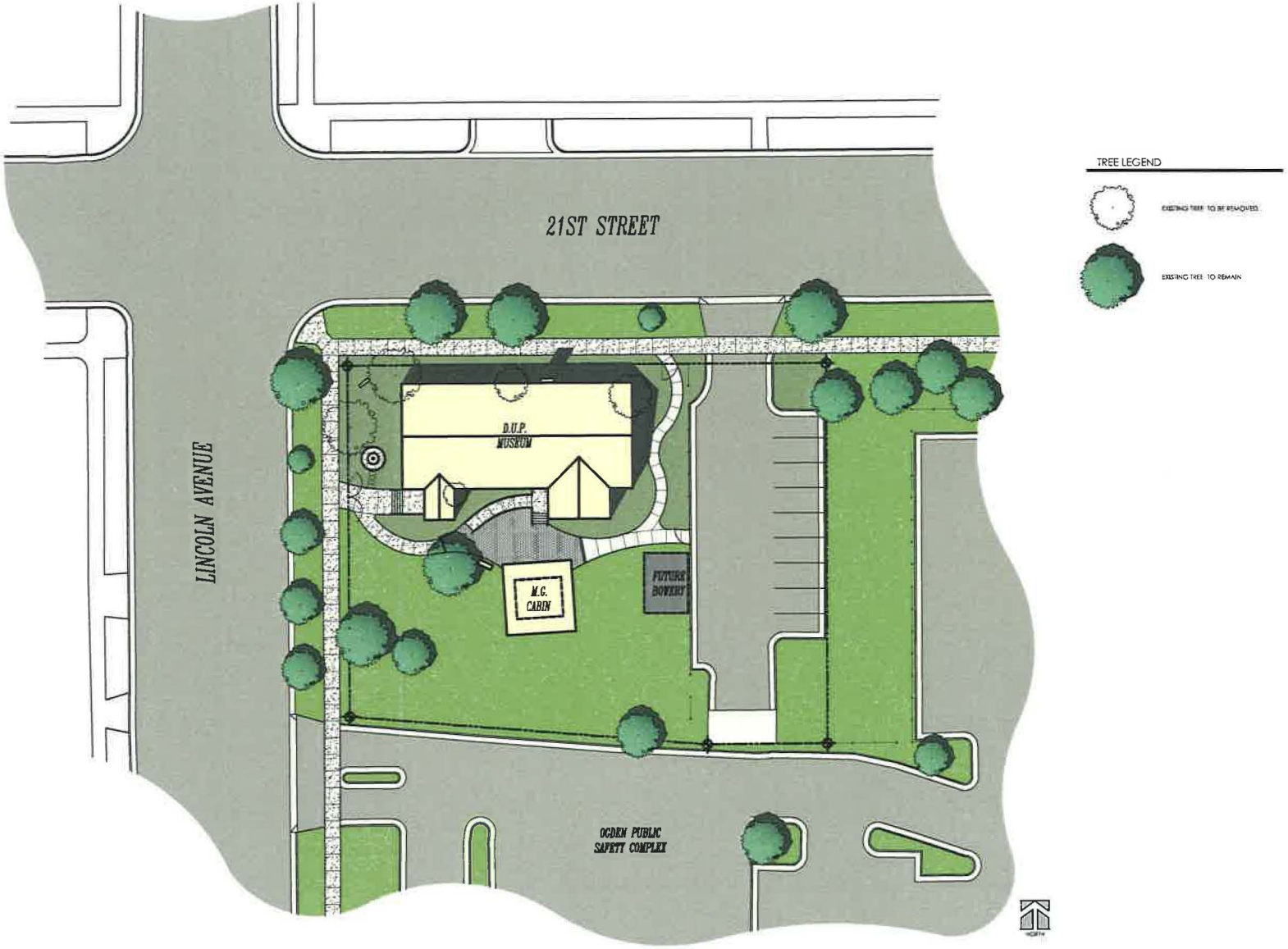

PROPOSED SITE FOR THE WEBER COUNTY DAUGHTERS OF THE UTAH PIONEERS MUSEUM - OPTION C

Scoop Away

Correspondence

The Correspondence consists of communications from (and possibly to) the nominating authority, notes from the staff of the National Register of Historic Places, and/or other material the National Register of Historic Places received associated with the property.

Correspondence may also include information from other sources, drafts of the nomination, letters of support or objection, memorandums, and ephemera which document the efforts to recognize the property.

71000866

Weber

Miles Goodyear cabin

RECEIPT PROPERTY STATE Utah

REGISTER NUMBER 71.2.49.0003 2/24/71

DATE OF RECEIPT 11/3/70

	YES	NO	NUMBER
DATA PAGE	✓		1
PHOTO (S)	✓		
PHOTO DESCRIP (S)	✓		
MAP (S)	✓		
MAP DESCRIPTION (S)	✓		2
LOGGED	✓		
ACKNOWLEDGE 11/4/70			

3/15/71

RESUBMIT

REVIEW Can it be nominated both local & national signif? Must be good - moved 7 times! A shame that "canopy" has to be there! ok. S Marusin 12/30/70

HISTORIAN ok Levy 1/5/71

HISTORIAN

ARCHITECT Horrible canopy, but I guess the cabin itself is OK Chambers 12/30/70

ASST. KEEPER

KEEPER OK Wm 1-5-71

ENTRY

CHIEF, OAEP ok EMC 2-24-71

EDITORIAL PROCESSING, EDITOR ok ED 1/6/71

Date

Federal Register Entry 4/6/71

Annual Edition Entry

Logged 2/24/71

Card 2/24/71

WORKING NUMBER 11-3-70-3

COMMENTS:

RECEIVED NOV 3 1970 NATIONAL REGISTER

FEB 24 1971

H30-HR

Hon. Wallace F. Bennett
United States Senate
Washington, D. C.

Dear Senator Bennett:

We are pleased to inform you that the Miles Goodyear Cabin in Weber County, Utah, has been nominated by the State Liaison Officer appointed by the Governor for the implementation of the National Historic Preservation Program in Utah and has been entered into the National Register of Historic Places. Senator Frank E. Moss and Representative K. Gunn McKay have also been provided with this information. By copy of this letter, the State Liaison Officer, Mr. Milton L. Weilenman, Director, Department of Development Services, 312 State Capitol Building, Salt Lake City, Utah 84102, has likewise been notified. A leaflet explaining the National Register is enclosed.

Sincerely yours,

(Signed)

Director

Enclosure

Entered in the National Register FEB 24 1971

cc: Mr. Milton L. Weilenman, Director, Department of Development Services, 312 State Capitol Building, Salt Lake City, Utah 84102

Also notified: Hon. Frank E. Moss
United States Senate
Washington, D. C.

Hon. K. Gunn McKay
House of Representatives
Washington, D. C.

BASIC FILE RETAINED IN HR

SMarusin:naf

cc: Director, Southwest Region
HR
2/23/71

H30-HR FEB 24 1971

Mr. Milton L. Weilenman
Director
Department of Development Services
312 State Capitol Building
Salt Lake City, Utah 84102

Dear Mr. Weilenman:

We are pleased to inform you that the Miles Goodyear Cabin in Weber County, Utah, has been placed on the National Register of Historic Places. Senators Frank E. Moss and Wallace F. Bennett and Representative K. Gunn McKay are being informed. A leaflet explaining the National Register is enclosed for the property owner. Please withhold any publicity on this until you have received a carbon copy of the Congressional correspondence.

Sincerely yours,

(Signed)

Director

Enclosure

Entered in the National Register FEB 24 1971

cc:
HR 2/23/71 SMarusin:naf BASIC FILE RETAINED IN HR

S Marusin
2/23/71

H30-HR

FEB 24 1971

Mr. Milton L. Weilenman
Director
Department of Development Services
312 State Capitol Building
Salt Lake City, Utah 84102

Dear Mr. Weilenman:

We are pleased to inform you that the Miles Goodyear Cabin in Weber County, Utah, has been placed on the National Register of Historic Places. Senators Frank E. Moss and Wallace F. Bennett and Representative K. Gunn McKay are being informed. A leaflet explaining the National Register is enclosed for the property owner. Please withhold any publicity on this until you have received a carbon copy of the Congressional correspondence.

Sincerely yours,

(Signed)

Director

Enclosure

Entered in the National Register FEB 24 1971

cc:
HR 2/23/71 SMarusin:naf BASIC FILE RETAINED IN HR

SMarusin 2/23/71

H30-HR

FEB 24 1971

Hon. Wallace F. Bennett
United States Senate
Washington, D. C.

Dear Senator Bennett:

We are pleased to inform you that the Miles Goodyear Cabin in Weber County, Utah, has been nominated by the State Liaison Officer appointed by the Governor for the implementation of the National Historic Preservation Program in Utah and has been entered into the National Register of Historic Places. Senator Frank E. Moss and Representative K. Gunn McKay have also been provided with this information. By copy of this letter, the State Liaison Officer, Mr. Milton L. Weilenman, Director, Department of Development Services, 312 State Capitol Building, Salt Lake City, Utah 84102, has likewise been notified. A leaflet explaining the National Register is enclosed.

Sincerely yours,

(Signed)

Director

Enclosure

Entered in the National Register FEB 24 1971

cc: Mr. Milton L. Weilenman, Director, Department of Development Services, 312 State Capitol Building, Salt Lake City, Utah 84102

Also notified: Hon. Frank E. Moss
United States Senate
Washington, D. C.

Hon. K. Gunn McKay
House of Representatives
Washington, D. C.

BASIC FILE RETAINED IN HR

SMarusin:naf

cc: Director, Southwest Region
HR
2/23/71

Christ of Latter-day Saints offered to purchase the land on which the museum and cabin are located and for that purchase price, acquire a new, suitable site for the museum and cabin in cooperation with the city of Ogden. As part of the purchase agreement, the church will pay for a qualified move of the historic buildings to the new site.

Appropriateness of New Setting

The new site is only a block away from the previous location. Even with the move, the cabin is remaining in the same general neighborhood; the new location has the same character and feel with no significant changes in surroundings, making the new site wholly appropriate for the historic cabin. The DUP Museum will maintain its original orientation and remain the same distance from the street, and the Goodyear cabin will remain in the open yard area south of the museum.

Effects of the Move on the Structure

The move and new location will have no significant effect on the integrity of the structure.

Effects of the Move on Archeological or Historic Resources at New Location

There were no archeological or historic resources discovered at the new location. This property had been previously developed by the city of Ogden as public parking and water retention.

Impact on Historical Significance

The Miles Goodyear Cabin is historically, rather than architecturally significant, and has actually been moved several other times in its history before it was listed on the NRHP. The move of the building to a new nearby site should have no impact on its historical significance. The cabin is the only remaining building of the original trading post and resting area known as Fort Buenaventura in Ogden.

The building will be moved one block to the west to a site with a similar setting to its current one. It will be associated with the Weber Stake Relief Society building, as it is now. The setting will be almost exactly the same as in its current location, so the integrity will be retained. It will be placed on a concrete foundation and retain the same elevation. In this regard, the building should still be considered an eligible building for retaining National Register significance.

Please find enclosed current photographs of the properties and a site map describing the proposed move.

The Utah State Historic Preservation Office has followed all the necessary notification and public hearing requirements as spelled out in the regulations 35 CFR 60.14(b)(3). The proposal to move was approved by the Utah State Historic Preservation Officer and Historic Preservation Review Board at its February 16, 2012 meeting.

Thank you for your assistance with this proposal. Should you have any questions please contact Cory Jensen at 801/533-3559, or at coryjensen@utah.gov.

Sincerely,

Wilson Martin
Utah State Historic Preservation Officer

Enclosures

State of Utah

GARY R. HERBERT
Governor

GREG BELL
Lieutenant Governor

Department of Community and Culture

JULIE FISHER
Executive Director

State History

WILSON G. MARTIN
Acting Director

RECEIVED 2280
MAR 02 2012
NAT. REGISTER OF HISTORIC PLACES
NATIONAL PARK SERVICE

TO: Carol Shull, Keeper,
National Register of Historic Places

FROM: Cory Jensen, National Register Coordinator
Utah State Historic Preservation Office

SUBJECT: Request for Approval to Move a National Register of Historic Places-listed property

The following materials are submitted on this 28th day of February, 2012, for the request for approval to move the following property, listed on the National Register of Historic Places: Miles Goodyear Cabin (NRIS #71000866)

1 Explanation of move

3 Photographic Prints

2 Sketch Map(s)/Figure(s)

_____ Pieces of Correspondence

_____ Other_____

COMMENTS: Please review

For questions please contact Cory Jensen at 801/533-3559, or coryjensen@utah.gov

UTAH STATE HISTORY

UTAH STATE HISTORICAL SOCIETY
ANTIQUITIES
HISTORIC PRESERVATION
RESEARCH CENTER & COLLECTIONS

300 S. RIO GRANDE STREET, SALT LAKE CITY, UT 84101-1182 · TELEPHONE 801 533-3500 · FACSIMILE 801 533-3567 · HISTORY.UTAH.GOV

4/13/12

H32(2280)

RECEIVED 2280
APR 17 2012
NAT. REGISTER OF HISTORIC
NATIONAL PARK SERVICE

Mr. Wilson Martin
State Historic Preservation Officer
Utah State History
300 Rio Grande
Salt Lake City, UT 84101

Dear Mr. Martin:

Thank you for your correspondence of February 17, 2012, regarding the proposed move of the Miles Goodyear Cabin in the Weber County, Utah.

In accordance with Federal Regulations 36 CFR 60.14(b), the National Register approves the proposed move of the historic Goodyear Cabin. Based on the information in your letter, and in the nomination file, the National Register has determined that the property will not suffer an appreciable loss of integrity as a result of the move. The building's significant features and associations will not be adversely affected by the short move within the Ogden community and there are no known historic resources on the proposed new site. Therefore, the Cabin will remain listed in the National Register during and after the move unless integrity is destroyed.

After the Goodyear Cabin has been relocated and rehabilitated, please provide the National Register with the date of the move, photographs of the building on its new site, a revised map, acreage and verbal boundary description.

Thank you for the opportunity to review the proposed move, and for your interest in maintaining the integrity of the National Register list.

Sincerely,

(Sgd) Paul Lusignan

Paul R. Lusignan
Historian
National Register of Historic Places
National Park Service

bcc: 2280 Loether
Basic File Retained In 2280
FNP:PLusignan:OP:04-13-2012:S:/nr/goodyearcabin.mov

Correspondence

associated with the Additional Documentation

UNITED STATES DEPARTMENT OF THE INTERIOR
NATIONAL PARK SERVICE

NATIONAL REGISTER OF HISTORIC PLACES
EVALUATION/RETURN SHEET

REQUESTED ACTION: ADDITIONAL DOCUMENTATION

PROPERTY NAME: Goodyear, Miles, Cabin

MULTIPLE NAME:

STATE & COUNTY: UTAH, Weber

DATE RECEIVED: 7/12/13
DATE OF 16TH DAY:
DATE OF WEEKLY LIST:
DATE OF PENDING LIST:
DATE OF 45TH DAY: 8/28/13

REFERENCE NUMBER: 71000866

NOMINATOR: STATE

REASONS FOR REVIEW:

APPEAL:	N	DATA PROBLEM:	N	LANDSCAPE:	N	LESS THAN 50 YEARS:	N
OTHER:	N	PDIL:	N	PERIOD:	N	PROGRAM UNAPPROVED:	N
REQUEST:	Y	SAMPLE:	N	SLR DRAFT:	N	NATIONAL:	N

COMMENT WAIVER: N

___ACCEPT ___RETURN ___REJECT _____DATE

ABSTRACT/SUMMARY COMMENTS: The information provided documents that the recent move did not adversely affect those qualities for which the Miles Goodyear Cabin was originally listed in the National Register of Historic Places. The property is significant under National Register Criterion A, for illustrating the earliest settlement era in Utah and the lifeways of those early pioneering immigrants. Over the years, the building had been moved several times, thus the building site at the time of listing had already suffered a substantial loss of integrity of setting and location. The building's rarity as a resource and its relocation to a compatible nearby setting largely mitigated the effects of the building's most recent relocation. The building's remaining significant features and associations were not adversely affected by the move. The building meets Criteria Consideration B for moved properties, as the surviving Ogden property most importantly associated with the early nineteenth century settlement of rural Utah.

RECOM./CRITERIA Accept Addit. Documentation

REVIEWER Paul R. Lusignan DISCIPLINE Historian

TELEPHONE _____ DATE 8/23/2013

DOCUMENTATION see attached comments Y/N see attached SLR Y/N

If a nomination is returned to the nominating authority, the nomination is no longer under consideration by the NPS.

Wilson G. Martin
State Historic Preservation Officer
Utah State Historical Society
300 Rio Grande
Salt Lake City, Utah 84101

Dear Mr. Martin,

In accordance with the requirements of the Certified Local Government Program, we have reviewed the proposed National Register nominations listed below and by majority approval of the Historic Preservation Commission of OGDEN CITY. We recommend that they be submitted for inclusion in the National Register.

The following nominations were considered and approved:

Weber Stake Relief Society Building 2104 Lincoln

Miles Goodyear Cabin 2104 Lincoln

Chair of Historic Preservation Commission

Date May 23, 2013

Mayor or County Commission Chair

Date 5/24/2013

GARY R. HERBERT
Governor

GREG BELL
Lieutenant Governor

Julie Fisher
Executive Director
Department of
Heritage & Arts

Utah Division of
State History

Brad Westwood
Director

RECEIVED 2280
JUL 12 2013
NAT. REGISTER OF HISTORIC PLACES
NATIONAL PARK SERVICE

TO: Carol Shull, Keeper,
National Register of Historic Places

FROM: Cory Jensen, National Register Coordinator
Utah State Historic Preservation Office

SUBJECT: National Register Nomination

The following materials are submitted on this 2nd day of July, 2013,

for the nomination of the Goodyear, Miles, Cabin, Amendment

to the National Register of Historic Places:

1 Original National Register of Historic Places nomination form

____ Multiple Property Documentation form

5 Photographic Prints

____ Supplemental Photographs (prints, photocopies, or image files on CD

1 Gold Archival CD-R w/Image Files & Nomination PDF

1 Original USGS Map(s) or Google/Bing Maps Lat/Long printout

1 Sketch Map(s)/Figure(s)

1 Pieces of Correspondence

____ Other_____

COMMENTS: Please review

For questions please contact Cory Jensen at 801/245-7242, or coryjensen@utah.gov