





UNITED STATES DEPARTMENT OF THE INTERIOR  
NATIONAL PARK SERVICE

NATIONAL REGISTER OF HISTORIC PLACES

PROPERTY PHOTOGRAPH FORM

(Type all entries - attach to or enclose with photograph)

STATE

Puerto Rico

COUNTY

FOR NPS USE ONLY

ENTRY NUMBER

DATE

1. NAME

COMMON: Plaza de San José

(San Juan Historic District)

AND/OR HISTORIC: Plaza de San José

2. LOCATION

STREET AND NUMBER:

San Sebastián and Cristo Street

CITY OR TOWN:

San Juan

STATE:

Puerto Rico

CODE

4301

COUNTY:

CODE

3. PHOTO REFERENCE

PHOTO CREDIT: Instituto de Cultura Puertorriqueña

DATE OF PHOTO: 1952


NEGATIVE FILED AT:

Instituto de Cultura Puertorriqueña

4. IDENTIFICATION

DESCRIBE VIEW, DIRECTION, ETC.

San José Plaza and sonowndrig<sup>7</sup><sub>1</sub> area taken from the roof of  
San José Church.



SEE INSTRUCTIONS



CHRISTOPHORO

VISTO LA ISLA  
EN 1492  
Y FUE LA PRIMERA  
EN SU TIPO  
DEBIDO A SU CONQUISTA  
EN 1492

DEBIDO A SU CONQUISTA  
EN 1492



Proyecto de edificio de nueva planta  
para  
AUDIENCIA Y JUZGADOS  
DE LA CAPITAL.


FACHADA LATERAL



Escala de 1/100

Ante Ayo  
El Arquitecto del Estado  
Pablo Cobarrubias

# PUERTO-RICO.



PLAZA de ARMAS.







Zona Histórica San Juan  
Puerto Rico

(CASCO DE SAN JUAN)

Old San Juan Cemetery

(10-10-72 doe)



NATIONAL REGISTER OF HISTORIC PLACES

PROPERTY PHOTOGRAPH FORM

(Type all entries - attach to or enclose with photograph)

STATE Puerto Ricō	
COUNTY	
FOR NPS USE ONLY	
ENTRY NUMBER	DATE

SEE INSTRUCTIONS

1. NAME

COMMON: San Juan Cathedral

AND/OR HISTORIC: San Juan Cathedral

2. LOCATION

STREET AND NUMBER:

Calle del Cristo

CITY OR TOWN:

San Juan

STATE:


Puerto Rico

CODE

COUNTY

~~4384~~

CODE



3. PHOTO REFERENCE

PHOTO CREDIT: Instituto de Cultura Puertorriqueña

DATE OF PHOTO: 1964

NEGATIVE FILED AT:

Instituto de Cultura Puertorriqueña

4. IDENTIFICATION

DESCRIBE VIEW, DIRECTION, ETC.

From view of the San Juan Cathedral from across the plaza de las Monjas

PROPERTY OF THE NATIONAL REGISTER







1  
BLEEDS Bottom





San Juan, Puerto Rico

El Morro

(San Felipe del Morro)

General view of Bastión del Cañero

Photo credit - Instituto de Cultura Puertorriqueña.



UNITED STATES DEPARTMENT OF THE INTERIOR  
NATIONAL PARK SERVICE

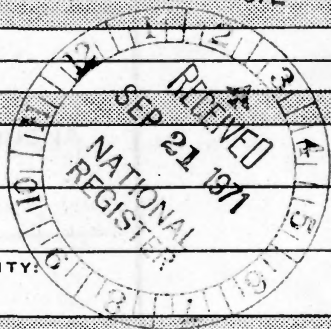
NATIONAL REGISTER OF HISTORIC PLACES  
PROPERTY PHOTOGRAPH FORM


(Type all entries - attach to or enclose with photograph)

STATE	
Puerto Rico	
COUNTY	
FOR NPS USE ONLY	
ENTRY NUMBER	DATE
	OCT 10 1972

SEE INSTRUCTIONS

1. NAME			
COMMON: La Fortaleza			
AND/OR HISTORIC: La Fortaleza			
2. LOCATION			
STREET AND NUMBER:			
Calle de la Fortaleza			
CITY OR TOWN:			
San Juan			
STATE:	CODE	COUNTY:	CODE
Puerto Rico	81 43		
3. PHOTO REFERENCE			
PHOTO CREDIT: Instituto de Cultura Puertorriqueña			
DATE OF PHOTO: 1968			
NEGATIVE FILED AT:			
Instituto de Cultura Puertorriqueña			
4. IDENTIFICATION			
DESCRIBE VIEW, DIRECTION, ETC.			
View of La Fortaleza, part of the bay and the city taken from Casa Blanca.			





UNITED STATES DEPARTMENT OF THE INTERIOR  
NATIONAL PARK SERVICE

NATIONAL REGISTER OF HISTORIC PLACES  
PROPERTY PHOTOGRAPH FORM

(Type all entries - attach to or enclose with photograph)

STATE	
Puerto Rico	
COUNTY	
FOR NPS USE ONLY	
ENTRY NUMBER	DATE
OCT 10 1972	

SEE INSTRUCTIONS

1. NAME

COMMON: El Morro

AND/OR HISTORIC: San Felipe del Morro (San Juan Historic District)

2. LOCATION

STREET AND NUMBER:

CITY OR TOWN:

San Juan

STATE:

Puerto Rico

CODE

8143

COUNTY:

CODE

3. PHOTO REFERENCE

PHOTO CREDIT: Instituto de Cultura Puertorriqueña

DATE OF PHOTO: 1964

NEGATIVE FILED AT:

Instituto de Cultura Puertorriqueña

4. IDENTIFICATION

DESCRIBE VIEW, DIRECTION, ETC.

View of the stairs and ramp looking towards Bastión del Carmen and the entrance to the bay.



Punto Cosa Blanca  
Zona Histórica de San Juan


Puerto Rico

10-10-72 d.o.e.





PORTO RICO




# PROYECTO DEL CUARTEL DE INFANTERIA DE BALLAJÁ

COMANDANCIA EXENTA  
DE INGENIEROS  
DE LA  
ISLA DE PUERTO RICO

*reformado*  
(Lamina 4<sup>a</sup>)

PLAZA DE  
PUERTO RICO


CORTE POR C.D.



## ESPLICACION DE LOS PERFILES

E.F. Plano general de asiento en el proyecto primitivo  
abcd Perfil del terreno hoy dia.

Escala del perfil de 1/200



# ATLANTIC OCEAN



Local tradition that in the time a chain was used to block the harbor mouth, was fastened to the rock, assembly to anchor one end of the chain, and by the fact that the western end of Cabezo Llanos on the opposite side of the harbor entrance was called Cabezo de La Cabera.

**FURTHER NOTES**  
 a Perilla of San Felipe del Morro.  
 b Several wooden barracks used for imprisoning looters. These were built in the years 1790 and 1791.  
 c La Princesa Battery.  
 d Moatway of San Jose.  
 e Playa of San Jose.

**PLAN OF THE ANCIENT CITY OF SAN JUAN, PUERTO RICO**  
 Made in 1937  
 For Colonel John W. Wright  
 Commanding Officer, United States Troops in Puerto Rico  
 Data compiled from the following:  
 PLANO DE LA PLAZA DE S<sup>ta</sup> JUAN 1772 Col. James S. Daly  
 PLANO GEOMETRICO DEL CAPITAL DE PUERTO RICO 1794 D<sup>o</sup> de Herrera  
 MILITARY RESERVATION OF SAN JUAN, P. R. 1934 Col. G. L. Byrroade  
 FORTIFICATIONS OF SAN JUAN, P. R. 1937 Capt. H. B. Margeson

**EXPLANATORY NOTES**  
 BUILDINGS AND WORKS AS OF 1794

1 Fortress of San Felipe de Morro	22 Abasco Fort (The San Battery)
2 San Fernando Battery	23 Santa Teresa Battery
3 Santa Elena Battery	24 Haunted Sentry Box (El Zapigon)
4 San Gabriel Battery	25 San Sebastian Bastion
5 San Augustin Battery	26 Santa Tomas Bastion
6 San Juan Gate	27 La Perla Battery
7 La Fortaleza of Santa Catalina	28 Almirante Barron
8 Conception Battery	29 Santo Domingo Bastion
9 San Joseph Bastion	30 Torch Coast Battery + Defences*
10 San Justo Bastion	31 Santa Rosa Bastion
11 San Justo Gate	32 San Antonio Bastion
12 Wharf Battery	A Casa Blanca
13 San Pedro Bastion	B Santo Domingo Convent
14 San Diego Battery	C San Juan Cathedral
15 San Diego Gate and Curtain	D Convent of San Francisco
16 King's Ravelin	
17 Spanish Bastion (Site of present)	
18 San Carlos Ravelin	
19 San Antonio Bastion	
20 San Esteban Bastion	
21 San Miguel Cavalier	

\* Abandoned when North Wall was constructed between 1776 and 1780. Roads shown by dotted lines in this plan to erection of wall.  
 Minor Gates:  
 1 Slaughter Gate  
 2 San Jose Gate  
 3 San Juan Gate, September 21, 1937

Scale: One inch = Two hundred and thirty feet

**ADDITIONAL NOTES.**

- 1 Battery Chapel - first mass celebrated here at time of the Conquest.
- 2 Barracks
- 3 Military Ware House
- 4 The Bishop's Palace
- 5 Convent of Carmelite Nuns
- 6 Chapel of the Conception
- 7 San Joseph's Beach
- 8 Chapel of Santo Cristo
- 9 Royal Hospital of San Joaquin
- 10 Forearmment House (House of Justice)
- 11 City Hall
- 12 Chapel of Santa Ana
- 13 San Justo Gate Wall
- 14 Customs House
- 15 Dragoons' Quarters
- 16 Chapel of San Sebastian
- 17 Slaughter House
- 18 Chapel of Santa Barbara
- 19 Quarry
- 20 Ravine (filled prior to building of North wall)
- 21 Santa Elena Magazine





15, 8/0



Offset RMBOS Ramblas, 23, Barcelona  
Printed in Spain

La ciudad de San Juan de Puerto Rico, hacia  
1870, vista desde el Castillo de San Cristóbal.  
Litografía de Deroy, Colección del  
*Instituto de Cultura Puertorriqueña.*