



<p>1. STATE California COUNTY San Francisco TOWN OR VICINITY San Francisco NO. Fort Point</p>	<p>2. NAME FORT POINT, or OLD FORT SCOTT</p> <p style="text-align: center;">SEE SPACE BELOW FOR MAP OR DIRECTIONS</p>	<p>HABS PRIORITY</p> <table border="1" style="width:100%; border-collapse: collapse;"> <tr> <td style="width:33%; text-align: center;">1</td> <td style="width:33%; text-align: center;">2</td> <td style="width:33%; text-align: center;">3</td> </tr> <tr> <td style="text-align: center;"> </td> <td style="text-align: center;"> </td> <td style="text-align: center;"> </td> </tr> </table>	1	2	3																																																						
1	2	3																																																									
<p>3. HABS SURVEY NO. AIA</p> <p style="text-align: center;">TO BE FILLED IN BY THE LIBRARY OF CONGRESS</p> <table border="1" style="width:100%; border-collapse: collapse;"> <tr> <td style="width:33%;">BOOK NO.</td> <td style="width:33%;">NEGATIVE FILE</td> <td style="width:33%;"> </td> </tr> <tr> <td>PUBLISHED PHOTOS</td> <td>PUBLISHED DWGS.</td> <td> </td> </tr> </table>	BOOK NO.	NEGATIVE FILE		PUBLISHED PHOTOS	PUBLISHED DWGS.		<p>4. ORIGINAL OWNER U.S. Army PRESENT OWNER U.S. Army - NPS DATE OR PERIOD 1853 STYLE Federal ARCHITECT U.S. Engineers BUILDER U.S. Engineers ORIGINAL USE Protection of San Francisco Harbor PRESENT USE None CONSTRUCTION Masonry NO. OF STOR. 4 NOTABLE FEATURES Built of brick, trimmed and finished with granite, designed after Fort Sumter, some of its walls are 36 feet thick. It encloses a paved</p> <p style="text-align: center;">CONTINUE IN SPACE BELOW</p>																																																				
BOOK NO.	NEGATIVE FILE																																																										
PUBLISHED PHOTOS	PUBLISHED DWGS.																																																										
<p>6. HISTORICAL SIGNIFICANCE & DESCRIPTION Fort Point, the promontory, is the northernmost point of the San Francisco Peninsula, overlooking</p> <p style="text-align: center;">CONTINUE IN SPACE BELOW</p>																																																											
<p>7. PHYSICAL CONDITION OF STRUCTURE (OTHER) Fair</p> <table border="1" style="width:100%; border-collapse: collapse;"> <tr> <td style="width:15%;"></td> <td style="width:15%;">IN DANGER</td> <td style="width:15%;">PRESERVE</td> <td style="width:15%;">REPAIR</td> <td style="width:15%;">RESTORE</td> <td style="width:15%;">RECONSTRUCT</td> </tr> <tr> <td>EXTERIOR</td> <td></td> <td style="text-align: center;">X</td> <td></td> <td></td> <td></td> </tr> <tr> <td>INTERIOR</td> <td></td> <td></td> <td></td> <td style="text-align: center;">X</td> <td></td> </tr> </table>		IN DANGER	PRESERVE	REPAIR	RESTORE	RECONSTRUCT	EXTERIOR		X				INTERIOR				X		<p>9. VAL. TO</p> <table border="1" style="width:100%; border-collapse: collapse;"> <tr> <td style="width:15%;">NATION</td> <td style="width:15%; text-align: center;">X</td> <td style="width:15%;">STATE</td> <td style="width:15%; text-align: center;">X</td> <td style="width:15%;">COMMUNITY</td> <td style="width:15%; text-align: center;">X</td> <td style="width:15%;">OTHER</td> <td style="width:15%;"></td> </tr> <tr> <td colspan="4"></td> <td style="text-align: center;">QUALITY</td> <td colspan="3"></td> </tr> <tr> <td colspan="4"></td> <td></td> <td style="text-align: center;">VERY HIGH</td> <td colspan="2"></td> </tr> <tr> <td colspan="4"></td> <td></td> <td style="text-align: center;">HIGH</td> <td colspan="2"></td> </tr> <tr> <td colspan="4"></td> <td></td> <td style="text-align: center;">NOTABLE MENTION</td> <td colspan="2"></td> </tr> </table>	NATION	X	STATE	X	COMMUNITY	X	OTHER						QUALITY									VERY HIGH								HIGH								NOTABLE MENTION		
	IN DANGER	PRESERVE	REPAIR	RESTORE	RECONSTRUCT																																																						
EXTERIOR		X																																																									
INTERIOR				X																																																							
NATION	X	STATE	X	COMMUNITY	X	OTHER																																																					
				QUALITY																																																							
					VERY HIGH																																																						
					HIGH																																																						
					NOTABLE MENTION																																																						
<p>8. POSSIBLE USE Museum, and Point of Interest.</p>	<p>10. NEIGHBORHOOD CONDITIONS</p> <table border="1" style="width:100%; border-collapse: collapse;"> <tr> <td style="width:50%;">ZONED</td> <td style="width:50%;">CLASS</td> </tr> <tr> <td>U.S. Government</td> <td>Army Post</td> </tr> </table>	ZONED	CLASS	U.S. Government	Army Post																																																						
ZONED	CLASS																																																										
U.S. Government	Army Post																																																										
<p>11. AVAILABLE FILES</p> <table border="1" style="width:100%; border-collapse: collapse;"> <tr> <td style="width:15%;">MEASURED</td> <td style="width:15%;">U.S.</td> <td style="width:15%;">OLD PHOTOS</td> <td style="width:15%;">U.S.</td> <td style="width:15%;">FIELD REPORTS</td> <td style="width:15%;"> </td> </tr> <tr> <td>DRAWINGS</td> <td>Engg.</td> <td>OTHER</td> <td>Army</td> <td>RESEARCH REPORTS</td> <td></td> </tr> </table>	MEASURED	U.S.	OLD PHOTOS	U.S.	FIELD REPORTS		DRAWINGS	Engg.	OTHER	Army	RESEARCH REPORTS		<p>12. OPEN TO PUBLIC</p> <table border="1" style="width:100%; border-collapse: collapse;"> <tr> <td style="width:50%;">FEE</td> <td style="width:50%;">None</td> </tr> <tr> <td>CONTROL BY</td> <td>Post Headquarters</td> </tr> </table>	FEE	None	CONTROL BY	Post Headquarters																																										
MEASURED	U.S.	OLD PHOTOS	U.S.	FIELD REPORTS																																																							
DRAWINGS	Engg.	OTHER	Army	RESEARCH REPORTS																																																							
FEE	None																																																										
CONTROL BY	Post Headquarters																																																										
<p>13. REFERENCES: AUTHOR, TITLE AND PAGES "San Francisco" American Guide Series. Page 312 Pamphlet of U.S. Army, Presidio of San Francisco</p> <p style="text-align: right;">DATE</p>	<p>14. NAME, ADDRESS AND TITLE OF RECORDER Charles S. Pope, Preservation Officer Northern California Chapter, The AIA 47 Kearny St., San Francisco, California</p> <p style="text-align: right;">DATE OF RECORD January 15, 1958</p>																																																										

CONTINUE ADDITIONAL DATA, PHOTOGRAPHS, COMMENTS, SKETCH OR MAP IN SPACE BELOW



LOCATION

PHOTOGRAPHS



Golden Gate Bridge above.

4. Notable Features (cont'd). courtyard which is surrounded on three sides with galleries of tiered brick arches. The spiral granite stairways in three towers show fine masonry work. An octagonal metal lighthouse surmounts the northwest tower. Fluted iron columns support a gallery of the second tier, on the south land side which held offices, living quarters and the hospital. A shot tower, cell blocks and ammunition storage magazines surround the court. 149 guns of various calibres were set in four tiers. Rain water caught on the sloping asphaltic roof was carried through iron pipes to a double storage cistern below the Fort. Its heavy iron bound entrance doors with its tremendous lock and keys demonstrates strength and security. Architecturally noteworthy are the parabolic vaults of many shapes; the light brick vaults on elegant but decayed ironwork; suggestion of handsome iron railings; the finest of masonry work.

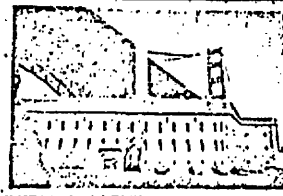
6. Historical Significance & Description (cont'd). the Golden Gate. In 1794 the Spanish completed the adobe Castillo de San Joaquin to guard the bay. July 1, 1846, Fremont relates in his memoirs that 12 of his men spiked "the large handsome pieces". The present building built in 1853, declared obsolete in 1905, its batteries abandoned in 1914, made insignificant by the soaring Golden Gate Bridge since 1937; Old Fort Point or Fort Winfield Scott as it was called after 1882, still commands respect for its majesty, its beautiful setting, and its recall of the past. 1/7/58, San Francisco Board of Supervisors to request Congress to declare Fort Point a Monument.

LIST OF CLASSIFIED STRUCTURES

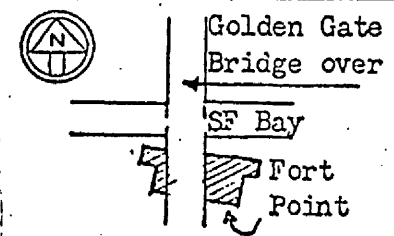
8160

(Extract from Fm 10-300/301 National Register of Historic Places Inventory - Nomination Form.)

<p>MISCELLANEOUS NOTES</p> <p>1853</p> <p>present use: not used</p> <p>construction: masonry</p> <p>4-stories.</p> <p>Fort Point, the promontory, is the northernmost point of the San Francisco peninsula, overlooking the Golden Gate.</p> <p>The present building built in 1853, declared obsolete in 1905, its batteries abandoned in 1914, made insignificant by the soaring Golden Gate Bridge since 1937; Old Fort Point or Fort Winfield Scott as it was called after 1882, still commands respect for its majesty, its beautiful setting, and its recall of the past.</p> <p>Built of brick, trimmed and finished with granite, designed after Fort Sumter, some of its walls are 36feet thick.</p>	REGION:	Western 8000
	PARK OR AREA NAME:	Fort Point <i>NHS</i>
	STRUCTURE NAME:	FORT POINT, or, OLD FORT SCOTT
	NUMBER:	
	LOCATION:	Fort Point St., San Francisco, California; San Francisco county
	ORDER OF SIGNIFICANCE:	
	TREATMENT PROPOSED:	
	STATUS OR CONDITION:	structure: fair
	Present owner:	NPS
	PLOT OF LAND:	



Golden Gate Bridge above



DATE: 01-15-1958

PAGE: 8160-