



UNITED STATES DEPARTMENT OF THE INTERIOR
NATIONAL PARK SERVICE

NATIONAL REGISTER OF HISTORIC PLACES
PROPERTY PHOTOGRAPH FORM

(Type all entries - attach to or enclose with photograph)

STATE		ALABAMA
COUNTY		MOBILE
FOR NPS USE ONLY		
ENTRY NUMBER	DATE	
71.12.01.0016	12/16/71	

SEE INSTRUCTIONS

1. NAME

COMMON: Church Street East Historic District

AND/OR HISTORIC: Ketchum House

2. LOCATION

STREET AND NUMBER:

400 Government Street

CITY OR TOWN:

Mobile

STATE:

Alabama

CODE


01

COUNTY:

Mobile

CODE

097



3. PHOTO REFERENCE

PHOTO CREDIT: Mobile Planning Commission

DATE OF PHOTO: 1971

NEGATIVE FILED AT:

Office, Planning Commission, City Hall, Mobile

4. IDENTIFICATION

DESCRIBE VIEW, DIRECTION, ETC.

East side and north front.



UNITED STATES DEPARTMENT OF THE INTERIOR
NATIONAL PARK SERVICE

NATIONAL REGISTER OF HISTORIC PLACES
PROPERTY PHOTOGRAPH FORM

(Type all entries - attach to or enclose with photograph)

STATE ALABAMA


COUNTY MOBILE

FOR NPS USE ONLY

ENTRY NUMBER

DATE

21, 22, 21, 0016 12/16/71



1. NAME

COMMON: Barton Academy
AND/OR HISTORIC: Church Street East Historic District

2. LOCATION

STREET AND NUMBER:
504 Government Street
CITY OR TOWN:
Mobile
STATE: Alabama CODE 01 COUNTY: Mobile CODE 097

3. PHOTO REFERENCE

PHOTO CREDIT: Mobile Planning Commission
DATE OF PHOTO: 1971
NEGATIVE FILED AT:
Office, Planning Commission, City Hall, Mobile 36601

4. IDENTIFICATION

DESCRIBE VIEW, DIRECTION, ETC.
Corner of east side, south front.

SEE INSTRUCTIONS



UNITED STATES DEPARTMENT OF THE INTERIOR
NATIONAL PARK SERVICE

NATIONAL REGISTER OF HISTORIC PLACES
PROPERTY PHOTOGRAPH FORM

(Type all entries - attach to or enclose with photograph)

STATE ALABAMA	
COUNTY MOBILE	
FOR NPS USE ONLY	
ENTRY NUMBER 7112.01.0016	DATE 12/16/71



SEE INSTRUCTIONS

1. NAME			
COMMON: Church Street East Historic District - Malaga Inn			
AND/OR HISTORIC: Frohlichstein & Goldsmith Houses			
2. LOCATION			
STREET AND NUMBER: 357 & 359 Church Street			
CITY OR TOWN: Mobile			
STATE: Alabama	CODE 01	COUNTY:	CODE 097
3. PHOTO REFERENCE			
PHOTO CREDIT: Mobile Planning Commission			
DATE OF PHOTO: 1971			
NEGATIVE FILED AT: Office, Planning Commission, City Hall, Mobile			
4. IDENTIFICATION			
DESCRIBE VIEW, DIRECTION, ETC. North facades, looking west.			




UNITED STATES DEPARTMENT OF THE INTERIOR
NATIONAL PARK SERVICE

NATIONAL REGISTER OF HISTORIC PLACES
PROPERTY PHOTOGRAPH FORM

(Type all entries - attach to or enclose with photograph)

STATE ALABAMA	
COUNTY MOBILE	
FOR NPS USE ONLY	
ENTRY NUMBER 71,12,81,0016	DATE 12/16/71

1. NAME			
COMMON: Church Street East Historic District			
AND/OR HISTORIC: Waring "Texas"			
2. LOCATION			
STREET AND NUMBER: 110 S. Claiborne			
CITY OR TOWN: Mobile			
STATE: Alabama	CODE 01	COUNTY: Mobile	CODE 097
3. PHOTO REFERENCE			
PHOTO CREDIT: Mobile Planning Commission			
DATE OF PHOTO: 1971			
NEGATIVE FILED AT: Office, Planning Commission, City Hall, Mobile			
4. IDENTIFICATION			
DESCRIBE VIEW, DIRECTION, ETC. East side, front facing south.			




SEE INSTRUCTIONS



**NATIONAL REGISTER OF HISTORIC PLACES
 PROPERTY PHOTOGRAPH FORM**

(Type all entries - attach to or enclose with photograph)

STATE ALABAMA	
COUNTY MOBILE	
FOR NPS USE ONLY	
ENTRY NUMBER	DATE



SEE INSTRUCTIONS

1. NAME

COMMON: **Government Street Presbyterian Church**
 AND/OR HISTORIC: **Church Street East Historic District**

2. LOCATION

STREET AND NUMBER:
300 Government Street

CITY OR TOWN:
Mobile

STATE: Alabama	CODE 01	COUNTY: Mobile	CODE 097
--------------------------	-------------------	--------------------------	--------------------

3. PHOTO REFERENCE

PHOTO CREDIT: **Mobile Planning Commission**

DATE OF PHOTO: **1971**

NEGATIVE FILED AT:
Office, Planning Commission, City Hall, Mobile

4. IDENTIFICATION

DESCRIBE VIEW, DIRECTION, ETC.
Front view.



UNITED STATES DEPARTMENT OF THE INTERIOR
NATIONAL PARK SERVICE

NATIONAL REGISTER OF HISTORIC PLACES
PROPERTY PHOTOGRAPH FORM

(Type all entries - attach to or enclose with photograph)

STATE ALABAMA	
COUNTY MOBILE	
FOR NPS USE ONLY	
ENTRY NUMBER	DATE
71.12.01.0016	12/16/71

SEE INSTRUCTIONS

1. NAME			
COMMON: Church Street East Historic District			
AND/OR HISTORIC: Hallet-Ford House			
2. LOCATION			
STREET AND NUMBER: 165 St. Emanuel			
CITY OR TOWN: Mobile			
STATE: Alabama	CODE 01	COUNTY: Mobile	CODE 097
3. PHOTO REFERENCE			
PHOTO CREDIT: Mobile Planning Commission			
DATE OF PHOTO: 1971			
NEGATIVE FILED AT: Office, Planning Commission, City Hall, Mobile			
4. IDENTIFICATION			
DESCRIBE VIEW, DIRECTION, ETC. West facade from northwest.			

