



UNITED STATES DEPARTMENT OF THE INTERIOR  
NATIONAL PARK SERVICE

NATIONAL REGISTER OF HISTORIC PLACES

PROPERTY PHOTOGRAPH FORM

(Type all entries - attach to or enclose with photograph)

|                             |      |
|-----------------------------|------|
| STATE<br>Georgia            |      |
| COUNTY<br>McIntosh          |      |
| FOR NPS USE ONLY            |      |
| ENTRY NUMBER<br>SEP 27 1972 | DATE |

1. NAME

COMMON: Fort Barrington Club

AND/OR HISTORIC: Fort Barrington

2. LOCATION

STREET AND NUMBER:

Old Barrington Road, at the Altamaha River

CITY OR TOWN:

about 5 miles from Cox

STATE:

Georgia

CODE

13

COUNTY:

McIntosh

CODE

191

3. PHOTO REFERENCE

PHOTO CREDIT: William R. Mitchell, Jr.

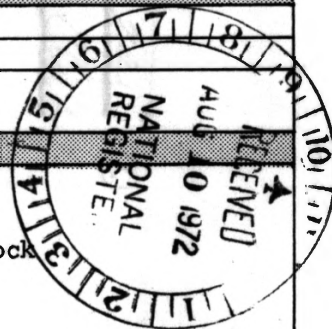
DATE OF PHOTO: March 1972

NEGATIVE FILED AT: Georgia Historical Commission  
116 Mitchell St., S.W., Atlanta, Ga.

4. IDENTIFICATION

DESCRIBE VIEW, DIRECTION, ETC.

looking west across Altamaha River, from dock



PROPERTY OF THE NATIONAL REGISTER  
SEE INSTRUCTIONS



UNITED STATES DEPARTMENT OF THE INTERIOR  
NATIONAL PARK SERVICE

NATIONAL REGISTER OF HISTORIC PLACES

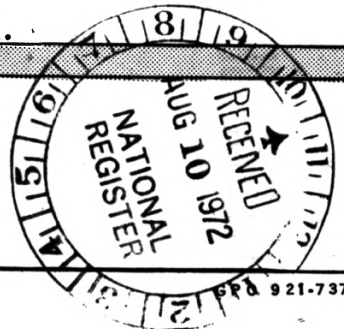
PROPERTY PHOTOGRAPH FORM

(Type all entries - attach to or enclose with photograph)

|                    |      |
|--------------------|------|
| STATE<br>Georgia   |      |
| COUNTY<br>McIntosh |      |
| FOR NPS USE ONLY   |      |
| ENTRY NUMBER       | DATE |
| SEP 27 1972        |      |

SEE INSTRUCTIONS

|  |  |          |      |
|--|--|----------|------|
| <b>1. NAME</b>                             |  |          |      |
| COMMON:                                    | Fort Barrington Club   |          |      |
| AND/OR HISTORIC:                           | Fort Barrington  |          |      |
| <b>2. LOCATION</b>                         |  |          |      |
| STREET AND NUMBER:                         |  |          |      |
| Old Barrington Road, at the Altamaha River |  |          |      |
| CITY OR TOWN:                              |  |          |      |
| about 5 miles from Cox                     |  |          |      |
| STATE:                                     | CODE   | COUNTY:  | CODE |
| Georgia                                    | 13   | McIntosh | 191  |
| <b>3. PHOTO REFERENCE</b>                  |  |          |      |
| PHOTO CREDIT:                              | William R. Mitchell, Jr.   |          |      |
| DATE OF PHOTO:                             | March 1972   |          |      |
| NEGATIVE FILED AT:                         | Georgia Historical Commission<br>116 Mitchell Street, S.W., Atlanta, Ga. |          |      |
| <b>4. IDENTIFICATION</b>                   |  |          |      |
| DESCRIBE VIEW, DIRECTION, ETC.             |  |          |      |
| looking east from dock                     |  |          |      |





UNITED STATES DEPARTMENT OF THE INTERIOR  
NATIONAL PARK SERVICE

NATIONAL REGISTER OF HISTORIC PLACES  
PROPERTY PHOTOGRAPH FORM

(Type all entries - attach to or enclose with photograph)

|                             |      |
|-----------------------------|------|
| STATE<br>Georgia            |      |
| COUNTY<br>McIntosh          |      |
| FOR NPS USE ONLY            |      |
| ENTRY NUMBER<br>SEP 27 1972 | DATE |

SEE INSTRUCTIONS

1. NAME

COMMON: Fort Barrington Club  
AND/OR HISTORIC: Fort Barrington

2. LOCATION

STREET AND NUMBER:  
Old Barrington Road, at Altamaha River  
CITY OR TOWN:  
about 5 miles from Cox

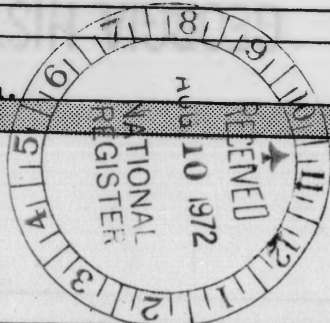
|                   |            |                     |             |
|-------------------|------------|---------------------|-------------|
| STATE:<br>Georgia | CODE<br>13 | COUNTY:<br>McIntosh | CODE<br>191 |
|-------------------|------------|---------------------|-------------|

3. PHOTO REFERENCE

PHOTO CREDIT: William R. Mitchell, Jr.  
DATE OF PHOTO: March 1972  
NEGATIVE FILED AT: Georgia Historical Commission  
116 Mitchell St., S.W., Atlanta, Ga.

4. IDENTIFICATION

DESCRIBE VIEW, DIRECTION, ETC.  
looking northeast from dock







PROPERTY OF THE NATIONAL REGISTER

UNITED STATES DEPARTMENT OF THE INTERIOR  
NATIONAL PARK SERVICE

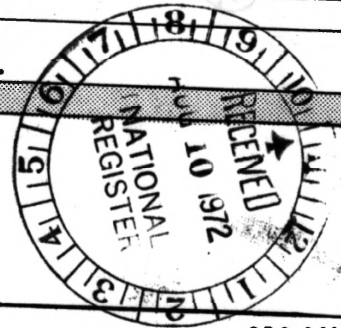
NATIONAL REGISTER OF HISTORIC PLACES  
PROPERTY PHOTOGRAPH FORM

(Type all entries - attach to or enclose with photograph)

|                    |             |
|--------------------|-------------|
| STATE<br>Georgia   |             |
| COUNTY<br>McIntosh |             |
| FOR NPS USE ONLY   |             |
| ENTRY NUMBER       | DATE        |
|                    | SEP 27 1972 |

SEE INSTRUCTIONS

|  |  |                      |   |
|--|--|----------------------|---|
| <b>1. NAME</b>                         |  |                      |   |
| COMMON:                                |  | Fort Barrington Club |   |
| AND/OR HISTORIC:                       |  | Fort Barrington      |   |
| <b>2. LOCATION</b>                     |  |                      |   |
| STREET AND NUMBER:                     |  |                      |   |
| Old Barrington Road, at Altamaha River |  |                      |   |
| CITY OR TOWN:                          |  |                      |   |
| about 5 miles from Cox                 |  |                      |   |
| STATE:                                 |  | CODE                 | COUNTY:   |
| Georgia                                |  | 13                   | McIntosh  |
| <b>3. PHOTO REFERENCE</b>              |  |                      | CODE  |
| PHOTO CREDIT:                          |  |                      | 191   |
| PHOTO CREDIT:                          |  |                      | William R. Mitchell, Jr.  |
| DATE OF PHOTO:                         |  |                      | March 1972  |
| NEGATIVE FILED AT:                     |  |                      | Georgia Historical Commission<br>116 Mitchell St., S.W., Atlanta, Ga. |
| <b>4. IDENTIFICATION</b>               |  |                      |   |
| DESCRIBE VIEW, DIRECTION, ETC.         |  |                      |   |
| looking southeast from dock            |  |                      |   |



(4)





UNITED STATES DEPARTMENT OF THE INTERIOR  
NATIONAL PARK SERVICE

NATIONAL REGISTER OF HISTORIC PLACES  
PROPERTY PHOTOGRAPH FORM

(Type all entries - attach to or enclose with photograph)

|                             |      |
|-----------------------------|------|
| STATE<br>Georgia            |      |
| COUNTY<br>McIntosh          |      |
| FOR NRS USE ONLY            |      |
| ENTRY NUMBER<br>SEP 27 1972 | DATE |

SEE INSTRUCTIONS

1. NAME

COMMON: Fort Barrington Club

AND/OR HISTORIC: Fort Barrington

2. LOCATION

STREET AND NUMBER:

Old Barrington Road, at Altamaha River

CITY OR TOWN:

about 5 miles from Cox

STATE:

Georgia

CODE

13

COUNTY:

McIntosh

CODE

191

3. PHOTO REFERENCE

PHOTO CREDIT: William R. Mitchell, Jr.

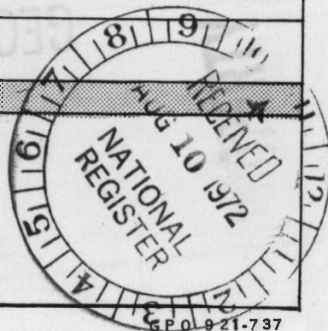
DATE OF PHOTO: March 1972

NEGATIVE FILED AT: Georgia Historical Commission  
116 Mitchell St., S.W., Atlanta, Ga.

4. IDENTIFICATION

DESCRIBE VIEW, DIRECTION, ETC.

looking east



(2)



UNITED STATES DEPARTMENT OF THE INTERIOR  
NATIONAL PARK SERVICE

NATIONAL REGISTER OF HISTORIC PLACES  
PROPERTY PHOTOGRAPH FORM

(Type all entries - attach to or enclose with photograph)

|                  |      |          |
|------------------|------|----------|
| STATE            |      | Georgia  |
| COUNTY           |      | McIntosh |
| FOR NPS USE ONLY |      |          |
| ENTRY NUMBER     | DATE |          |
| SEP 27           | 1972 |          |

SEE INSTRUCTIONS

1. NAME

COMMON: Fort Barrington Club  
AND/OR HISTORIC: Fort Barrington

2. LOCATION

STREET AND NUMBER:  
Old Barrington Road, at Altamaha River

CITY OR TOWN:  
about 5 miles from Cox


|        |         |      |    |         |          |      |     |
|--------|---------|------|----|---------|----------|------|-----|
| STATE: | Georgia | CODE | 13 | COUNTY: | McIntosh | CODE | 191 |
|--------|---------|------|----|---------|----------|------|-----|

3. PHOTO REFERENCE

PHOTO CREDIT: William R. Mitchell, Jr.  
DATE OF PHOTO: March 1972  
NEGATIVE FILED AT: Georgia Historical Commission  
116 Mitchell St., S.W., Atlanta, Ga.

4. IDENTIFICATION

DESCRIBE VIEW, DIRECTION, ETC.  
  
looking east



6