



**NATIONAL REGISTER OF HISTORIC PLACES
PROPERTY PHOTOGRAPH FORM**

(Type all entries - attach to or enclose with photograph)

1. NAME

COMMON Indiana State Soldiers Home	AND/OR HISTORIC	NUMERIC CODE <i>(Assigned by NPS)</i> JAN 2 1974
---------------------------------------	-----------------	--

2. LOCATION

STATE Indiana	COUNTY Tippecanoe	TOWN West Lafayette
STREET AND NUMBER Indiana State Road 43 North		

3. PHOTO REFERENCE

PHOTO CREDIT David Umbarger	DATE May 22, 1972	NEGATIVE FILED AT Battle Ground Hist. Corp. Box 225 Battle Ground, IN
---------------------------------------	-----------------------------	---

4. IDENTIFICATION

DESCRIBE VIEW, DIRECTION, ETC. View of Library (former commissary) looking south
--





UNITED STATES DEPARTMENT OF THE INTERIOR
NATIONAL PARK SERVICE

NATIONAL REGISTER OF HISTORIC PLACES

PROPERTY PHOTOGRAPH FORM

(Type all entries - attach to or enclose with photograph)

STATE

COUNTY

FOR NPS USE ONLY

ENTRY NUMBER

DATE

JAN 2 1974

1. NAME

COMMON: Indiana State Soldiers Home

AND/OR HISTORIC:

2. LOCATION

STREET AND NUMBER:

Indiana State Road 43 North

CITY OR TOWN:

West Lafayette

STATE:

Indiana

CODE

COUNTY:

Tippecanoe

CODE

3. PHOTO REFERENCE

PHOTO CREDIT:

David Umbarger

DATE OF PHOTO:

May 22, 1972


NEGATIVE FILED AT:

Battle Ground Historical Corporation
Box 225 Battle Ground, Indiana 47920

4. IDENTIFICATION

DESCRIBE VIEW, DIRECTION, ETC.

Commandants House, looking Northeast, showing portico and one of the cast metal statues on the front porch.



SEE INSTRUCTIONS

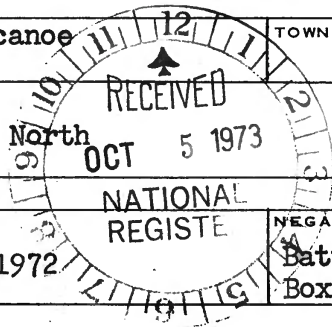


UNITED STATES DEPARTMENT OF THE INTERIOR
NATIONAL PARK SERVICE

**NATIONAL REGISTER OF HISTORIC PLACES
PROPERTY PHOTOGRAPH FORM**

(Type all entries - attach to or enclose with photograph)

1. NAME		
COMMON	AND/OR HISTORIC	NUMERIC CODE <i>(Assigned by NPS)</i>
Indiana State Soldiers Home		JAN 2 1974
2. LOCATION		
STATE Indiana	COUNTY Tippecanoe	TOWN West Lafayette
STREET AND NUMBER		
Indiana State Road 43 North		
3. PHOTO REFERENCE		
PHOTO CREDIT	DATE	NEGATIVE FILED AT
David Umbarger	May 22, 1972	Battle Ground Hist Corp Box 225, Battle Ground, IN



4. IDENTIFICATION
DESCRIBE VIEW, DIRECTION, ETC.

Commandants House, looking northeast, second floor balcony, showing detail of columns and the administration building in the background.



UNITED STATES DEPARTMENT OF THE INTERIOR
NATIONAL PARK SERVICE

NATIONAL REGISTER OF HISTORIC PLACES
PROPERTY PHOTOGRAPH FORM

(Type all entries - attach to or enclose with photograph)

1. NAME		
COMMON NAME	AND/OR HISTORIC	NUMERIC CODE (Assigned by NPS)
Indiana State Soldiers Home		JAN 2 1974

2. LOCATION		
STATE	COUNTY	TOWN
Indiana	Tippecanoe	West Lafayette
STREET AND NUMBER		
Indiana State Road 43 North		

3. PHOTO REFERENCE		
PHOTO CREDIT	DATE	NEGATIVE FILED AT
David Umbarger	May 22, 1972	Battle Ground Hist Corp Box 225 Battle Ground, IN

4. IDENTIFICATION
DESCRIBE VIEW, DIRECTION, ETC.
Post Exchange, and coffee shop, looking northwest.





UNITED STATES DEPARTMENT OF THE INTERIOR
NATIONAL PARK SERVICE

NATIONAL REGISTER OF HISTORIC PLACES
PROPERTY PHOTOGRAPH FORM

(Type all entries - attach to or enclose with photograph)

1. NAME

COMMON Indiana State Soldiers Home	AND/OR HISTORIC	NUMERIC CODE (Assigned by NPS) JAN 2 1974
---------------------------------------	-----------------	--

2. LOCATION

STATE Indiana	COUNTY Tippecanoe	TOWN West Lafayette
STREET AND NUMBER Indiana State Road 43 North		

3. PHOTO REFERENCE

PHOTO CREDIT David Umbarger	DATE May 22, 1972	NEGATIVE FILED AT Battle Ground Hist. Corp. Box 225 Battle Ground, In
--------------------------------	----------------------	---

4. IDENTIFICATION

DESCRIBE VIEW, DIRECTION, ETC.

Commandants House, Detail of fireplace





UNITED STATES DEPARTMENT OF THE INTERIOR
NATIONAL PARK SERVICE


NATIONAL REGISTER OF HISTORIC PLACES
PROPERTY PHOTOGRAPH FORM

(Type all entries - attach to or enclose with photograph)

PHOTOGRAPHER'S NAME
DATE
LOCATION
PROPERTY OWNER
PROPERTY ADDRESS
PROPERTY CITY
PROPERTY STATE
PROPERTY ZIP

1. NAME		
COMMON	AND/OR HISTORIC	NUMERIC CODE (Assigned by NPS)
Indiana State Soldiers Home		JAN 2 1974

2. LOCATION		
STATE	COUNTY	TOWN
Indiana	Tippecanoe	West Lafayette
STREET AND NUMBER		
Indiana State Road 43 North		



3. PHOTO REFERENCE	
PHOTO CREDIT	DATE
David Umbarger	May 22, 1972
NEGATIVE FILED AT	
Battle Ground Historical Corp Box 225, Battle Ground, IN 47920	

4. IDENTIFICATION
DESCRIBE VIEW, DIRECTION, ETC.
Commandants House, looking south in living room. The fireplace is marble and capped with a frieze to the House by the United States government in 1899.

PHOTOGRAPHER'S NAME
DATE
LOCATION
PROPERTY OWNER
PROPERTY ADDRESS
PROPERTY CITY
PROPERTY STATE
PROPERTY ZIP



UNITED STATES DEPARTMENT OF THE INTERIOR
NATIONAL PARK SERVICE

NATIONAL REGISTER OF HISTORIC PLACES
PROPERTY PHOTOGRAPH FORM

(Type all entries - attach to or enclose with photograph)

STATE

COUNTY

FOR NPS USE ONLY

ENTRY NUMBER

DATE

JAN 2

1974

1. NAME

COMMON: Indiana State Soldiers Home

AND/OR HISTORIC:

2. LOCATION

STREET AND NUMBER:

Indiana State Road 43 North

CITY OR TOWN:

West Lafayette

STATE:

Indiana

CODE

COUNTY:

Tippecanoe

CODE

3. PHOTO REFERENCE

PHOTO CREDIT: David Umbarger

DATE OF PHOTO: May 22, 1972


NEGATIVE FILED AT: Battle Ground Historical Corporation
Box 225, Battle Ground, Indiana 47920

4. IDENTIFICATION

DESCRIBE VIEW, DIRECTION, ETC.

Commandants House, looking east, showing foyer and main staircase

SEE INSTRUCTIONS





**NATIONAL REGISTER OF HISTORIC PLACES
PROPERTY PHOTOGRAPH FORM**

(Type all entries - attach to or enclose with photograph)

1. NAME		
COMMON Indiana State Soldiers Home	AND/OR HISTORIC	NUMERIC CODE (Assigned by NPS) JAN 2 1974

2. LOCATION		
STATE Indiana	COUNTY Tippecanoe	TOWN West Lafayette
STREET AND NUMBER Indiana State Road 43 North		

3. PHOTO REFERENCE		
PHOTO CREDIT David Umbarger	DATE May 22, 1972	NEGATIVE FILED AT Battle Ground Historical Corp PO Box 225 Battle Ground, IN

4. IDENTIFICATION
DESCRIBE VIEW, DIRECTION, ETC.

Interior of Library, showing portion of Lawrie oils.

