



UNITED STATES DEPARTMENT OF THE INTERIOR
NATIONAL PARK SERVICE

NATIONAL REGISTER OF HISTORIC PLACES
PROPERTY PHOTOGRAPH FORM

(Type all entries - attach to or enclose with photograph)

STATE Indiana	
COUNTY Madison	
FOR NPS USE ONLY	
ENTRY NUMBER	DATE
	JAN 18 1973

1. NAME

COMMON: **Mounds State Park**
AND/OR HISTORIC:

2. LOCATION

STREET AND NUMBER:
Vicinity of Anderson, Indiana, 3miles west on SR 32
CITY OR TOWN:


STATE: **Indiana** CODE **18** COUNTY: **Madison** CODE **095**

3. PHOTO REFERENCE

PHOTO CREDIT: **Robert Twente**
DATE OF PHOTO: **9-24-36**
NEGATIVE FILED AT:
Glenn A. Black Laboratory of Archaeology, Ind. Univ., Bloomington

4. IDENTIFICATION

DESCRIBE VIEW, DIRECTION, ETC.
The Great Circle towards northwest



SEE INSTRUCTIONS




UNITED STATES DEPARTMENT OF THE INTERIOR
NATIONAL PARK SERVICE

NATIONAL REGISTER OF HISTORIC PLACES
PROPERTY PHOTOGRAPH FORM

(Type all entries - attach to or enclose with photograph)

STATE Indiana	
COUNTY Madison	
FOR NPS USE ONLY	
ENTRY NUMBER	DATE
15	JUN 18 1972



1. NAME

COMMON: Mounds State Park
AND/OR HISTORIC:

2. LOCATION

STREET AND NUMBER:
Vicinity of Anderson, Indiana, 3 miles west of Anderson on SR 3218
CITY OR TOWN:
STATE: Indiana CODE 0918 COUNTY: Madison CODE 095

3. PHOTO REFERENCE

PHOTO CREDIT: Robt. Twente
DATE OF PHOTO: 9-24-36
NEGATIVE FILED AT:
Glenn A. Black Laboratory of Archaeology, Ind. Univ., Bloomington

4. IDENTIFICATION

DESCRIBE VIEW, DIRECTION, ETC.
Rectangular earthworks toward the west

SEE INSTRUCTIONS



UNITED STATES DEPARTMENT OF THE INTERIOR
NATIONAL PARK SERVICE

NATIONAL REGISTER OF HISTORIC PLACES
PROPERTY PHOTOGRAPH FORM

(Type all entries - attach to or enclose with photograph)

STATE Indiana	
COUNTY Madison	
FOR NPS USE ONLY	
ENTRY NUMBER 15	DATE JAN 18 1973

1. NAME

COMMON: **Mounds State Park**

AND/OR HISTORIC:

2. LOCATION

STREET AND NUMBER:

Vicinity of Anderson, Indiana, 3 miles west on SR 32

CITY OR TOWN:

STATE:

Indiana

CODE

18

COUNTY:

Madison

CODE

095

3. PHOTO REFERENCE

PHOTO CREDIT: **Robt. Twente**

DATE OF PHOTO: **9-24-36**


NEGATIVE FILED AT:

Glenn A. Black Laboratory of Archaeology, Ind. Univ., Bloomington

4. IDENTIFICATION

DESCRIBE VIEW, DIRECTION, ETC.

The Great Circle from air towards the southeast




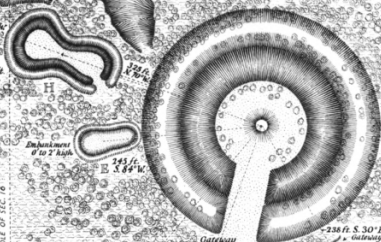
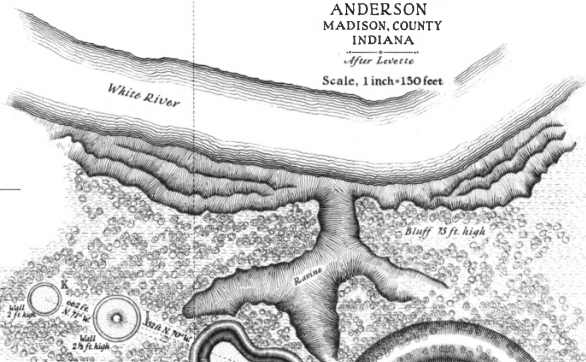
SEE INSTRUCTIONS

EARTHWORKS

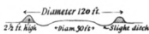
Near
ANDERSON
MADISON, COUNTY
INDIANA

after Leovette

Scale, 1 inch = 150 feet



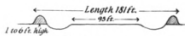
SECTION A



SECTION D



SECTION E



SECTIONS H



SECTIONS H

LINE OF SEC. 10

Embankment 2 1/2 ft. high



Embankment 2 ft. high

Gateway 8 1/2 ft. wide



Public Road

SOUTH LINE OF SEC. 10 TO R.R.

N 70° E.

**NATIONAL REGISTER OF HISTORIC PLACES
PROPERTY MAP FORM**

(Type all entries - attach to or enclose with map)

STATE	
Indiana	
COUNTY	
Madison	
FOR NPS USE ONLY	
ENTRY NUMBER	DATE
	JAN 18 1973

SEE INSTRUCTIONS

1. NAME

COMMON: **Mounds State Park**
AND/OR HISTORIC:

2. LOCATION

STREET AND NUMBER:

Vicinity of Anderson, Indiana, 3 miles west on SR 32

CITY OR TOWN:

STATE:

Indiana

CODE


18

COUNTY:

Madison

CODE

095



3. MAP REFERENCE

SOURCE: **Prehistoric Antiquities of Indiana, by Eli Lilly (Indiana Historical Society, Indianapolis) 1937**

SCALE: **1" = 150'**

DATE: **unknown**

4. REQUIREMENTS

TO BE INCLUDED ON ALL MAPS

1. Property boundaries where required.
2. North arrow.
3. Latitude and longitude reference.