



UNITED STATES DEPARTMENT OF THE INTERIOR  
NATIONAL PARK SERVICE

NATIONAL REGISTER OF HISTORIC PLACES

PROPERTY PHOTOGRAPH FORM

(Type all entries - attach to or enclose with photograph)

STATE Connecticut	
COUNTY Windham	
FOR NPS USE ONLY	
ENTRY NUMBER 70.10.06.0012	DATE 10/6

SEE INSTRUCTIONS

1. NAME

COMMON: Captain John Clark House (DYER-CLARK HOUSE)  
AND/OR HISTORIC: Dyer-Clark House or Dyer-Clark House


2. LOCATION

STREET AND NUMBER:  
Route 169  
CITY OR TOWN:  
Canterbury

STATE:  
Connecticut

CODE COUNTY:  
06 Windham

CODE  
510



3. PHOTO REFERENCE

PHOTO CREDIT: Constance Luyster  
DATE OF PHOTO: July 1970  
NEGATIVE FILED AT: Connecticut Historical Commission  
75 Elm Street, Hartford, Connecticut

4. IDENTIFICATION

DESCRIBE VIEW, DIRECTION, ETC.

View from the southeast to the southwest: the south side and the back of the house.



UNITED STATES DEPARTMENT OF THE INTERIOR  
NATIONAL PARK SERVICE

NATIONAL REGISTER OF HISTORIC PLACES  
PROPERTY PHOTOGRAPH FORM

(Type all entries - attach to or enclose with photograph)

STATE	
Connecticut	
COUNTY	
Windham	
FOR NPS USE ONLY	
ENTRY NUMBER	DATE
70-00-06-0012	10/6/70

1. NAME

COMMON: Captain John Clark House (DYER-CLARK HOUSE)  
AND/OR HISTORIC: Dyer-Clark House or Dyar-Clark House

2. LOCATION

STREET AND NUMBER:

Route 169

CITY OR TOWN:

Canterbury

STATE:

Connecticut

CODE

06

COUNTY:

Windham

CODE

015

3. PHOTO REFERENCE

PHOTO CREDIT: Constance Luyster

DATE OF PHOTO: July 1970

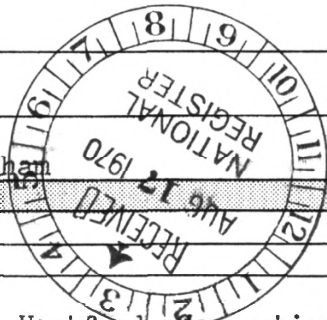
NEGATIVE FILED AT:

Connecticut Historical Commission 75 Elm Street, Hartford, Connecticut

4. IDENTIFICATION

DESCRIBE VIEW, DIRECTION, ETC.

View of the northeastern wing from the south.



SEE INSTRUCTIONS



UNITED STATES DEPARTMENT OF THE INTERIOR  
NATIONAL PARK SERVICE

NATIONAL REGISTER OF HISTORIC PLACES  
PROPERTY PHOTOGRAPH FORM

(Type all entries - attach to or enclose with photograph)

STATE Connecticut	
COUNTY Windham	
FOR NPS USE ONLY	
ENTRY NUMBER 70.10.06.0012	DATE 10/6/70

1. NAME

COMMON: Captain John Clark House (DYER-CLARK HOUSE)  
AND/OR HISTORIC: Dyer-Clark House or Dyar-Clark House

2. LOCATION

STREET AND NUMBER:

Route 169

CITY OR TOWN:

Canterbury

STATE:

Connecticut

CODE

06

COUNTY:

Windham

CODE

015

3. PHOTO REFERENCE

PHOTO CREDIT: Constance Luyster

DATE OF PHOTO: July 1970


NEGATIVE FILED AT:

Connecticut Historical Commission, 75 Elm Street, Hartford, Connecticut

4. IDENTIFICATION

DESCRIBE VIEW, DIRECTION, ETC.

View from northwest to southeast: the facade and the north side.



SEE INSTRUCTIONS



UNITED STATES DEPARTMENT OF THE INTERIOR  
NATIONAL PARK SERVICE

NATIONAL REGISTER OF HISTORIC PLACES

PROPERTY PHOTOGRAPH FORM

(Type all entries - attach to or enclose with photograph)

STATE

Connecticut

COUNTY

Windham

FOR NPS USE ONLY

ENTRY NUMBER

DATE

70.10.06.0012

10/6/70

SEE INSTRUCTIONS

1. NAME

COMMON:

Captain John Clark House (OVER - CLARK HOUSE)

AND/OR HISTORIC:

Dyer-Clark House, Dyar-Clark House

2. LOCATION

STREET AND NUMBER:

On east side of Route 169, facing west 1/10 mile south of junction with

CITY OR TOWN:

Finney Lane

Canterbury

STATE:

Connecticut

CODE

06

COUNTY:

Windham

CODE

015

3. PHOTO REFERENCE

PHOTO CREDIT:

Constance Luyster

DATE OF PHOTO:

July, 1970

NEGATIVE FILED AT:

Connecticut Historical Commission, 75 Elm Street, Hartford, Conn.

4. IDENTIFICATION

DESCRIBE VIEW, DIRECTION, ETC.

View from west to east: the facade.

