PLANTING PLAN FOR THE EAST EIGHTY ACRES OF PIONEER'S PARK · LINCOLN NEBRASKA · FIRST HIRMINGHAUS, LANDSCAPE ARCHITECT. SCALE: ONE INCH EQUALS FORTY FEET · JANUARY FIRST, NINETEEN HUNDRED AND THIRTY ·

100 50 25

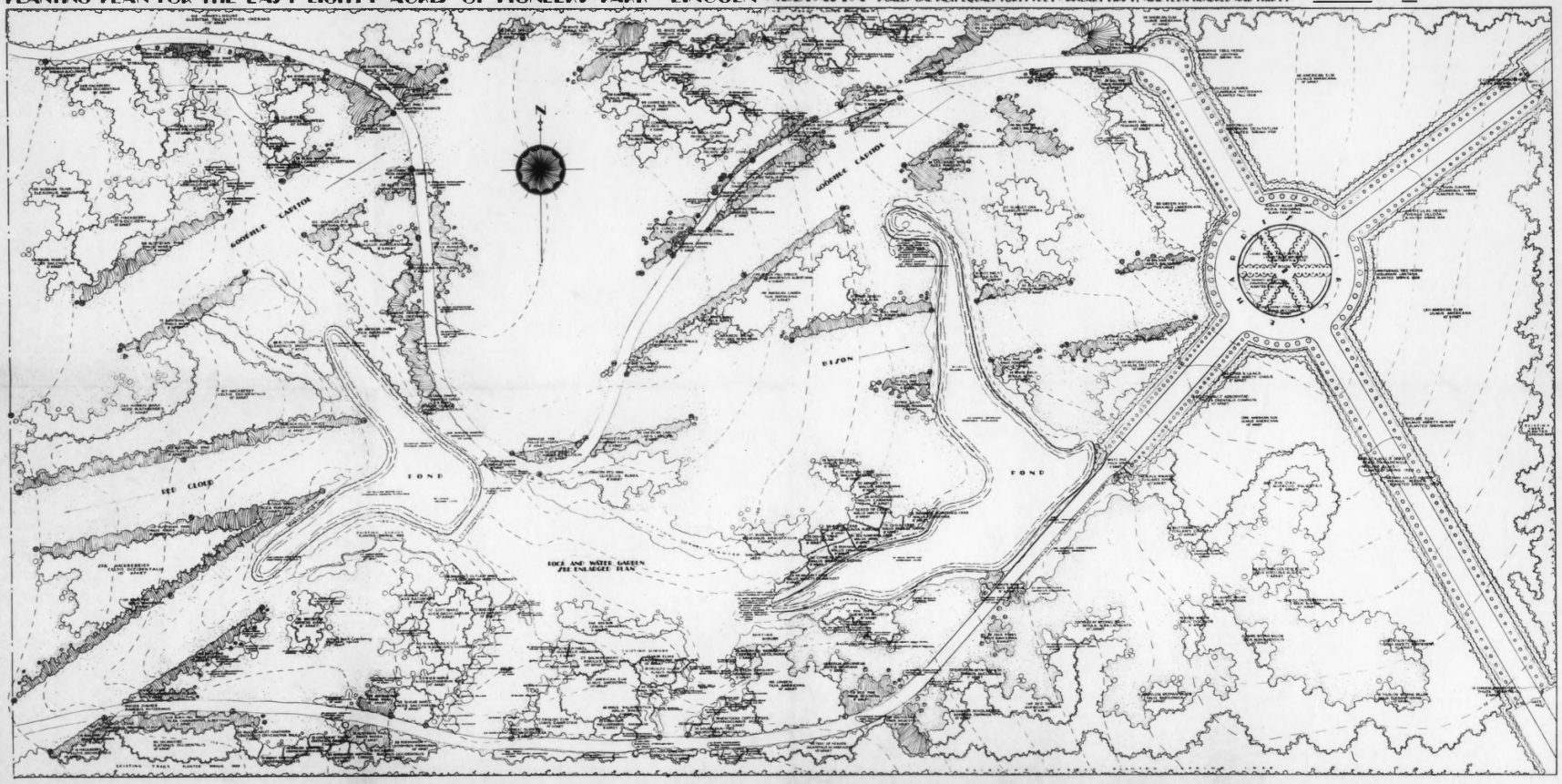

Pioneers Park
NeHRS #LC00-45
Lincoln, Lancaster County, Nebraska

Nebraska State Historical Society
(743 H67.5-56)

"Planting Plan for the East Eighty Acres of Pioneers Park." Photo of Original 1930 Plan by Ernest H. Herminghaus.

Photo #1 of 37

This photograph is supplied for research purposes only. Permission to reproduce in any form must be obtained, in writing, from the NEBRASKA STATE HISTORICAL SOCIETY. Responsibility regarding questions of copyright, photographic releases, and invasion of privacy that may arise from the use this copy is assumed by the recipient. In the event of publication, the credit line must read:

Nebraska State Historical Society

743
H67.5-56

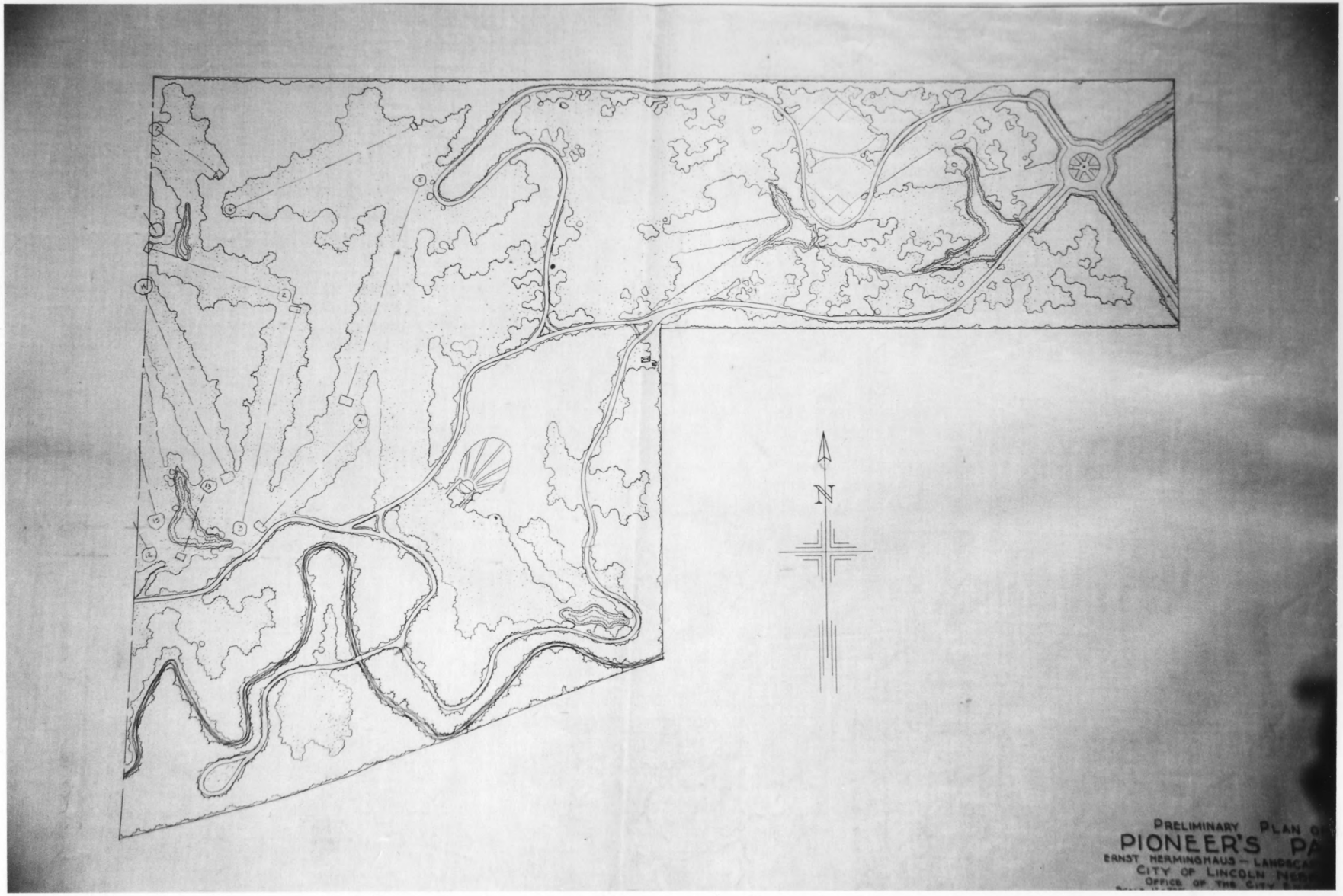
N
PRELIMINARY PLAN OF
PIONEER'S PA
ERNST HERMINGHAUS — LANDSCA
CITY OF LINCOLN NEB
OFFICE OF THE CITY E

Pioneers Park
NeHBS #LC00-45
Lincoln, Lancaster County, Nebraska

Photo by E. Zimmer, July, 1992
Lincoln City/Lancaster County
Planning Department

(9207/04:04)

Photo of Original 1935 Landscape Plan for the eastern half of Pioneers Park, by Ernest H. Herminghaus.

Photo #2 of 37

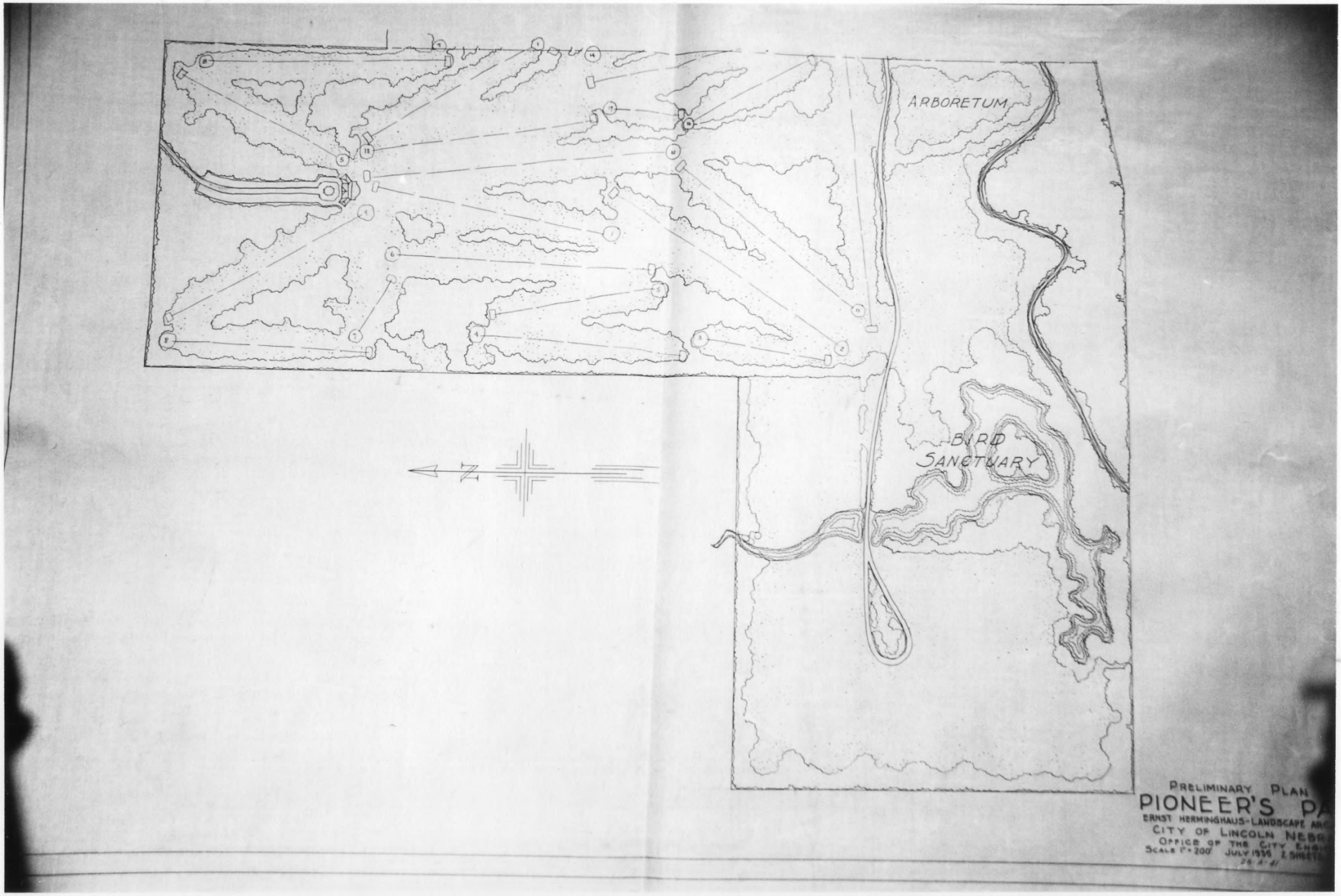
ARBORETUM
BIRD SANCTUARY
N
PRELIMINARY PLAN
PIONEER'S PA
ERNST HERMINGHAUS-LANDSCAPE ARC
CITY OF LINCOLN NEBR
OFFICE OF THE CITY ENGI
SCALE 1" = 200'
JULY 1935
2 SHEETS
26-A-41

Pioneers Park
NeHBS #LCO-45
Lincoln, Lancaster County, Nebraska

Photo by E. Zimmer, April, 1992
Lincoln City/Lancaster County Planning Departma
(9207/04:10)

Photo of Original 1935 Landscape Plan for the western half of Pioneers Park, by Ernst. H. Herminghaus.

Photo #3 of 37

Pioneers Park
NeHBS #LC00-45
Lincoln, Lancaster County, Nebraska

Photo by E. Zimmer, May, 1992
Lincoln City/Lancaster County Planning Department
(9205/01:07A)

Photo of the East Entry Vista, looking west into the Buffalo Circle terminus.

Photo #4 of 37


3-24-36
Macdonald
LINCOLN, NEBR.

Pioneers Park
NeHBS #LCCO-45
Lincoln, Lancaster County, Nebraska

Nebraska State Historical Society
MacDonald Photograph Collection
(M134-1936-3-24:1)

Historical Photo of the Buffalo Statue in Pioneers Park, looking northwest.

Photo #5 of 37

M134-1936-3-24:1
Pioneer's Park - Buffalo sculpture.

This photograph is supplied for research purposes only. Permission to reproduce in any form must be obtained, in writing, from the NEBRASKA STATE HISTORICAL SOCIETY. Responsibility regarding questions of copyright, photographic releases, and invasion of privacy that may arise from the use this copy is assumed by the recipient. In the event of publication, the credit line must read:

Nebraska State Historical Society

1936-3-24:1

Pioneers Park
NeHBS # LC00-45
Lincoln, Lancaster County, Nebraska

Photo by A. Johnson, June, 1992
Lincoln City / Lancaster County Planning Dept.
(9206/04:5A)

Photo of Columns Vista looking west on Buffalo sculpture, into alley with columns and Toboggan Hill crest.

Photo # 6 of 37

Pioneers Park
NeHBS #LC00-45
Lincoln, Lancaster County, Nebraska

Photo by E. Zimmer, May, 1992
Lincoln City/Lancaster County Planning Dept.
(9205/01:05A)

Photo of Buffalo Vista south, looking northwest toward the Buffalo sculpture.

Photo #7 of 37

49-1

NO
PARKING
ANY
TIME

Pioneers Park
NeHBS #LC00-45
Lincoln, Lancaster County, Nebraska

Photo by E. Zimmer, May, 1992
Lincoln City / Lancaster County Planning Dept.
(9205/01 : 25A)

Photo of Goodhue Capitol Vista I looking northeast to the Nebraska State Capitol Building.

Photo #8 of 37

1-31A

Pioneers Park
NeHBS #LC00-45
Lincoln, Lancaster County, Nebraska

Photo by E. Zimmer, May, 1992
Lincoln City / Lancaster County Planning Dept.
(9205/01:31A)

Photo of Goodhue Capitol Vista II looking northeast to the Nebraska State Capitol Building.

Photo # 9 of 37

1-25A



Pioneers Park
NeHRS # LC00-45
Lincoln, Lancaster County, Nebraska

Photo by E. Zimmer, May, 1992
Lincoln, Lancaster County, Nebraska
(9205/01:28A)

Photo of Columns Vista, looking east to Buffalo Circle.

Photo #10 of 37

48C-1

Pioneers Park
NeHBS #LC00-45
Lincoln, Lancaster County, Nebraska

Photo by E. Zimmer, May, 1992
Lincoln City/Lancaster County Planning Dept.
(9205/01:18A)

Photo of Duck Pond, looking northeast from park road.

Photo #11 of 37

481-1

Pioneers Park
NeHBS #LC00-45
Lincoln, Lancaster County, Nebraska

Photo by A. Johnson, June 1992
Lincoln, Lancaster County, Nebraska
(9206/05:16)

Photo of Recreational Path, located in allee/vista plantings between Goodhue Capitol Vista I and Columns Vista, looking east.

Photo #12 of 37

96-E

Pioneers Park
NeHBS # LC00-45
Lincoln, Lancaster County, Nebraska

Photo by A. Johnson, June 1992
Lincoln City/Lancaster County Planning Dept.
(9206/03:14)

Photo of Meadows Area, looking east to Toboggan Hill and the toboggan run.
Photo # 13 of 37

Pioneers Park
NeHBS # LC00-45
Lincoln, Lancaster County, Nebraska

Photo by A. Johnson, June 1992
Lincoln City / Lancaster County Planning Dept.
(9206/03:15)

Photo of Meadows Area, looking northeast to evergreen plantings and riding ring.

Photo # 14 of 37

Pioneers Park
NeHRGS #LC00-45
Lincoln, Lancaster County, Nebraska

Photo by A. Johnson, June 1992
Lincoln City / Lancaster County Planning Dept.
(9206/03:16)

Photo of Meadows Area, looking northeast to evergreen plantings and road.

Photo # 15 of 37

3-16

12-15-33

Pioneers Park
NeHBS # LC00-45
Lincoln, Lancaster County, Nebraska

Nebraska State Historical Society
MacDonald Photograph Collection
(M134-1933-12-15:1)

Historical photo of newly planted evergreen trees, looking southwest from the Indian Hill area.

Photo # 16 of 37

M134-1933-12-15:1
Pioneer's Park.

This photograph is supplied for research purposes only. Permission to reproduce in any form must be obtained in writing, from the NEBRASKA STATE HISTORICAL SOCIETY. Responsibility regarding questions of copyright, photographic releases, and invasion of privacy that may arise from the use this copy is assumed by the recipient. In the event of publication, the credit line must read:

Nebraska State Historical Society

743
1933-12-15:1

Pioneers Park
NeHBS # LC00-45
Lincoln, Lancaster County, Nebraska

Photo by A. Johnson, June 1992
Lincoln City / Lancaster County Planning Dept.
(#9206/02:24)

Photo of Pinewood Bowl stage and shell area, looking southwest.
Photo #17 of 37

Pioneers Park
NeHBS #LC00-45
Lincoln, Lancaster County, Nebraska

Photo by A. Johnson, June 1992
Lincoln City/Lancaster County Planning Dept.
(9206/02:30)

Photo of Pinewood Bowl area, looking east toward benches and newer plantings.

Photo #10 of 37

Pioneers Park
NeHBS #LC00-45
Lincoln, Lancaster County, Nebraska

Photo by E. Zimmer, July 1992
Lincoln City/Lancaster County Planning Dept.
(9207/07:24A)

Photo of Indian Hill Area, looking northeast toward the "Smoke Signal" statue.

Photo #19 of 37

Ute-2

"SMOKE SIGNAL" DEDICATION - PIONEERS PARK - LINCOLN - LANCASTER CO.
9-12-35

Pioneers Park
NeHBS #LC00-45
Lincoln, Lancaster County, Nebraska

Nebraska State Historical Society
FERA Photograph Collection
(F293-216) 9-12-35

Historic Photo of "Smoke Signal" Dedication, Pioneer Park, Lincoln, Lancaster County, 9-12-35" Looking southeast.

Photo #20 of 37

F293-216 "Smoke Signal" Dedication, Pioneer Park, Lincoln, Lancaster County, 9-12-35."

This photograph is supplied for research purposes only. Permission to reproduce in any form must be obtained in writing from the NEBRASKA STATE HISTORICAL SOCIETY. Responsibility regarding questions of copyright, photographic releases, and invasion of privacy that may arise from the use this copy is assumed by the recipient. In the event of publication, the credit line must read:

Nebraska State Historical Society

F293-216

Pioneers Park
NeHBS #LC00-45
Lincoln, Lancaster County, Nebraska

Photo by E. Zimmer, July 1992
Lincoln City / Lancaster County Planning Dept.
(92071 7:34A)

Photo of the "Smoke Signal" statue, looking northeast.

Photo # 21 of 37

7-34A

Pioneers Park
NeHBS #LC00-45
Lincoln, Lancaster County, Nebraska

Photo by A. Johnson, June 1992
Lincoln City / Lancaster County Planning Dept.
(92061 05:20)

Photo of Pioneers Park Golf Course Club House, looking northwest.

Photo # 22 of 37

Pioneers Park
NeHBS #LC00-45
Lincoln, Lancaster County, Nebraska

Photo by A. Johnson, June 1992
Lincoln City / Lancaster County Planning Dept.
(9206/03:12)

Photo of Pioneers Park Golf Course, looking southwest from the Meadows Area.

Photo #23 of 37

3-12

Pioneers Park
NeHBS #LC00-45
Lincoln, Lancaster County, Nebraska

Nebraska State Historical Society
FERA Photograph Collection
(F293-1471) 12-23-34

Historic Photo of "Enlarging and Rip-Rapping Canel (canal), Pioneer's Park, Lancaster County, 12-23-34."
Looking north.
Photo # 24 of 37

F293-1471
"Enlarging and Rip-Rapping Canel (sic canal), Pioneer's Park, Lancaster County, 12-23-34."

This photograph is supplied for research purposes only. Permission to reproduce in any form must be obtained in writing, from the NEBRASKA STATE HISTORICAL SOCIETY. Responsibility regarding questions of copyright, photographic releases, and invasion of privacy that may arise from the use this copy is assumed by the recipient. In the event of publication, the credit line must read:

Nebraska State Historical Society

F293-1471
798



Pioneers Park
NeHBS #LC00-45
Lincoln, Lancaster County, Nebraska

Photo by A. Johnson, June 1992
Lincoln City / Lancaster County Planning Dept.
(92061 03:08)

photo of the west pump house, looking northeast.

Photo # 25 of 37



Pioneers Park
NeHBS # LC00-45
Lincoln, Lancaster County, Nebraska

Photo by: A. Johnson, June 1992
Lincoln City/Lancaster County Planning Dept.
(9206/04:35A)

Photo of the stone picnic shelter, looking west.

Photo # 26 of 37.

04-35A



7-17A

Pioneers Park
NeHBS #LC00-45
Lincoln, Lancaster County, Nebraska

Photo by E. Zimmer, July 1992
Lincoln City / Lancaster County Planning Dept.
(9207 / 07:17A)

Interior photo of the stone picnic shelter, looking southwest.

Photo # 27 of 37

Pioneers Park
NeHBS #LC00-45
Lincoln, Lancaster County, Nebraska

Photo by A. Johnson, June 1992
Lincoln City/Lancaster County Planning Dept.
(9206/04:30A)

Photo of the 'Four Crosses' Picnic Table Area, looking west.

Photo #28 of 37

3CA-4

Pioneers Park
NeHBS #LC00-45
Lincoln, Lancaster County, Nebraska

Nebraska State Historical Society
FERA Photograph Collection
(F 293-1762) 2-11-35.

Photo of "Tool House", Pioneers Park, Lincoln, Nebraska, Lancaster County, 2-11-35. Looking southwest.

Photo # 29 of 37

F293-1762
"Tool House, Pioneer's Park, Lincoln, Nebraska, Lancaster County, 2-11-35."

This photograph is supplied for research purposes only. Permission to reproduce in any form must be obtained in writing, from the NEBRASKA STATE HISTORICAL SOCIETY. Responsibility regarding questions of copyright, photographic releases, and invasion of privacy that may arise from the use of this copy is assumed by the recipient. In the event of publication, the credit line must read:

Nebraska State Historical Society

F293-1762

Pioneers Park
NeHBS # LC00-45
Lincoln, Lancaster County, Nebraska

Photo by A. Johnson, June 1992
Lincoln City / Lancaster County Planning Dept.
(9206/03:19)

Photo of the Park Maintenance Area, the Tool House, looking northwest.

Photo # 30 of 37

Pioneers Park
NeHBS #LC00-45
Lincoln, Lancaster County, Nebraska

Photo by A. Johnson, June 1992
Lincoln City/Lancaster County Planning Dept.
(9206/04: 19A)

Photo of WPA windmill in Chet Ager Nature Center, looking northeast.

Photo #31 of 31.

NATURE CENTER

Pioneers Park
NeHBS # LC00-45
Lincoln, Lancaster County, Nebraska

Photo by A. Johnson, June 1992
Lincoln City / Lancaster County Planning Dept.
(9206/04:27A)

Photo of the Wetlands Bridge in the Chet Aegr Nature Center, looking southwest.

Photo # 32 of 37

Pioneers Park
NeHBS #LC00-45
Lincoln, Lancaster County, Nebraska

Photo by A. Johnson, June 1992
Lincoln City / Lancaster County Planning Dept.
(9206 / 04:14A)

Photo of Pioneers Prairie Interpretive Center, looking west.

Photo # 33 of 37.

Pioneers Park
NeHBS # LC00-45
Lincoln, Lancaster County, Nebraska

Photo by: A. Johnson, June, 1992
Lincoln City/Lancaster County Planning Dept.
(9206/04:13A)

Photo of the western drive to the Pioneers Park Zoo, looking west.

Photo # 34 of 37

Pioneers Park
NeHBS #LC00-45
Lincoln, Lancaster County, Nebraska

Photo by: E. Zimmer, July 1992
Lincoln City/Lancaster County Planning Dept.
(9207/04:10A)

Photo of western drive to the Pioneers Park Zoo, looking northeast into crescent of trees in median loop.

Photo #35 of 37.

HOH-2

Pioneers Park
NeHBS # LC00-45
Lincoln, Lancaster County, Nebraska

Photo by E. Zimmer, July, 1992
Lincoln City / Lancaster County Planning Dept.
(9207/ 04:11A)

Photo of Pioneers Park Zoo area, looking southeast onto stone shelter and prairie view.

Photo # 36 of 37.

#11-L

Pioneers Park
NeHBS #LC00-45
Lincoln, Lancaster County, Nebraska

Photo by A. Johnson, June 1992
Lincoln City / Lancaster County Planning Dept.
(9206/04:26A)

Photo of stone shelter in Pioneers Park Zoo, looking northeast from Chet Ager Nature Center.

Photo #37 of 37