


United States Department of the Interior  
National Park ServiceNational Register of Historic Places  
Registration Form

This form is for use in nominating or requesting determinations of eligibility for individual properties or districts. See instructions in *Guidelines for Completing National Register Forms* (National Register Bulletin 16). Complete each item by marking "x" in the appropriate box or by entering the requested information. If an item does not apply to the property being documented, enter "N/A" for "not applicable." For functions, styles, materials, and areas of significance, enter only the categories and subcategories listed in the instructions. For additional space use continuation sheets (Form 10-900a). Type all entries.

## 1. Name of Property

historic name Cary House  
other names/site number Resource # WH0257

## 2. Location

street & number Searcy Street & Short Street ☐ not for publication N/A  
city, town Pangburn ☐ vicinity N/A  
state Arkansas code AR county White code 145 zip code 72121

## 3. Classification

Ownership of Property	Category of Property	Number of Resources within Property	
<input checked="" type="checkbox"/> private	<input checked="" type="checkbox"/> building(s)	Contributing	Noncontributing
<input type="checkbox"/> public-local	<input type="checkbox"/> district	1	buildings
<input type="checkbox"/> public-State	<input type="checkbox"/> site		sites
<input type="checkbox"/> public-Federal	<input type="checkbox"/> structure		structures
	<input type="checkbox"/> object		objects
		1	0 Total

Name of related multiple property listing:  
Historic and Architectural Resources  
of White County, Arkansas

Number of contributing resources previously  
listed in the National Register N/A

## 4. State/Federal Agency Certification

As the designated authority under the National Historic Preservation Act of 1966, as amended, I hereby certify that this ☒ nomination ☐ request for determination of eligibility meets the documentation standards for registering properties in the National Register of Historic Places and meets the procedural and professional requirements set forth in 36 CFR Part 60. In my opinion, the property ☒ meets ☐ does not meet the National Register criteria. ☐ See continuation sheet.

Cathryn A. Buford  
Signature of certifying official

5-13-90  
Date

Arkansas Historic Preservation Program

State or Federal agency and bureau

In my opinion, the property ☐ meets ☐ does not meet the National Register criteria. ☐ See continuation sheet.

\_\_\_\_\_  
Signature of commenting or other official

\_\_\_\_\_  
Date

\_\_\_\_\_  
State or Federal agency and bureau

## 5. National Park Service Certification

I, hereby, certify that this property is:

- ☐ entered in the National Register.  
☐ See continuation sheet.
- ☐ determined eligible for the National Register. ☐ See continuation sheet.
- ☐ determined not eligible for the National Register.

☐ removed from the National Register.

☐ other, (explain:) \_\_\_\_\_

\_\_\_\_\_  
Signature of the Keeper

\_\_\_\_\_  
Date of Action

**6. Function or Use**

Historic Functions (enter categories from instructions)

Domestic/ Single Dwelling

Current Functions (enter categories from instructions)

Domestic/ Single Dwelling

**7. Description**Architectural Classification  
(enter categories from instructions)

Other: Vernacular/ Irregular Plan

Materials (enter categories from instructions)

foundation concrete

walls novelty siding

weatherboard

roof asphalt shingle

other

Describe present and historic physical appearance.

United States Department of the Interior  
National Park Service

AUG 1 1991

National Register of Historic Places  
Continuation SheetSection number 7 Page 1Description

During the Railroad Era (1870-1914) in White County a variety of vernacular houses were constructed. They were also built out of a variety of materials. Surviving examples from this period, however, are somewhat limited. The Cary House in Pangburn is a good example of a one and one-half story, frame, irregularly shaped building. The hip roof slopes downward and terminates with a gable wing on the southwest corner of the building; the entire roof is covered with composition shingles. The first floor walls are still clad with novelty siding while the upper portions of the gable ends are still covered with their original weatherboard. They are also adorned with gable returns. This house rests on a concrete block foundation.

Located on the southeast corner of Searcy and Short Streets, this building was constructed within the Pangburn city limits. It was constructed c. 1910, and is still in good condition. The main, or west, elevation of the structure is dominated by a wrap-around porch that extends to a part of the south elevation. Its shed roof is supported by wooden box columns. Fenestration on this elevation consists of symmetrically placed one-over-one double-hung sash windows. A gable roof dormer extends from the western slope of the hip roof on this elevation as well. The gable wing on the southwest portion of the building has chamfered corners and each of the wing's three bays are fenestrated with a single one-over-one double-hung sash window.

Fenestration on the south elevation of the original portion of the house is completed by a single symmetrically placed one-over-one double-hung sash window. A one-story hip roof addition was attached to the east elevation of the original house. Its south elevation has a one-bay shed roof porch attached to it and this is supported by turned posts. The only window in this addition is located on the east elevation; it consists of a two-over-two double-hung aluminum sash window. Even this addition has been added to. A single room addition connects the north elevation of the hip roof addition to the east elevation of the original building. It has a window that is similar to the one found in the previously mentioned addition; this window is found on the north elevation. Single symmetrically placed one-over-one double-hung sash windows adorn the north elevation of the original building. The easternmost one, however, has been replaced by a smaller two-over-two double-hung aluminum sash window. Two corbelled brick chimneys rise from the interior of the hip roof.

**8. Statement of Significance**

Certifying official has considered the significance of this property in relation to other properties:

☐ nationally ☐ statewide ☒ locallyApplicable National Register Criteria ☐ A ☐ B ☒ C ☐ DCriteria Considerations (Exceptions) ☐ A ☐ B ☐ C ☐ D ☐ E ☐ F ☐ G

Areas of Significance (enter categories from instructions)

ARCHITECTURE

Period of Significance

c. 1910

Significant Dates

c. 1910

Cultural Affiliation

N/A

Significant Person

N/A

Architect/Builder

unknown

State significance of property, and justify criteria, criteria considerations, and areas and periods of significance noted above.



## 9. Major Bibliographical References

See "Historic and Architectural Resources of White County, Arkansas," Section H.

### Previous documentation on file (NPS):

- ☐ preliminary determination of individual listing (36 CFR 67) has been requested
- ☐ previously listed in the National Register
- ☐ previously determined eligible by the National Register
- ☐ designated a National Historic Landmark
- ☐ recorded by Historic American Buildings Survey # \_\_\_\_\_
- ☐ recorded by Historic American Engineering Record # \_\_\_\_\_

☐ See continuation sheet

### Primary location of additional data:

- ☐ State historic preservation office
- ☐ Other State agency
- ☐ Federal agency
- ☐ Local government
- ☐ University
- ☐ Other

Specify repository: \_\_\_\_\_

## 10. Geographical Data *Map 11*

Acreage of property \_\_\_\_\_

### UTM References

A 

Zone	Easting	North
------	---------	-------

C 

Zone	Easting	North
------	---------	-------

B 

Zone	Easting	North
------	---------	-------

D 

Zone	Easting	North
------	---------	-------

☒ See continuation sheet

### Verbal Boundary Description

☒ See continuation sheet

### Boundary Justification

☒ See continuation sheet

## 11. Form Prepared By

name/title Joe De Rose, Survey Coordinator

organization Arkansas Historic Preservation Program date 4 April, 1990

street & number 225 E Markham, Suite 300 telephone 501-371-2763

city or town Little Rock state Arkansas zip code 72201

United States Department of the Interior  
National Park Service

AUG 1 1991

## National Register of Historic Places Continuation Sheet

Section number 8 Page 1

---

### Significance

When this house was constructed, c. 1910, it was one of numerous irregularly-shaped buildings built during the Railroad Era (1870-1914). Even though there are sixty-six of these buildings still left in the county very few exhibit the amount of integrity found in Pangburn's Cary House. For this reason it is being nominated under Criterion C with local significance.

**United States Department of the Interior  
National Park Service**

AUG 1 1991

**National Register of Historic Places  
Continuation Sheet**

Section number 10 Page 1

---

Acreage of property: Less than one

UTM References:

A 15/605560/3920940

Verbal Boundary Description:

Beginning at a point formed by the intersection of the eastern edge of Searcy Street with a perpendicular line running along the southern elevation of the house, proceed easterly along said line to its intersection with a perpendicular line running along the house's eastern elevation; thence proceed northerly along said line to its intersection with a perpendicular line running along the southern edge of Short Street; thence proceed westerly along said line to its intersection with the eastern edge of Searcy Street; thence proceed southerly along said line to the point of beginning.

Boundary Justification:

This boundary includes all the property historically associated with this resource.

UNITED STATES DEPARTMENT OF THE INTERIOR  
NATIONAL PARK SERVICE

NATIONAL REGISTER OF HISTORIC PLACES  
EVALUATION/RETURN SHEET

REQUESTED ACTION: NOMINATION

PROPERTY Cary House  
NAME:

MULTIPLE White County MPS  
NAME:

STATE & COUNTY: ARKANSAS, White

DATE RECEIVED: 8/01/91

DATE OF 16TH DAY: 8/31/91

DATE OF WEEKLY LIST:

DATE OF PENDING LIST: 8/15/91

DATE OF 45TH DAY: 9/15/91

REFERENCE NUMBER: 91001293

NOMINATOR: STATE

REASONS FOR REVIEW:

APPEAL: N DATA PROBLEM: N LANDSCAPE: N LESS THAN 50 YEARS: N  
OTHER: N PDIL: N PERIOD: N PROGRAM UNAPPROVED: N  
REQUEST: N SAMPLE: N SLR DRAFT: ☒ NATIONAL: ☐

COMMENT WAIVER: N

☐ ACCEPT ☒ RETURN

ABSTRACT/SUMMARY COMMENTS:

See attached comments.

RECOM./CRITERIA Return  
REVIEWER Harper  
DISCIPLINE Historian  
DATE 9/13/91

DOCUMENTATION see attached comments ☒ Y/N see attached SLR Y/N



---

CLASSIFICATION

\_\_\_count      \_\_\_resource type

---

STATE/FEDERAL AGENCY CERTIFICATION

---

FUNCTION

\_\_\_historic      \_\_\_current

---

DESCRIPTION

\_\_\_architectural classification  
\_\_\_materials  
\_\_\_descriptive text

---

SIGNIFICANCE

Period      Areas of Significance--Check and justify below

Specific dates      Builder/Architect  
Statement of Significance (in one paragraph)

\_\_\_summary paragraph  
\_\_\_completeness  
\_\_\_clarity  
\_\_\_applicable criteria  
\_\_\_justification of areas checked  
\_\_\_relating significance to the resource  
\_\_\_context  
\_\_\_relationship of integrity to significance  
\_\_\_justification of exception  
\_\_\_other

---

BIBLIOGRAPHY

---

GEOGRAPHICAL DATA

\_\_\_acreage      \_\_\_verbal boundary description  
\_\_\_UTMs      \_\_\_boundary justification

---

ACCOMPANYING DOCUMENTATION/PRESENTATION

\_\_\_sketch maps    \_\_\_USGS maps    \_\_\_photographs    \_\_\_presentation

---

OTHER COMMENTS

Questions concerning this nomination may be directed to

\_\_\_\_\_  
Signed Patrick Andrus      Phone \_\_\_\_\_  
Date 9/13/91

Cary House  
White County MPS  
White County, ARKANSAS

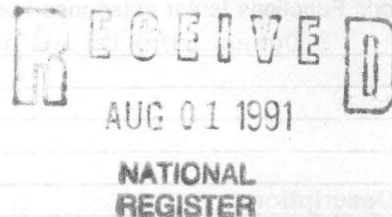
Reviewer's Comments

The boundaries of this property are presently located along building lines. A resource listed in the National Register should include all features of the property which contribute to its significance. In almost all cases this includes its historic setting. Page 77 of National Register Bulletin 16, Guidelines for Completing National Register of Historic Places Forms, states that "the boundaries of buildings should include the land surrounding the building, unless the lot occupied by the building contains no surrounding land as in the central business district of most cities."

Please revise the boundaries to include the property historically associated with the resource. If a portion of the original setting has lost its integrity, please explain.

Marilyn Harper  
Historian  
Sept. 16, 1991

1293

United States Department of the Interior  
National Park ServiceNational Register of Historic Places  
Registration Form

This form is for use in nominating or requesting determinations of eligibility for individual properties or districts. See instructions in *Guidelines for Completing National Register Forms* (National Register Bulletin 16). Complete each item by marking "x" in the appropriate box or by entering the requested information. If an item does not apply to the property being documented, enter "N/A" for "not applicable." For functions, styles, materials, and areas of significance, enter only the categories and subcategories listed in the instructions. For additional space use continuation sheets (Form 10-900a). Type all entries.

## 1. Name of Property

historic name Cary House  
other names/site number Resource # WH0257

## 2. Location

street & number Searcy Street & Short Street ☐ not for publication N/A  
city, town Pangburn ☐ vicinity N/A  
state Arkansas code AR county White code 145 zip code 72121

## 3. Classification

Ownership of Property	Category of Property	Number of Resources within Property	
		Contributing	Noncontributing
<input checked="" type="checkbox"/> private	<input checked="" type="checkbox"/> building(s)	1	_____ buildings
<input type="checkbox"/> public-local	<input type="checkbox"/> district	_____	_____ sites
<input type="checkbox"/> public-State	<input type="checkbox"/> site	_____	_____ structures
<input type="checkbox"/> public-Federal	<input type="checkbox"/> structure	_____	_____ objects
	<input type="checkbox"/> object	1	0 Total

Name of related multiple property listing:  
Historic and Architectural Resources  
of White County, Arkansas

Number of contributing resources previously  
listed in the National Register N/A

## 4. State/Federal Agency Certification

As the designated authority under the National Historic Preservation Act of 1966, as amended, I hereby certify that this  
☒ nomination ☐ request for determination of eligibility meets the documentation standards for registering properties in the  
National Register of Historic Places and meets the procedural and professional requirements set forth in 36 CFR Part 60.  
In my opinion, the property ☒ meets ☐ does not meet the National Register criteria. ☐ See continuation sheet.

Cathryn A. Buford  
Signature of certifying official

5-13-90  
Date

Arkansas Historic Preservation Program  
State or Federal agency and bureau

In my opinion, the property ☐ meets ☐ does not meet the National Register criteria. ☐ See continuation sheet.

\_\_\_\_\_  
Signature of commenting or other official

\_\_\_\_\_  
Date

\_\_\_\_\_  
State or Federal agency and bureau

## 5. National Park Service Certification

I, hereby, certify that this property is:

- ☒ entered in the National Register.  
☐ See continuation sheet.  
☐ determined eligible for the National  
Register. ☐ See continuation sheet.  
☐ determined not eligible for the  
National Register.

☐ removed from the National Register.

☐ other, (explain): \_\_\_\_\_

Mal M. Way  
for Signature of the Keeper

7/10/92  
Date of Action

**6. Function or Use**

Historic Functions (enter categories from instructions)

Domestic/ Single Dwelling

Current Functions (enter categories from instructions)

Domestic/ Single Dwelling

**7. Description**

Architectural Classification

(enter categories from instructions)

Other: Vernacular/ Irregular Plan

Materials (enter categories from instructions)

foundation	concrete
walls	novelty siding
	weatherboard
roof	asphalt shingle
other	

Describe present and historic physical appearance.

☒ See continuation sheet



United States Department of the Interior  
National Park Service

AUG 1 1991

National Register of Historic Places  
Continuation SheetSection number 7 Page 1Description

During the Railroad Era (1870-1914) in White County a variety of vernacular houses were constructed. They were also built out of a variety of materials. Surviving examples from this period, however, are somewhat limited. The Cary House in Pangburn is a good example of a one and one-half story, frame, irregularly shaped building. The hip roof slopes downward and terminates with a gable wing on the southwest corner of the building; the entire roof is covered with composition shingles. The first floor walls are still clad with novelty siding while the upper portions of the gable ends are still covered with their original weatherboard. They are also adorned with gable returns. This house rests on a concrete block foundation.

Located on the southeast corner of Searcy and Short Streets, this building was constructed within the Pangburn city limits. It was constructed c. 1910, and is still in good condition. The main, or west, elevation of the structure is dominated by a wrap-around porch that extends to a part of the south elevation. Its shed roof is supported by wooden box columns. Fenestration on this elevation consists of symmetrically placed one-over-one double-hung sash windows. A gable roof dormer extends from the western slope of the hip roof on this elevation as well. The gable wing on the southwest portion of the building has chamfered corners and each of the wing's three bays are fenestrated with a single one-over-one double-hung sash window.

Fenestration on the south elevation of the original portion of the house is completed by a single symmetrically placed one-over-one double-hung sash window. A one-story hip roof addition was attached to the east elevation of the original house. Its south elevation has a one-bay shed roof porch attached to it and this is supported by turned posts. The only window in this addition is located on the east elevation; it consists of a two-over-two double-hung aluminum sash window. Even this addition has been added to. A single room addition connects the north elevation of the hip roof addition to the east elevation of the original building. It has a window that is similar to the one found in the previously mentioned addition; this window is found on the north elevation. Single symmetrically placed one-over-one double-hung sash windows adorn the north elevation of the original building. The easternmost one, however, has been replaced by a smaller two-over-two double-hung aluminum sash window. Two corbelled brick chimneys rise from the interior of the hip roof.



**8. Statement of Significance**

Certifying official has considered the significance of this property in relation to other properties:

☐ nationally ☐ statewide ☒ locallyApplicable National Register Criteria ☐ A ☐ B ☒ C ☐ DCriteria Considerations (Exceptions) ☐ A ☐ B ☐ C ☐ D ☐ E ☐ F ☐ G

Areas of Significance (enter categories from instructions)

ARCHITECTURE

Period of Significance

c. 1910

Significant Dates

c. 1910

Cultural Affiliation

N/A

Significant Person

N/A

Architect/Builder

unknown

State significance of property, and justify criteria, criteria considerations, and areas and periods of significance noted above.

☒ See continuation sheet

## 9. Major Bibliographical References

See "Historic and Architectural Resources of White County, Arkansas," Section H.

Previous documentation on file (NPS):

- ☐ preliminary determination of individual listing (36 CFR 67)  
has been requested
- ☐ previously listed in the National Register
- ☐ previously determined eligible by the National Register
- ☐ designated a National Historic Landmark
- ☐ recorded by Historic American Buildings  
Survey # \_\_\_\_\_
- ☐ recorded by Historic American Engineering  
Record # \_\_\_\_\_

☐ See continuation sheet

**Primary location of additional data:**



- ☐ State historic preservation office  
☐ Other State agency  
☐ Federal agency  
☐ Local government  
☐ University  
☐ Other


Specify repository:

## 10. Geographical Data

Acreage of property \_\_\_\_\_

## UTM References

A  

**B** 

☒ See continuation sheet

### Verbal Boundary Description

☒ See continuation sheet

### Boundary Justification

☒ See continuation sheet

**11. Form Prepared By**

name/title Joe De Rose, Survey Coordinator  
organization Arkansas Historic Preservation Program date 4 April, 1990  
street & number 225 E Markham, Suite 300 telephone 501-371-2763  
city or town Little Rock state Arkansas zip code 72201

**United States Department of the Interior  
National Park Service**

AUG 1 1991

## **National Register of Historic Places Continuation Sheet**

Section number 8 Page 1

---

### Significance

When this house was constructed, c. 1910, it was one of numerous irregularly-shaped buildings built during the Railroad Era (1870-1914). Even though there are sixty-six of these buildings still left in the county very few exhibit the amount of integrity found in Pangburn's Cary House. For this reason it is being nominated under Criterion C with local significance.

United States Department of the Interior  
National Park Service

MAY 28 1992

National Register of Historic Places  
Continuation Sheet

Section number 10 Page 1

---

Acreage of property: Less than one

UTM References

A 15/605560/3920940

Verbal Boundary Description:

Beginning at the point formed by the intersection of the eastern edge of Searcy Street with a perpendicular line running parallel to the southern elevation of the house and located 50 feet to the south thereof; proceed easterly along said line for a distance of approximately 200 feet to a point formed by its intersection with a perpendicular line running parallel to the eastern elevation of the house; thence proceed northerly for a distance of approximately 200 feet along said line to a point formed by its intersection with a perpendicular line running along the southern edge of Short Street; thence proceed westerly along said line for a distance of approximately 200 feet to a point formed by its intersection with the eastern edge of Searcy Street; thence proceed southerly along said line for a distance of approximately 200 feet to the point of beginning.

Boundary Justification:

The original lot has been subdivided during the non-historic period, resulting in an indefinite current lot boundary; therefore, this boundary includes all the property historically associated with this resource that retains its integrity.



AUG 1 1991

United States Department of the Interior  
National Park ServiceNational Register of Historic Places  
Continuation Sheet

Section number \_\_\_\_\_ Page \_\_\_\_\_

145

White County MPS  
ARKANSAS

Date Listed

COVER	Substantive Review	Date Listed
91001350	Abington, William Thomas, House Substantive Review	9-12-91
91001322	Ackins House Substantive Review	7/11/92
91001186	American Legion Hall Substantive Review	7/11/92
91001253	Andrews, Col. Ralph, House	9-13-91
91001187	Arnold Farmstead Substantive Review	9-5-91
91001239	Baldock House	9-13-91
91001228	Bank of Searcy	9-5-91
91001251	Beebe Jail	9-5-91
91001265	Beebe Theater	9-13-91
91001201	Bell House	9-5-91
91001262	Berry House	9-5-91
91001192	Big Four School Substantive Review	9-5-91
91001176	Bloom House	7/10/92
91001363	Blunt House Livestock Barn Substantive Review	9-5-91
91001298	Boggs, James William, House	7/10/92
91001275	Bone, Luke, Grocery--Boarding House	9-5-91
91001202	Booth, Green, House	9-13-91
91001345	Booth--Weir House	9-5-91
91001217	Brooks House Substantive Review	9-5-91
91001268	Brown House Substantive Review	7/10/92
91001338	Brown, Joe, House and Farmstead Substantive Review	9-13-91
91001337	Burnett House Substantive Review	9-13-91
91001347	Caldwell House	7/11/92
91001280	Campbell--Chrisp House	9-5-91
91001293	Cary House Substantive Review	9-5-91
91001310	Chandler House Substantive Review	7/10/92
91001349	Childers Farmstead Substantive Review	7/10/92
91001301	Churchill--Hilger House	7/11/92
91001209	Cobb, Pattie, Hall	9-5-91
91001282	Cooley, Sam, Barn Substantive Review	9-5-91
91001229	Coward House Substantive Review	7/11/92
91001320	Cremane House Substantive Review	7/10/92
91001333	Critz, Col. John, Farm, Springhouse Substantive Review	7/10/92
91001259	Cross House Substantive Review	7/10/92
91001225	Cumberland Presbyterian Church Substantive Review	7/10/92
91001179	Cypert, Jesse N., Law Office Substantive Review	7/10/92
91001196	Doniphan Lumber Mill Historic District Substantive Review	9-13-91
91001264	Doss House Substantive Review	7-10-92
91001302	Doyle, David, House No. 2	9-5-91



UNITED STATES DEPARTMENT OF THE INTERIOR  
NATIONAL PARK SERVICE

NATIONAL REGISTER OF HISTORIC PLACES  
EVALUATION/RETURN SHEET

REQUESTED ACTION: RESUBMISSION

PROPERTY Cary House  
NAME:

MULTIPLE White County MPS  
NAME:

STATE & COUNTY: ARKANSAS, White

DATE RECEIVED: 5/28/92

DATE OF PENDING LIST:

DATE OF 16TH DAY:

DATE OF 45TH DAY: 7/12/92

DATE OF WEEKLY LIST:

REFERENCE NUMBER: 91001293

NOMINATOR: STATE

DETAILED EVALUATION: Y

☒ ACCEPT ☐ RETURN ☐ REJECT 7/10/92 DATE

ABSTRACT/SUMMARY COMMENTS:

Good example of irregularly-shaped  
Vernacular house, w/ good integrity.

Concerns raised in earlier return have  
been addressed.

RECOM./CRITERIA Accept/C  
REVIEWER Harper  
DISCIPLINE Historion  
DATE 7/10/92

DOCUMENTATION see attached comments Y/N see attached SLR Y/N

CLASSIFICATION

\_\_\_count \_\_\_resource type

STATE/FEDERAL AGENCY CERTIFICATION

FUNCTION

\_\_\_historic \_\_\_current

DESCRIPTION

\_\_\_architectural classification  
\_\_\_materials  
\_\_\_descriptive text

SIGNIFICANCE

Period Areas of Significance--Check and justify below

Specific dates Builder/Architect  
Statement of Significance (in one paragraph)

\_\_\_summary paragraph  
\_\_\_completeness  
\_\_\_clarity  
\_\_\_applicable criteria  
\_\_\_justification of areas checked  
\_\_\_relating significance to the resource  
\_\_\_context  
\_\_\_relationship of integrity to significance  
\_\_\_justification of exception  
\_\_\_other

BIBLIOGRAPHY

GEOGRAPHICAL DATA

\_\_\_acreage \_\_\_verbal boundary description  
\_\_\_UTMs \_\_\_boundary justification

ACCOMPANYING DOCUMENTATION/PRESENTATION

\_\_\_sketch maps \_\_\_USGS maps \_\_\_photographs \_\_\_presentation

OTHER COMMENTS

Questions concerning this nomination may be directed to

\_\_\_\_ Phone \_\_\_\_\_

Signed \_\_\_\_\_ Date \_\_\_\_\_



100 1 200

CARY HOUSE  
PANGBURN, ARKANSAS      white  
PHOTOGRAPHED BY S. MITCHELL  
MAY, 1986  
NEGATIVE ON FILE AT AHPP  
VIEW FROM ~~W~~WEST

AUG 1 1991







CARY HOUSE  
PANABURN, ARKANSAS *intitle*  
PHOTOGRAPHED BY S. MITCHELL  
MAY, 1986  
NEGATIVE ON FILE AT AHPP  
VIEW FROM EAST



CARY HOUSE      *White*  
PANGBURN, ARKANSAS  
PHOTOGRAPHED BY J. MITCHELL  
MAY, 1986  
NEGATIVE ON FILE AT AHPP  
VIEW FROM NORTHWEST





White House

CARY HOUSE  
PANGBURN, ARKANSAS *white*  
PHOTOGRAPHED BY J. MITCHELL  
MAY, 1986  
NEGATIVE ON FILE AT AHPP  
VIEW FROM NORTH

AUG 1 1991



Please refer to the map in the  
Multiple Property Cover Sheet  
for this property

Multiple Property Cover Sheet Reference Number: 64500033