



NATIONAL REGISTER OF HISTORIC PLACES
PROPERTY PHOTOGRAPH FORM*(Type all entries - attach to or enclose with photograph)*

STATE

New Mexico

COUNTY

Taos

FOR NPS USE ONLY

ENTRY NUMBER

DATE

APR 14 1975

1. NAME

COMMON: The Chapel of Santa Cruz of Ojo Caliente

AND/OR HISTORIC:

2. LOCATION

STREET AND NUMBER:

On south side of the plaza, north of the new church.

CITY OR TOWN:

Ojo Caliente

STATE:

New Mexico

CODE

35

COUNTY:

Taos

CODE

055

3. PHOTO REFERENCE

PHOTO CREDIT: Richard Federici

DATE OF PHOTO: Winter, 1973-74


NEGATIVE FILED AT: State Planning Office, 200 West De Vargas,
Santa Fe, New Mexico

4. IDENTIFICATION

DESCRIBE VIEW, DIRECTION, ETC.

Recent view of the facade of the Chapel.

1084





NATIONAL REGISTER OF HISTORIC PLACES
PROPERTY PHOTOGRAPH FORM

(Type all entries - attach to or enclose with photograph)

STATE

New Mexico

COUNTY

Taos

FOR NPS USE ONLY

ENTRY NUMBER

DATE

APR 14 1975

1. NAME

COMMON: The Chapel of Santa Cruz of Ojo Caliente

AND/OR HISTORIC:

2. LOCATION

STREET AND NUMBER:

On south side of the plaza, north of the new church

CITY OR TOWN:

Ojo Caliente

STATE:

New Mexico

CODE

COUNTY:

35

Taos

CODE

055

3. PHOTO REFERENCE

PHOTO CREDIT: E. Boyd

DATE OF PHOTO: ca. 1880


NEGATIVE FILED AT: State Planning Office, 200 West DeVargas
Santa Fe, New Mexico

4. IDENTIFICATION

DESCRIBE VIEW, DIRECTION, ETC.

Oldest known view of the facade of the Chapel.

#2084





NATIONAL REGISTER OF HISTORIC PLACES
PROPERTY PHOTOGRAPH FORM

(Type all entries - attach to or enclose with photograph)

STATE

New Mexico

COUNTY

Taos

FOR NPS USE ONLY

ENTRY NUMBER

APR 14 1975

DATE

1. NAME

COMMON: The Chapel of Santa Cruz of Ojo Caliente

AND/OR HISTORIC:

2. LOCATION

STREET AND NUMBER:

On south side of the plaza, north of the new church.

CITY OR TOWN:

Ojo Caliente

STATE:

New Mexico

CODE

35

COUNTY:

Taos

3. PHOTO REFERENCE

PHOTO CREDIT: Richard Federici


DATE OF PHOTO: Winter, 1973-74

NEGATIVE FILED AT: State Planning Office, 200 West De Vargas,
Santa Fe, New Mexico

4. IDENTIFICATION

DESCRIBE VIEW, DIRECTION, ETC.

Current view of the interior of the Chapel. The location of the furnishings removed earlier in this century is presently unknown.





UNITED STATES DEPARTMENT OF THE INTERIOR
NATIONAL PARK SERVICE

NATIONAL REGISTER OF HISTORIC PLACES
PROPERTY PHOTOGRAPH FORM

(Type all entries - attach to or enclose with photograph)

STATE New Mexico	
COUNTY Taos	
FOR NPS USE ONLY	
ENTRY NUMBER	DATE
	APR 14 1975

1. NAME

COMMON: The Chapel of Santa Cruz of Ojo Caliente

AND/OR HISTORIC:

2. LOCATION

STREET AND NUMBER:
On south side of the plaza, north of the new church.

CITY OR TOWN:
Ojo Caliente

STATE: New Mexico	CODE 35	COUNTY: Taos	CODE 5055
----------------------	------------	-----------------	--------------

3. PHOTO REFERENCE

PHOTO CREDIT: Richard Federici

DATE OF PHOTO: Winter, 1973-74

NEGATIVE FILED AT: State Planning Office, 200 West De Vargas,
Santa Fe, New Mexico

4. IDENTIFICATION

DESCRIBE VIEW, DIRECTION, ETC.

View of the southeast corner of the Chapel of Santa Cruz of Ojo Caliente. Note the adjacent, newer church of St. Mary's.

#404

