Walker Ranch Historic District
Boulder County, Colorado

Photographer: Bernie Weisgerber
Negatives: Boulder County Parks and Open Space
Date: 1984

Photo 1. See Map 4 for view.

Walker Ranch Historic District
Boulder County, Colorado

Photographer: Bernie Weisgerber
Negatives: Boulder County Parks and Open Space
Date: 1984

Photo 2. See Map 4 for view.

Walker Ranch Historic District
Boulder County, Colorado

Photographer: Bernie Weisgerber
Negatives: Boulder County Parks and Open Space
Date: 1984

Photo 3. See Map 4 for view.

Walker Ranch Historic District
Boulder County, Colorado

Photographer: Bernie Weisgerber
Negatives: Boulder County Parks and Open Space, Boulder, CO.
Date: 1984

Photo 4. See Map 4 for view.

Walker Ranch Historic District
Boulder Bounty, Colorado

Photographer: Bernie Weisgerber
Negatives: Boulder County Parks and Open Space, Boulder, Colorado
Date: 1984

Photo 5. See Map 4 for view.

Walker Ranch Historic District
Boulder County, Colorado

Photographer: Bernie Weisgerber
Negatives: Boulder County Parks and Open Space, Boulder,CO.
Date: 1984

Photo 6. See Map 4 for view.

Walker Ranch Historic District
Boulder County, Colorado

Photographer: Bernie Weisgerber
Negatives: Boulder Bounty Parks and Open Space, Boulder, CO

Date: 1984

Photo 7. See Map 4 for view.

Walker Ranch Historic District
Boulder County, CO

Photographer: Bernie Weisgerber
Negatives: Boulder County Parks and Open Space, Boulder CO
Date: 1984

Photo 8. See Map 4 for view.

ENTERING
WALKER RANCH
BOULDER COUNTY
PARKS & OPEN SPACE
NO CAMPING

Walker Ranch Historic District
Boulder County, CO

Photographer: Bernie Weisgerber
Negatives: Boulder County Parks and Open Space, Boulder, CO
Date: 1984

Photo 9. See Map 4 for view.



Walker Ranch Historic District
Boulder County, CO

Photographer: Bernie Weisgerber
Negatives: Boulder County Parks and Open Space, Boulder, CO
Date: 1984

Photo 10. See Map 4 for view.



Walker Ranch Historic District
Boulder County, CO

Photographer: Bernie Weisgerber
Negatives: Boulder County Parks and Open Space, Boulder, CO
Date 1984

Photo 11. Overview of ranch complex, looking northwest.

Walker Ranch setting
Boulder County
Photographer: P. Bell
Negative: BCPOS
Date: 11-16-83
Photo 12
View looking east

LA RANCH

Walker Ranch building complex,
ca. 1883
Boulder County
Photographer: Sturtevant
Copy negative: BCPOS
Date: ca. 1883
Photo 13
View looking NW

Walker Ranch building complex,
today
Boulder County
Photographer: P.Bell
Negative: BCPOS
Date: 11-16-83
Photo 14
View looking NW



Walker Ranch Historic District
Boulder County, CO

Photographer: Kris Kranzush
Negatives: Boulder County Parks and Open Space, Boulder, CO.
Date: 1983

Photo 15. See Map # 3, Building #3c.
Bunkhouse

Log House with cowboy, ca. 1915
Boulder County
Photographer: Walker family
Copy negative: BCPOS
Date: ca. 1915
Photo 16. See Bldg #7c, Map 3.
View looking west.

Log House today
Boulder County
Photographer: P.Bell
Negative: BCPOS
Date: 11-16-83
Photo 17
View looking west. See Bldg #7c
map 3.

Walker Ranch Historic District
Boulder County, CO

Photographer: Kris Kranzush
Negatives: Boulder County Parks and Open Space, Boulder CO
Date: 1983

Photo: 18. See Map #3, Build #7c.
Log house. View looking west.

Ranch house

Ranch House, ca. 1915
Boulder County
Photographer: Walker family
Copy negative: BCPOS
Date: ca. 1915
Photo 19
View looking north. See Bldg. #1c, map 3.

Ranch House today
Boulder County
Photographer: P.Bell
Negative: BCPOS
Date: 11-16-83
Photo 20
View looking north. See Bldg #1c, Map 3.

Walker Ranch Historic District
Boulder County, CO

Photographer: Kris Kranzush
Negatives: Boulder County Parks and Open Space, Boulder, CO
Date: 1983

Photo 21. See Map 3, Building #8c. Springhouse.

ESEL

Walker Ranch Historic District
Boulder County, CO

Photographer: Kris Kranzush
Negatives: Boulder County Parks and Open Space, Boulder, CO
Date: 1983

Photo 22. See Map 3, Building #9c.
Tack room/storage/root cellar

Outlier hay barn with ranch complex
in background
Boulder County
Photographer: P.Bell
Negative: BCPOS
Date: 11-16-83
Photo 23
View looking west. See Bldg. #10c, map 3.

Walker Ranch Historic District
Boulder County, CO

Photographer: Kris Kranzush
Negatives: Boulder County Parks and Open Space, Boulder, CO
Date: 1983

Photo 24. See Map 3, Building #11c.
Wagon barn.

Livestock Barn
Boulder County
Photographer: P.Bell
Negative: BCPOS
Date: 11-16-83
Photo 25
View looking north. See Bldg. #12c, map. 3.



Walker Ranch Historic District
Boulder County, Colorado

Photographer: Kris Kranzush
Negatives: Boulder County Parks and Open Space, Boulder, CO
Date: 1983

Photo 26. See Map 3, Building #13c. Scalehouse.

Walker Ranch Historic District
Boulder County, CO

Photographer: Kris Kranzush
Negatives: Boulder County Parks and
Open Space, Boulder, CO
Date: 1983

Hay barn.

Photo 27. See Map 3, Building #15c.

Walker Ranch Historic District
Boulder County, Colorado

Photographer: Unknown
Negatives: Boulder County Parks and Open Space, Boulder, Colorado
Date: 1983

Aerial view of Walker Ranch. Flagstaff Road is to the east.