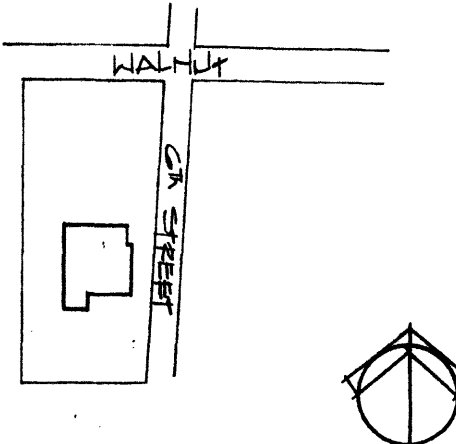



KENTUCKY HISTORIC RESOURCES INVENTORY

Site No. _____

1 Historic Name(s) Carnegie Library Original Owner Central University		22. ADD/County BLUEGRASS/ BOYLE	
2 Present Name Admissions, Bookstore, Post Office		23. U.S.G.S. Quadrant (15/75') BOYLE, Danville	
3 Location Centre College Campus		24. UTM Reference Zone 16 Easting 695940 Northing 4168470	
4 Owner's Name Centre College		25. Coordinate Accuracy <input type="checkbox"/>	
5 Owner's Address Danville, Ky. 40422		26. Prehistoric Site <input type="checkbox"/> Object Historic Site <input type="checkbox"/> Structure Building <input checked="" type="checkbox"/> Other	
6 Open to Public Yes <input type="checkbox"/> No <input checked="" type="checkbox"/>	7. Visible from road Yes <input checked="" type="checkbox"/> No <input type="checkbox"/>	8. Ownership Private <input checked="" type="checkbox"/> Local <input type="checkbox"/> State <input type="checkbox"/> Federal <input type="checkbox"/>	
9. Local Contact/Organization OLD HOUSE CLUB OF DANVILLE		27. National Register District Name:	
10. Site Plan with North Arrow 		28. Significance Evaluation National Register <input checked="" type="checkbox"/>	
		29. Status <input type="checkbox"/> Date _____ National Landmark <input type="checkbox"/> National Register <input type="checkbox"/> Landmark Certificate <input type="checkbox"/> Kentucky Survey <input type="checkbox"/> Local Landmark <input type="checkbox"/> HABS/HAER <input type="checkbox"/>	
18 Description Two story five bay on the east and west facades; three bays on the north and south; tile mansard roof overhanging eaves with brackets; bays separated by bricks pilasters with Corinthian capitols; windows rounded as well as square and rectangular; stone keystones with brick quoins (Continue on Back)		30. Historic Theme Primary <input type="checkbox"/> Secondary <input type="checkbox"/> Other <input type="checkbox"/>	
		31. Endangered Yes <input type="checkbox"/> No <input type="checkbox"/>	
11. Architect Grant C. Miller 12. Builder (Chicago) Unknown 13. Date 1913 A. <input checked="" type="checkbox"/> B. <input type="checkbox"/> 14. Style A. Classical <input checked="" type="checkbox"/> M B. Revival <input type="checkbox"/> 15. Original Use Library <input checked="" type="checkbox"/> I 16. Present use Bookstore 17. Condition Good <input checked="" type="checkbox"/> A		32. Photographs 	
		No. Stories 2 <input checked="" type="checkbox"/> C Single Pile <input type="checkbox"/> NA <input checked="" type="checkbox"/> X Double Pile <input type="checkbox"/> Floor Plan NA <input type="checkbox"/>	
		Structural Fabric Brick A. <input checked="" type="checkbox"/> C B. <input type="checkbox"/> Decorative Fabric Stone A. <input checked="" type="checkbox"/> H Glass B. <input checked="" type="checkbox"/> P	
		Roof Form Hip	
		19 History Designed as library by Grant C. Miller of Chicago, Illinois for Central University.	
20 Significance Library significant for craftsmanship, style, and materials used in construction. One of		Roll No. _____ Picture No. _____ Direction _____	
21 Source of Information Bob Glass, Archives of Centre College		34. Prepared by: Helen Powell	
		35. Organization Carman and Powell, Inc.	
		36. Date 1984	
		37. Revision Dates _____ 38. Staff Review _____	

18 Description (continued)

stone foundation; entry portico with Ionic columns; stained glass in transoms; stone sills; small addition on the northeast main entrance on west side; five bay facade accented by tripartite windows.

20 Significance (continued)

a limited number of Carnegie libraries built in Kentucky

**KENTUCKY HISTORIC RESOURCE INVENTORY SUPPLEMENT
BOUNDARY AND LOCATION INFORMATION**

Historic Property Name Carnegie Library (Centre College) Site #
 Multiple Resource/Thematic Nomination Title Multiple Resources of Danville

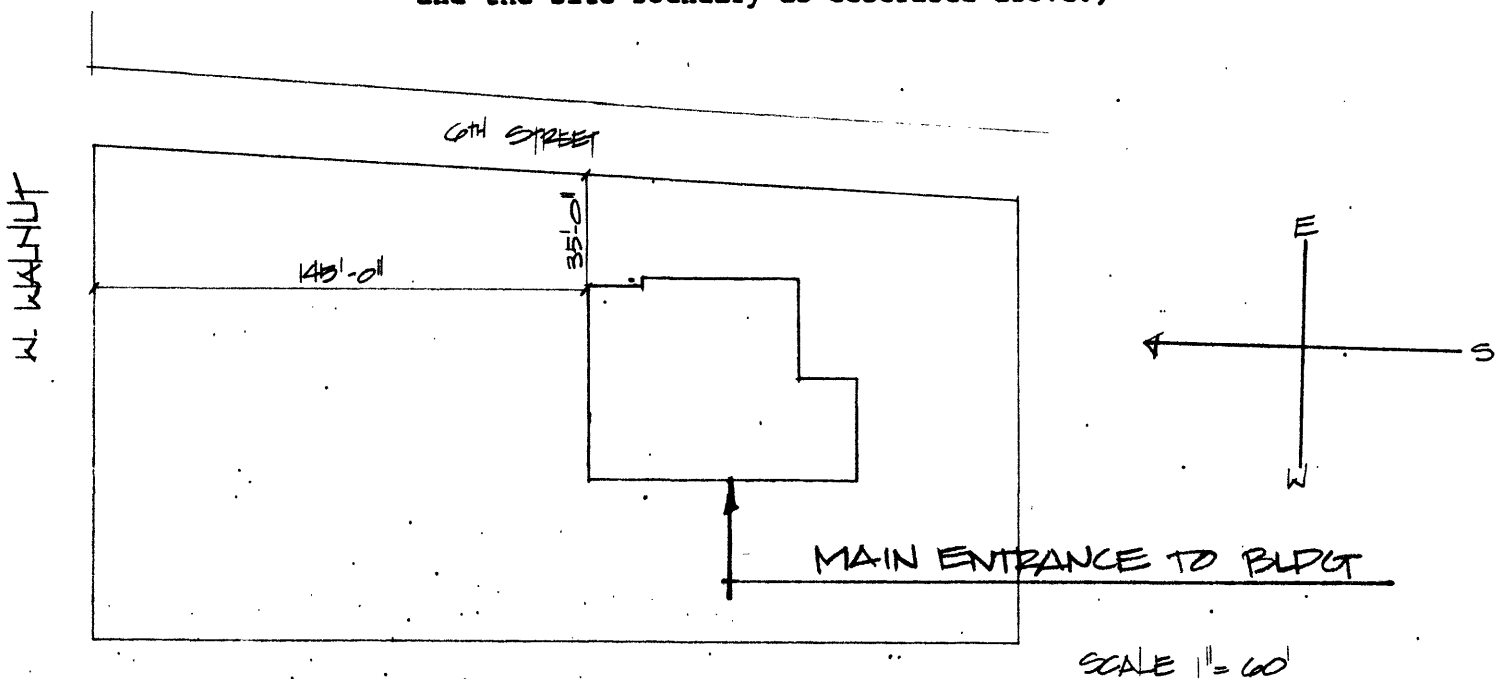
U.T.M. Coordinates - List multiple UTM's if property is ten or more acres.

A. _____ D. _____
 B. _____ E. _____
 C. _____ F. _____

Verbal Boundary Description Acreage .96

From a point in the southwest corner of the intersection of West Walnut and 6th Street; then west 150 feet to a point; then south 290 feet to a point; then east 140 feet to a point; then north 290 feet to a point of beginning.

Sketch of Site Plan (Showing outbuildings, structures, landscape features and the site boundary as described above.)



Official Courthouse Property Reference:

HISTORY OF CENTRE COLLEGE

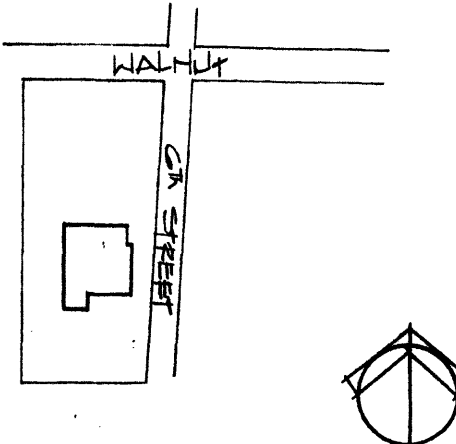

Centre College was chartered by the Kentucky Legislature on January 1, 1819. Old Centre built in 1820 is perhaps the oldest college building east of the Alleghenies. Because of its religious and public affiliations, Centre's history has been intertwined with that of other schools throughout its existence. From 1833 to 1857, Centre had a medical school as well as providing instruction in the classics. The Danville Theological Seminary begun in 1853 was on the Centre campus until 1901. Breckenridge Hall built in 1892 served as a dormitory for this school. In 1873, the southern Presbyterians decided that the post civil war philosophy of the national Presbyterian Church was unsuitable. They formed their own institution of higher learning at Richmond, Kentucky with schools of law, medicine, and denistry. After the turn of the century, the rift healed sufficiently for Centre and Central University to merge once again.

Higher education for women began in Danville in 1854 with the Henderson Female Institute. In 1855, the school changed its name to the Caldwell Female Institute. In the latter part of the 19th century, it was associated with the Danville Female Academy and the Bell Seminary. In 1904, the school became known as Caldwell College only to change again to become Kentucky College for Women in 1913. the first four-year graduates were in 1925. Kentucky College for Women merged with Centre College as the women's department in 1926. The women's campus was united with the men's campus under the single name of Centre College in 1962.



KENTUCKY HISTORIC RESOURCES INVENTORY

Site No. _____

1 Historic Name(s) Carnegie Library Original Owner Central University		22. ADD/County BLUEGRASS/ BOYLE			
2 Present Name Admissions, Bookstore, Post Office		23. U.S.G.S. Quadrant (15/75') BOYLE, Danville			
3 Location Centre College Campus		24. UTM Reference Zone 16 Easting 695940 Northing 4168470			
4 Owner's Name Centre College		25. Coordinate Accuracy <input type="checkbox"/>			
5 Owner's Address Danville, Ky. 40422		26. Prehistoric Site Object Historic Site Structure Building <input checked="" type="checkbox"/> Other			
6 Open to Public Yes <input type="checkbox"/> No <input checked="" type="checkbox"/>	7. Visible from road Yes <input checked="" type="checkbox"/> No <input type="checkbox"/>	8. Ownership Private <input checked="" type="checkbox"/> Local <input type="checkbox"/> State <input type="checkbox"/> Federal <input type="checkbox"/>			
9. Local Contact/Organization OLD HOUSE CLUB OF DANVILLE		27. National Register District Name:			
10. Site Plan with North Arrow 		28. Significance Evaluation National Register <input checked="" type="checkbox"/>			
		29. Status Date National Landmark <input type="checkbox"/> National Register <input type="checkbox"/> Landmark Certificate <input type="checkbox"/> Kentucky Survey <input type="checkbox"/> Local Landmark <input type="checkbox"/> HABS/HAER <input type="checkbox"/>			
18 Description Two story five bay on the east and west facades; three bays on the north and south; tile mansard roof overhanging eaves with brackets; bays separated by bricks pilasters with Corinthian capitols; windows rounded as well as square and rectangular; stone keystones with brick quoins <small>(Continue on Back)</small>		30. Historic Theme Primary <input type="checkbox"/> Secondary <input type="checkbox"/> Other <input type="checkbox"/>			
		31. Endangered Yes <input type="checkbox"/> No <input type="checkbox"/>			
11. Architect Grant C. Miller 12. Builder (Chicago) Unknown 13. Date 1913 A. <input checked="" type="checkbox"/> B. <input type="checkbox"/> 14. Style A. Classical <input checked="" type="checkbox"/> M B. Revival <input type="checkbox"/> 15. Original Use Library <input checked="" type="checkbox"/> I 16. Present use Bookstore 17. Condition Good <input checked="" type="checkbox"/> A		32. Photographs 			
		No. Stories 2 <input checked="" type="checkbox"/> C Single Pile <input type="checkbox"/> NA <input checked="" type="checkbox"/> Double Pile <input type="checkbox"/> Floor Plan NA <input type="checkbox"/> Structural Fabric Brick A. <input checked="" type="checkbox"/> C B. <input type="checkbox"/> Decorative Fabric Stone A. <input checked="" type="checkbox"/> H Glass B. <input checked="" type="checkbox"/> P Roof Form Hip		Roll No. _____ Picture No. _____ Direction _____	
		19 History Designed as library by Grant C. Miller of Chicago, Illinois for Central University.		34. Prepared by: Helen Powell	
		20 Significance Library significant for craftsmanship, style, and materials used in construction. One of		35. Organization Carman and Powell, Inc. 36. Date 1984	
21 Source of Information Bob Glass, Archives of Centre College		37. Revision Dates _____ 38. Staff Review _____			

18 Description (continued)

stone foundation; entry portico with Ionic columns; stained glass in transoms; stone sills; small addition on the northeast main entrance on west side; five bay facade accented by tripartite windows.

20 Significance (continued)

a limited number of Carnegie libraries built in Kentucky

**KENTUCKY HISTORIC RESOURCE INVENTORY SUPPLEMENT
BOUNDARY AND LOCATION INFORMATION**

Historic Property Name Carnegie Library (Centre College) Site #
 Multiple Resource/Thematic Nomination Title Multiple Resources of Danville

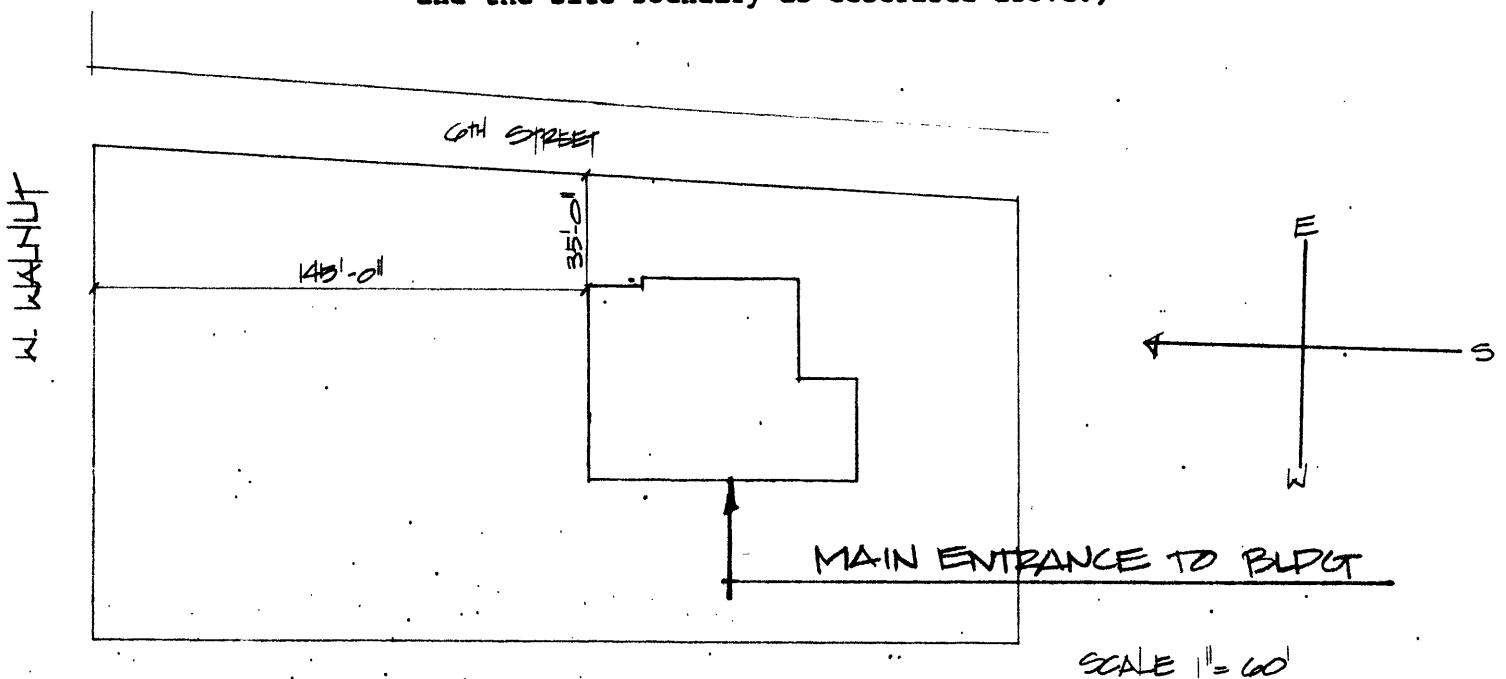
U.T.M. Coordinates - List multiple UTM's if property is ten or more acres.

A. _____ D. _____
 B. _____ E. _____
 C. _____ F. _____

Verbal Boundary Description Acreage .96

From a point in the southwest corner of the intersection of West Walnut and 6th Street; then west 150 feet to a point; then south 290 feet to a point; then east 140 feet to a point; then north 290 feet to a point of beginning.

Sketch of Site Plan (Showing outbuildings, structures, landscape features and the site boundary as described above.)



Official Courthouse Property Reference:

HISTORY OF CENTRE COLLEGE

Centre College was chartered by the Kentucky Legislature on January 1, 1819. Old Centre built in 1820 is perhaps the oldest college building east of the Alleghenies. Because of its religious and public affiliations, Centre's history has been intertwined with that of other schools throughout its existence. From 1833 to 1857, Centre had a medical school as well as providing instruction in the classics. The Danville Theological Seminary begun in 1853 was on the Centre campus until 1901. Breckenridge Hall built in 1892 served as a dormitory for this school. In 1873, the southern Presbyterians decided that the post civil war philosophy of the national Presbyterian Church was unsuitable. They formed their own institution of higher learning at Richmond, Kentucky with schools of law, medicine, and denistry. After the turn of the century, the rift healed sufficiently for Centre and Central University to merge once again.

Higher education for women began in Danville in 1854 with the Henderson Female Institute. In 1855, the school changed its name to the Caldwell Female Institute. In the latter part of the 19th century, it was associated with the Danville Female Academy and the Bell Seminary. In 1904, the school became known as Caldwell College only to change again to become Kentucky College for Women in 1913. the first four-year graduates were in 1925. Kentucky College for Women merged with Centre College as the women's department in 1926. The women's campus was united with the men's campus under the single name of Centre College in 1962.

