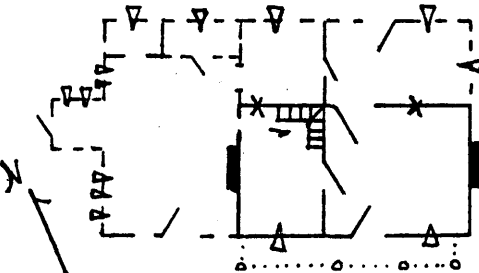



KENTUCKY HISTORIC RESOURCES INVENTORY

DEC 20 1988

Site No. WS-2

3398

1. Historic Name(s) Gregory/Barlow Place		22. ADD/County Lincoln Trail/Wash. 115	
Original Owner ? Gregory		23. U.S.G.S. Quadrant (15'/75') Maud G.I.S. Mod.	
2. Present Name As above		24. UTM Reference 16 653080 4182800	
3. Location 1 m. W of Hwy 55, 2 m. S. of Mooresville		Zone Easting Northing	
4. Owner's Name Virgil Woodson Simpson		25. Coordinate Accuracy	
5. Owner's Address Rt. 1, Springfield, Ky. 40069		26. Prehistoric Site Historic Site Building	
6. Open to Public Yes ___ No <input checked="" type="checkbox"/>		7. Visible from road Yes <input checked="" type="checkbox"/> No ___	
9. Local Contact/Organization Owner		8. Ownership Private <input checked="" type="checkbox"/> Local ___ State ___ Federal ___	
10. Site Plan with North Arrow 		11. Architect Unknown	
		12. Builder Unknown	
		13. Date 1825-50 A. <input checked="" type="checkbox"/> B. ___	
		14. Style A. Federal <input checked="" type="checkbox"/> B. ___	
		15. Original Use Sing. fam. res. <input checked="" type="checkbox"/>	
		16. Present use As above	
		17. Condition Good <input checked="" type="checkbox"/>	
18. Description 3 bay, 2 story, Flemish bond facade; external end brick chimneys; 5/1 American bond on other faces; bull's eye corner blocks; transom over door; window frame moldings look like picture frames; added porch; frame addition w/alum. sid. on rear and W. (over) <small>(Continue on Back)</small>		No. Stories 2 <input checked="" type="checkbox"/>	
		Single Pile <input checked="" type="checkbox"/> NA ___	
		Double Pile ___	
		Floor Plan Hall/parlor <input checked="" type="checkbox"/>	
		Structural Fabric Brick A <input checked="" type="checkbox"/> B. ___	
		Decorative Fabric Flemish bond A. <input checked="" type="checkbox"/> B. ___	
		Roof Form Gable end	
19. History While this house has earlier been designated as a Hobbs house, current research may not support oral history that the house was built by the Gregorays c. 1820. Oral history also indicated the house was used (over)		27. National Register District Name: N/A	
20. Significance Property is significant under criterion C. Well preserved late house exhibiting traditional floor plan typical of earlier period		28. Significance Evaluation NR <input checked="" type="checkbox"/>	
21. Source of Information SEE OVER		29. Status National Landmark ___ National Register ___ Landmark Certificate ___ Kentucky Survey ___ Local Landmark ___ HABS/HAER ___	
		30. Historic Theme Primary Architecture <input checked="" type="checkbox"/> Secondary ___ Other ___	
		31. Endangered Yes ___ No <input checked="" type="checkbox"/>	
		32. Preservation Project Status Actual Cost in \$1,000s	
		33. ATTACH PHOTO 	
		Roll No. 17	
		Picture No. 29-32	
		Direction	
		34. Prepared by: Joe DeSpain	
		35. Organization Green Co. Hist. Soc., Inc.	
		36. Date 17 Mar. 1983	
		37. Revision Dates 1/87	
		38. Staff Review	

HISTORY: (cont.) as a boarding house and/or school house-- possibly a subscription school. One of the teachers mentioned in relation to the school is "Uncle" James (Jim Whitey) Moore. These latter facts are not yet substantiated. However, the 1877 Beers map indicates the house belonged to R. Barlow. Richard Barlow purchased the property and several acres in the area as early as 1865 from John S. and Susan Gregory. In 1866 Barlow purchased 175 a. from R. P. Gregory, and he continued to purchase from either R. P. or the heirs of R. P. through 1876, land which it is certain included the house.

R. P. Gregory was one of Godfrey Gregory's sons, and Godfrey was a large landholder of the area whose lands were parcelled in 1850.

Richard Barlow m. Meca Ann Neil, 1 Mar. 1859, at her father's home. (Meca may be the daughter of John L. Neil who married Sarah Moody, 23 Jan. 1830.) Meca is mentioned in her mother's will probated 26 Mar. 1877 (WC Will Bk. Q/238). Sometime between 1877 and 1897, Richard and Meca Barlow divorced, after having at least one daughter, Nannie. Nannie later married George M. Mullican at Fredericktown, 8 Jan. 1902 (Marriage Bk. 6/197). Richard remarried Nannie _____ and by 1897 lived in Thayer Co., Nebraska

SOURCE OF INFORMATION: WC Deeds Y/501; Y/502; 27/350; 30/148; 31/356; 45/300; 45/402; 57/208; 62/627; 62/628; 65/112; 67/567; 70/84; 70/586

WC Will Bk. 33/194

See also WC Deed S/107; U/162; T/191

Mrs. Janes



KENTUCKY HISTORIC RESOURCE INVENTORY SUPPLEMENT
BOUNDARY AND LOCATION INFORMATION

Historic Property Name Gregory/Barlow Place Site # WS-2

Multiple Resource/Thematic Nomination Title Washington County Multiple Resource Area

U.T.M. Coordinates - List multiple UTM's if property is ten or more acres.

A. 16 653080 4182800 D. _____

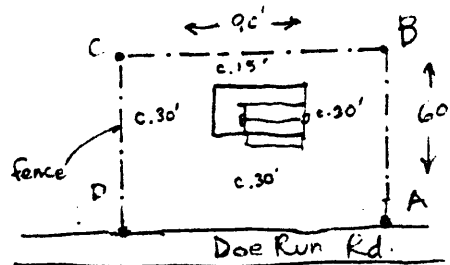
B. _____ E. _____

C. _____ F. _____

Verbal Boundary Description Acreage less than one acre

Point A is at the intersection of the eastern yard fence with the north edge of Doe Run Road. Beginning at Point A on the northeast side of Doe Run Road, northeast sixty feet along a fence to Point B, thence 90 feet continuing northeast along fence running parallel to and approximately 30 feet from the northwesternmost wall of house to Point C, southeast along fence running parallel to and approximately 15 feet from the northwesternmost (rear) wall of house 60 feet to Point D, southwest along a fence 90 feet parallel to and approximately 30 feet from the southeasternmost wall of house and continuing southwest to Doe Run Road, northwest along northeast side of said road to the point of origin. The boundaries were chosen to encompass the house and its domestic-related space defined by fences. No outbuildings. The nominated area includes one contributing building.

Sketch of Site Plan (Showing outbuildings, structures, landscape features and the site boundary as described above.)



↑
N
NOT TO SCALE -

Official Courthouse Property Reference:

Washington County Courthouse, Springfield, Kentucky