


UNITED STATES DEPARTMENT OF THE INTERIOR
NATIONAL PARK SERVICE

NATIONAL REGISTER OF HISTORIC PLACES
PROPERTY PHOTOGRAPH FORM

(Type all entries - attach to or enclose with photograph)

1. NAME		
COMMON	AND/OR HISTORIC	NUMERIC CODE (Assigned by NPS)
Atchison County Courthouse		APR 18 1975
2. LOCATION		
STATE	COUNTY	TOWN
Kansas	Atchison	Atchison
STREET AND NUMBER		
Southwest corner, 5th and Parallel		
3. PHOTO REFERENCE		
PHOTO CREDIT	DATE	NEGATIVE FILED AT
Staff, Kansas State Historical Society	October 2, 1974	Historic Sites Survey, Kansas State Historical Society
4. IDENTIFICATION		
DESCRIBE VIEW, DIRECTION, ETC.		



View of a portion of the north facade of the Atchison County Courthouse. Some of the features are the stained glass windows, the dentils at the cornice and the arched entry.

#1087

PROPERTY OF THE NATIONAL REGISTER




UNITED STATES DEPARTMENT OF THE INTERIOR
NATIONAL PARK SERVICE

NATIONAL REGISTER OF HISTORIC PLACES
PROPERTY PHOTOGRAPH FORM

(Type all entries - attach to or enclose with photograph)


1. NAME		
COMMON	AND/OR HISTORIC	NUMERIC CODE (Assigned by NPS)
Atchison County Courthouse		APR 16 1975
2. LOCATION		
STATE	COUNTY	TOWN
Kansas	Atchison	Atchison
STREET AND NUMBER		
Southwest corner, 5th and Parallel		
3. PHOTO REFERENCE		
PHOTO CREDIT	DATE	NEGATIVE FILED AT
Staff, Kansas State Historical Society	October 2, 1974	Historic Sites Survey, Kansas State Historical Society
4. IDENTIFICATION		
DESCRIBE VIEW, DIRECTION, ETC.		



View from the northeast of a boulder located at the northeast corner of the courthouse grounds. The plaque commemorates a speech given at the site by Abraham Lincoln December 2, 1859.

#287


PROPERTY OF THE NATIONAL REGISTER



**NATIONAL REGISTER OF HISTORIC PLACES
PROPERTY PHOTOGRAPH FORM**

(Type all entries - attach to or enclose with photograph)

1. NAME		
COMMON	AND/OR HISTORIC	NUMERIC CODE <i>(Assigned by NPS)</i>
Atchison County Courthouse		APR 16 1975
2. LOCATION		
STATE	COUNTY	TOWN
Kansas	Atchison	Atchison
STREET AND NUMBER		
Southwest corner, 5th and Parallel		
3. PHOTO REFERENCE		
PHOTO CREDIT	DATE	NEGATIVE FILED AT
Staff, Kansas State Historical Society	October 2, 1974	Historic Sites Survey, Kansas State Historical Society



4. IDENTIFICATION

DESCRIBE VIEW, DIRECTION, ETC.

View of the Atchison County Courthouse from the northeast, showing the clock tower at the northeast corner of the structure.

PROPERTY OF THE NATIONAL REGISTER

#3027




UNITED STATES DEPARTMENT OF THE INTERIOR
NATIONAL PARK SERVICE

**NATIONAL REGISTER OF HISTORIC PLACES
PROPERTY PHOTOGRAPH FORM**

(Type all entries - attach to or enclose with photograph)

1. NAME		
COMMON	AND/OR HISTORIC	NUMERIC CODE <i>(Assigned by NPS)</i>
Atchison County Courthouse		APR 16 1975
2. LOCATION		
STATE	COUNTY	TOWN
Kansas	Atchison	Atchison
STREET AND NUMBER		
Southwest corner, 5th and Parallel		
3. PHOTO REFERENCE		
PHOTO CREDIT	DATE	NEGATIVE FILED AT
Staff, Kansas State Historical Society	October 2, 1974	Historic Sites Survey, Kansas State Historical Society
4. IDENTIFICATION		
DESCRIBE VIEW, DIRECTION, ETC.		



View of a portion of the east front of the Atchison County Courthouse, showing the detail work on the upper levels of the building.

PROPERTY OF THE NATIONAL REGISTER

#407

Atchison County
Court House. Atchison, Kansas



East

North


Jail

UNITED STATES DEPARTMENT OF THE INTERIOR
NATIONAL PARK SERVICE

**NATIONAL REGISTER OF HISTORIC PLACES
PROPERTY PHOTOGRAPH FORM**

(Type all entries - attach to or enclose with photograph)

1. NAME		
COMMON	AND/OR HISTORIC	NUMERIC CODE <i>(Assigned by NPS)</i>
Atchison County Courthouse		APR 16 1975
2. LOCATION		
STATE	COUNTY	TOWN
Kansas	Atchison	Atchison
STREET AND NUMBER		
Southwest corner, 5th and Parallel		
3. PHOTO REFERENCE		
PHOTO CREDIT	DA	NEGATIVE FILED AT
Unknown	1909	Photo Archives, Kansas State Historical Society
4. IDENTIFICATION		
DESCRIBE VIEW, DIRECTION, ETC.		



Copy of a postcard dated 1909 which shows the Atchison County Courthouse from the northeast. A comparable modern view is impossible because of the many trees now surrounding the courthouse.

#507

PROPERTY OF THE NATIONAL REGISTER




UNITED STATES DEPARTMENT OF THE INTERIOR
NATIONAL PARK SERVICE

**NATIONAL REGISTER OF HISTORIC PLACES
PROPERTY PHOTOGRAPH FORM**

(Type all entries - attach to or enclose with photograph)

1. NAME		
COMMON	AND/OR HISTORIC	NUMERIC CODE <i>(Assigned by NPS)</i>
Atchison County Courthouse		APR 16 1975
2. LOCATION		
STATE	COUNTY	TOWN
Kansas	Atchison	Atchison
STREET AND NUMBER		
Southwest corner, 5th and Parallel		
3. PHOTO REFERENCE		
PHOTO CREDIT	DATE	NEGATIVE FILED AT
Staff, Kansas State Historical Society	October 2, 1974	Historic Sites Survey, Kansas State Historical Society



4. IDENTIFICATION
DESCRIBE VIEW, DIRECTION, ETC.

View of the Atchison County Courthouse from the south showing the south facade and the jail addition to the west.

PROPERTY OF THE NATIONAL REGISTER

6087



UNITED STATES DEPARTMENT OF THE INTERIOR
NATIONAL PARK SERVICE

NATIONAL REGISTER OF HISTORIC PLACES
PROPERTY PHOTOGRAPH FORM

(Type all entries - attach to or enclose with photograph)

1. NAME

COMMON	AND/OR HISTORIC	NUMERIC CODE (Assigned by NPS)
Atchison County Courthouse		APR 16 1975

2. LOCATION

STATE	COUNTY	TOWN
Kansas	Atchison	Atchison
STREET AND NUMBER		
Southwest corner, 5th and Parallel		

3. PHOTO REFERENCE

PHOTO CREDIT	DATE	NEGATIVE FILED AT
Staff, Kansas State Historical Society	October 2, 1974	Histor. Sites Survey, Kansas State Historical Society

4. IDENTIFICATION

DESCRIBE VIEW, DIRECTION, ETC.

View from the north showing how the jail addition is attached to the County Courthouse.

ison

PROPERTY OF THE NATIONAL REGISTER

#787