

UNION STATION

TRAVEL & TRAIN

UNION STATION

PASSENGER  
LOADING  
THIS LANE

ONE WAY  
DO NOT ENTER  
THIS LANE



NATIONAL REGISTER OF HISTORIC PLACES


PROPERTY PHOTOGRAPH FORM

(Type all entries - attach to or enclose with photograph)

STATE Colorado	
COUNTY Denver	
FOR NPS USE ONLY	
ENTRY NUMBER	DATE
	NOV 20 1974

SEE INSTRUCTIONS

<b>1. NAME</b>			
COMMON:	Union Station		
AND/OR HISTORIC:	or Union Depot		
<b>2. LOCATION</b>			
STREET AND NUMBER:	Seventeenth Street at Wynkoop		
CITY OR TOWN:	Denver		
STATE:	Colorado	CODE 08	COUNTY: Denver
<b>3. PHOTO REFERENCE</b>			
PHOTO CREDIT:	Mark E. Stevens		
DATE OF PHOTO:	28 August 1974		
NEGATIVE FILED AT:	7135 Leetsdale Drive, Suite H-13 Denver, Colorado 80222		
<b>4. IDENTIFICATION</b>			
DESCRIBE VIEW, DIRECTION, ETC	The direction of view is North-west, and shows the Neo-classic segment of the structure, constructed in 1914. The main linear movements of the building can be seen		



**PROPERTY OF THE NATIONAL REGISTER**

#1028



NATIONAL REGISTER OF HISTORIC PLACES  
PROPERTY PHOTOGRAPH FORM

(Type all entries - attach to or enclose with photograph)

STATE	Colorado	
COUNTY	Denver	
FOR NPS USE ONLY		
ENTRY NUMBER		DATE
NOV 20 1974		

SEE INSTRUCTIONS

1. NAME

COMMON: Union Station  
AND/OR HISTORIC: or Union Depot

2. LOCATION

STREET AND NUMBER: Seventeenth Street at Wynkoop


CITY OR TOWN: Denver

STATE: Colorado

CODE  
08

COUNTY:

CODE



3. PHOTO REFERENCE

PHOTO CREDIT: Mark E. Stevens  
DATE OF PHOTO: 28 August 1974  
NEGATIVE FILED AT: 7135 Leetsdale Drive, Suite H-13  
Denver, Colorado 80222

4. IDENTIFICATION

DESCRIBE VIEW, DIRECTION, ETC. The direction of view is West and shows part of the construction of 1914, in relation to the two low wings, which are totally unrelated to the central section architecturally.

# 5 of 8

PROPERTY OF THE NATIONAL REGISTER




**NATIONAL REGISTER OF HISTORIC PLACES  
PROPERTY PHOTOGRAPH FORM**

*(Type all entries - attach to or enclose with photograph)*

STATE	Colorado
COUNTY	Denver
FOR NPS USE ONLY	
ENTRY NUMBER	DATE
	NOV 20 1974

SEE INSTRUCTIONS

<b>1. NAME</b>			
COMMON:	Union Station		
AND/OR HISTORIC:	of Union Depot		
<b>2. LOCATION</b>			
STREET AND NUMBER:	Seventeenth Street at Wynkoop		
CITY OR TOWN:	Denver		
STATE:	Colorado	CODE	COUNTY: Denver
		08	
<b>3. PHOTO REFERENCE</b>			
PHOTO CREDIT:	Mark E. Stevens		
DATE OF PHOTO:	28 August 1974		
NEGATIVE FILED AT:	7135 Leetsdale Drive, Suite H-13 Denver, Colorado 80222		
<b>4. IDENTIFICATION</b>			
DESCRIBE VIEW, DIRECTION, ETC. The view here is to the North, and shows the relationship of the two wings, constructed in 1881 and 1892, in relation to the Neo-Classic central portion built in 1914. The fact that the architectures between the old and the new are unrelated can be seen.			



# 3088



NATIONAL REGISTER OF HISTORIC PLACES  
PROPERTY PHOTOGRAPH FORM

(Type all entries - attach to or enclose with photograph)

STATE	Colorado
COUNTY	Denver
FOR NPS USE ONLY	
ENTRY NUMBER	DATE
NOV 20 1974	

SEE INSTRUCTIONS

1. NAME

COMMON: Union Station  
AND/OR HISTORIC: or Union Depot

2. LOCATION


STREET AND NUMBER: Seventeenth Street at Wynkoop

CITY OR TOWN: Denver

STATE: Colorado

CODE COUNTY: 08

CODE



3. PHOTO REFERENCE

PHOTO CREDIT: Mark E. Stevens  
DATE OF PHOTO: 7135 Leetsdale Drive, Suite H-13  
NEGATIVE FILED AT: Denver, Colorado 80222  
Date of photo: 24 August 1974

4. IDENTIFICATION

DESCRIBE VIEW, DIRECTION, ETC. The direction of view is North-west, and shows a detail of that part of the structure dating from 1914. This is an illustration of one of the slightly inset niches, which give the dates of the construction of the complex. The rich detailing is very evident.

A 4 of 8






**NATIONAL REGISTER OF HISTORIC PLACES**  
**PROPERTY PHOTOGRAPH FORM**

*(Type all entries - attach to or enclose with photograph)*

STATE Colorado	
COUNTY Denver	
FOR NPS USE ONLY	
ENTRY NUMBER	DATE
	NOV 20 1974

SEE INSTRUCTIONS

<b>1. NAME</b>			
COMMON:	Union Station		
AND/OR HISTORIC:	or Union Depot		
<b>2. LOCATION</b>			
STREET AND NUMBER:	Seventeenth Street at Wynkoop		
CITY OR TOWN:	Denver		
STATE:	Colorado	CODE	COUNTY:
		08	
<b>3. PHOTO REFERENCE</b>			
PHOTO CREDIT:	Mark E. Stevens		
DATE OF PHOTO:	24 August 1974		
NEGATIVE FILED AT:	7135 Leetsdale Drive, Suite H-13 Denver, Colorado 80222		
<b>4. IDENTIFICATION</b>			
DESCRIBE VIEW, DIRECTION, ETC.      The direction of view is North-west and shows a detail of part of the structure built in 1881. The use of volcanic stone is evident, as is the use of sandstone for the trim. The use of medallions, and other decorative motifs for decoration can also be readily seen.			



#598



NATIONAL REGISTER OF HISTORIC PLACES  
PROPERTY PHOTOGRAPH FORM

(Type all entries - attach to or enclose with photograph)

STATE Colorado	
COUNTY Denver	
FOR NPS USE ONLY	
ENTRY NUMBER NOV 20 1974	DATE


SEE INSTRUCTIONS

1. NAME

COMMON: Union Station  
AND/OR HISTORIC: or Union Depot

2. LOCATION

STREET AND NUMBER: Seventeenth Street at Wynkoop  
CITY OR TOWN: Denver  
STATE: Colorado CODE 08 COUNTY: CODE



3. PHOTO REFERENCE

PHOTO CREDIT: Mark E. Stevens  
DATE OF PHOTO: 24 August 1974  
NEGATIVE FILED AT: 7135 Leetsdale Drive, Suite H-13  
Denver, Colorado 80222

4. IDENTIFICATION

DESCRIBE VIEW, DIRECTION, ETC. The direction of view is North. This plate shows where a segment of the 1881 construction and a segment of the 1892 construction meet. The similarity of materials can be seen. The sandstone serves to greatly accent the volcanic block construction. Although the newer wing looks very drab at a distance, its beautiful detailing is seen up close.

#6 of 8




NATIONAL REGISTER OF HISTORIC PLACES  
PROPERTY PHOTOGRAPH FORM

(Type all entries - attach to or enclose with photograph)

STATE Colorado	
COUNTY Denver	
FOR NPS USE ONLY	
ENTRY NUMBER NOV 20 1974	DATE

SEE INSTRUCTIONS

1. NAME:			
COMMON: Union Station		AND/OR HISTORIC: or Union Depot	
2. LOCATION			
STREET AND NUMBER: Seventeenth Street at Wynkoop			
CITY OR TOWN: Denver			
STATE: Colorado	CODE: 08	COUNTY: Denver	CODE:
3. PHOTO REFERENCE			
PHOTO CREDIT: Mark E. Stevens			
DATE OF PHOTO: 24 August 1974			
NEGATIVE FILED AT: 7135 Leetsdale Drive, Suite H-13 Denver, Colorado 80222			
4. IDENTIFICATION			
DESCRIBE VIEW, DIRECTION, ETC. The direction of view here is North-west, and shows a segment of the 1881 construction. The detailing under the eave of the roof is easily seen as is the window treatment, showing the use of low keyed arches, and the sculpted sandstone.			



# 7 of 8



NATIONAL REGISTER OF HISTORIC PLACES  
PROPERTY PHOTOGRAPH FORM

(Type all entries - attach to or enclose with photograph)

STATE Colorado	
COUNTY Denver	
FOR NPS USE ONLY	
ENTRY NUMBER NOV 20 1974	DATE

SEE INSTRUCTIONS

1. NAME			
COMMON: Union Station		AND/OR HISTORIC: Union Depot	
2. LOCATION			
STREET AND NUMBER: Seventeenth Street at Wynkoop		CITY OR TOWN: Denver	
STATE: Colorado	CODE: 08	COUNTY:	CODE:
3. PHOTO REFERENCE			
PHOTO CREDIT: Mark E. Stevens		DATE OF PHOTO: 24 August 1974	
NEGATIVE FILED AT: 7135 Leetsdale Drive, Suite H-13 Denver, Colorado 80222			
4. IDENTIFICATION			
DESCRIBE VIEW, DIRECTION, ETC. The direction of view is South-west, and shows a detail of the 1914 construction. The detail is of an office window on the third story of the Neo-classic part of the structure. This aids in showing that some of the details of the structure are almost Baroque in nature.			

