



NATIONAL REGISTER OF HISTORIC PLACES
PROPERTY PHOTOGRAPH FORM

(Type all entries - attach to or enclose with photograph)

STATE	
Tennessee	
COUNTY	
Wilson	
FOR NPS USE ONLY	
ENTRY NUMBER	DATE
061-1-1974	

SEE INSTRUCTIONS

1. NAME

COMMON: John Cloyd House

AND/OR HISTORIC:

2. LOCATION

STREET AND NUMBER:

U.S. Highway 70, Green Hill Community

CITY OR TOWN:

Old Hickory

STATE:

Tennessee

CODE

47

COUNTY:

Wilson

CODE

189

3. PHOTO REFERENCE

PHOTO CREDIT: Herbert L. Harper

DATE OF PHOTO: December, 1973

NEGATIVE FILED AT:


Tennessee Historical Commission


4. IDENTIFICATION

DESCRIBE VIEW, DIRECTION, ETC.

Front and east end elevations

#1 of 4





NATIONAL REGISTER OF HISTORIC PLACES
PROPERTY PHOTOGRAPH FORM

(Type all entries - attach to or enclose with photograph)

STATE Tennessee	
COUNTY Wilson	
FOR NPS USE ONLY	
ENTRY NUMBER OCT 1 1974	DATE

SEE INSTRUCTIONS

1. NAME

COMMON: **John Cloyd House**
AND/OR HISTORIC:

2. LOCATION

STREET AND NUMBER:
U.S. Highway 70, Green Hill Community

CITY OR TOWN:
Old Hickory

STATE: Tennessee	CODE 47	COUNTY: Wilson	CODE 189
----------------------------	-------------------	--------------------------	--------------------

3. PHOTO REFERENCE

PHOTO CREDIT: **Herbert L. Harper**


DATE OF PHOTO: **December, 1973**

NEGATIVE FILED AT:
Tennessee Historical Commission

4. IDENTIFICATION

DESCRIBE VIEW, DIRECTION, ETC.
Log loomhouse

#2 of 4





NATIONAL REGISTER OF HISTORIC PLACES
PROPERTY PHOTOGRAPH FORM

(Type all entries - attach to or enclose with photograph)

STATE Tennessee	
COUNTY Wilson	
FOR NPS USE ONLY	
ENTRY NUMBER OCT 1 1974	DATE

1. NAME

COMMON: **John Cloyd House**

AND/OR HISTORIC:

2. LOCATION

STREET AND NUMBER:

U.S. Highway 70, Green Hill Community

CITY OR TOWN:

Old Hickory

STATE:

Tennessee

CODE

47

COUNTY:

Wilson

CODE

189

3. PHOTO REFERENCE

PHOTO CREDIT: **Herbert L. Harper**

DATE OF PHOTO: **December, 1973**

NEGATIVE FILED AT:


Tennessee Historical Commission

4. IDENTIFICATION

DESCRIBE VIEW, DIRECTION, ETC.

West end elevation

#3 of 4



SEE INSTRUCTIONS



NATIONAL REGISTER OF HISTORIC PLACES
PROPERTY PHOTOGRAPH FORM

(Type all entries - attach to or enclose with photograph)

STATE	
Tennessee	
COUNTY	
Wilson	
FOR NPS USE ONLY	
ENTRY NUMBER	DATE
OCT 1	1974

SEE INSTRUCTIONS

1. NAME

COMMON: John Cloyd House

AND/OR HISTORIC:

2. LOCATION

STREET AND NUMBER:

U.S. Highway 70, Green Hill Community

CITY OR TOWN:

Old Hickory

STATE:

Tennessee

CODE

47

COUNTY:

Wilson

CODE

189

3. PHOTO REFERENCE

PHOTO CREDIT: Herbert L. Harper

DATE OF PHOTO: December, 1973

NEGATIVE FILED AT:

Tennessee Historical Commission

4. IDENTIFICATION

DESCRIBE VIEW, DIRECTION, ETC.

#4 of 4

Front elevation. Room to the right of the front entrance is the original room.

