

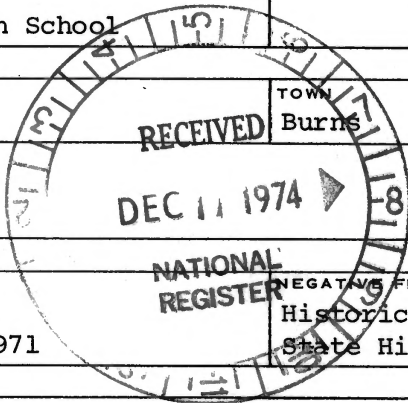


UNITED STATES DEPARTMENT OF THE INTERIOR  
NATIONAL PARK SERVICE

NATIONAL REGISTER OF HISTORIC PLACES  
PROPERTY PHOTOGRAPH FORM

(Type all entries - attach to or enclose with photograph)

1. NAME		
COMMON	AND/OR HISTORIC	NUMERIC CODE (Assigned by NPS)
	Burns Union School	MAR 26 1975
2. LOCATION		
STATE	COUNTY	TOWN
Kansas	Marion	Burns
STREET AND NUMBER		
Southwest corner, Main and Ohio		
3. PHOTO REFERENCE		
PHOTO CREDIT	DATE	NEGATIVE FILED AT
Staff, Kansas State Historical Society	June 30, 1971	Historic Sites Survey, Kansas State Historical Society
4. IDENTIFICATION		
DESCRIBE VIEW, DIRECTION, ETC.		



View of the school from the southwest showing the south and west sides.

#1084

PROPERTY OF THE NATIONAL REGISTER

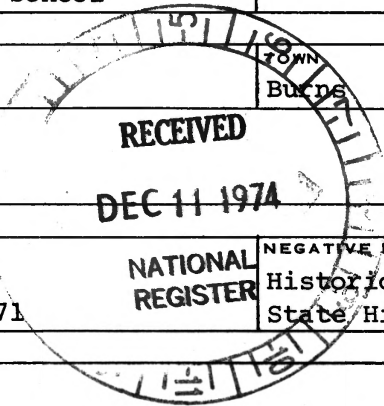


UNITED STATES DEPARTMENT OF THE INTERIOR  
NATIONAL PARK SERVICE

NATIONAL REGISTER OF HISTORIC PLACES  
PROPERTY PHOTOGRAPH FORM

(Type all entries - attach to or enclose with photograph)

<b>1. NAME</b>		
COMMON	AND/OR HISTORIC	NUMERIC CODE (Assigned by NPS)
	Burns Union School	MAR 26 1975
<b>2. LOCATION</b>		
STATE	COUNTY	TOWN
Kansas	Marion	Burns
STREET AND NUMBER		
Southwest corner, Main and Ohio		
<b>3. PHOTO REFERENCE</b>		
PHOTO CREDIT	DATE	NEGATIVE FILED AT
Staff, Kansas State Historical Society	June 30, 1971	Historic Sites Survey, Kansas State Historical Society
<b>4. IDENTIFICATION</b>		
DESCRIBE VIEW, DIRECTION, ETC.		



View from the southeast showing the south side and part of the east.

#284

PROPERTY OF THE NATIONAL REGISTER




UNITED STATES DEPARTMENT OF THE INTERIOR  
NATIONAL PARK SERVICE

NATIONAL REGISTER OF HISTORIC PLACES  
PROPERTY PHOTOGRAPH FORM

(Type all entries - attach to or enclose with photograph)

<b>1. NAME</b>		
COMMON	AND/OR HISTORIC	NUMERIC CODE (Assigned by NPS)
	Burns Union School	MAR 26 1975
<b>2. LOCATION</b>		
STATE	COUNTY	TOWN
Kansas	Marion	BURNS
STREET AND NUMBER		
Southwest corner, Main and Ohio		
<b>3. PHOTO REFERENCE</b>		
PHOTO CREDIT	DATE	NEGATIVE FILED AT
Staff, Kansas State Historical Society	June 30, 1971	Historic Sites Survey, Kansas State Historical Society
<b>4. IDENTIFICATION</b>		
DESCRIBE VIEW, DIRECTION, ETC.		



View from the northeast showing the entry and the modifications to the tower and entry.

# 384

PROPERTY OF THE NATIONAL REGISTER



UNITED STATES DEPARTMENT OF THE INTERIOR  
NATIONAL PARK SERVICE

NATIONAL REGISTER OF HISTORIC PLACES  
PROPERTY PHOTOGRAPH FORM

(Type all entries - attach to or enclose with photograph)

1. NAME

COMMON

AND/OR HISTORIC

NUMERIC CODE (Assigned by NPS)

Burns Union School

MAR 26 1975

2. LOCATION

STATE

COUNTY

TOWN

Kansas

Marion

Burns

STREET AND NUMBER

Southwest corner, Main and Ohio

3. PHOTO REFERENCE

PHOTO CREDIT

DATE

NEGATIVE FILED AT

Unknown

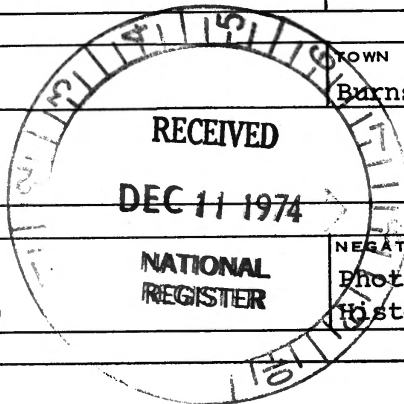
c. 1910

Photo Archives, Kansas State  
Historical Society

4. IDENTIFICATION

DESCRIBE VIEW, DIRECTION, ETC.

Copy of an old panoramic view taken from the northeast showing the building as it appeared around 1910.



#4 084

PROPERTY OF THE NATIONAL REGISTER