




UNITED STATES DEPARTMENT OF THE INTERIOR
NATIONAL PARK SERVICE

NATIONAL REGISTER OF HISTORIC PLACES
PROPERTY PHOTOGRAPH FORM

(Type all entries - attach to or enclose with photograph)

1. NAME		
COMMON	AND/OR HISTORIC	NUMERIC CODE (Assigned by NPS)
South Chesapeake City Historic District		JUL 15 1974
2. LOCATION		
STATE	COUNTY	TOWN
Maryland	Cecil	Chesapeake City
STREET AND NUMBER		
east side of Route 213, South of Chesapeake and Delaware Canal		
3. PHOTO REFERENCE		
PHOTO CREDIT	DATE	NEGATIVE FILED AT
Joe Stevens	May 2, 1973	North East, Maryland
4. IDENTIFICATION		
DESCRIBE VIEW, DIRECTION, ETC.		

The African Methodist Episcopal Church
Second Street and Charles Street
Front view facing north





UNITED STATES DEPARTMENT OF THE INTERIOR
NATIONAL PARK SERVICE

NATIONAL REGISTER OF HISTORIC PLACES
PROPERTY PHOTOGRAPH FORM

(Type all entries - attach to or enclose with photograph)

1. NAME		
COMMON	AND/OR HISTORIC	NUMERIC CODE (Assigned by NPS)
South Chesapeake City Historic District		JUL 15 1974

2. LOCATION		
STATE	COUNTY	TOWN
Maryland	Cecil	Chesapeake City
STREET AND NUMBER		


east side of Route 213, South of Chesapeake and Delaware Canal

3. PHOTO REFERENCE		
PHOTO CREDIT	DATE	NEGATIVE FILED AT
Joe Stevens	May 2, 1973	North East, Maryland

4. IDENTIFICATION
DESCRIBE VIEW, DIRECTION, ETC.

Davis House (Present Owner - Mrs. Eloise Davis)
George Street and Third Street

Front and side view facing east and north



-J.M. REED, JR. - GENERAL MERCHANDISE - ESTABLISHED 1861-



UNITED STATES DEPARTMENT OF THE INTERIOR
NATIONAL PARK SERVICE

NATIONAL REGISTER OF HISTORIC PLACES
PROPERTY PHOTOGRAPH FORM

(Type all entries - attach to or enclose with photograph)

1. NAME

COMMON

AND/OR HISTORIC

NUMERIC CODE (Assigned by NPS)

South Chesapeake City Historic District

JUL 15 1974

2. LOCATION

STATE

COUNTY

TOWN

Maryland

Cecil

Chesapeake City

STREET AND NUMBER

east side of Route 213, South of Chesapeake and Delaware Canal

3. PHOTO REFERENCE

PHOTO CREDIT

DATE

NEGATIVE FILED AT

Joe Stevens

May 2, 1973

North East, Maryland

4. IDENTIFICATION

DESCRIBE VIEW, DIRECTION, ETC.


Reed's Store (Present Owner - John Walter)
Bohemia Avenue
facing east





UNITED STATES DEPARTMENT OF THE INTERIOR
NATIONAL PARK SERVICE
NATIONAL REGISTER OF HISTORIC PLACES
PROPERTY PHOTOGRAPH FORM

(Type all entries - attach to or enclose with photograph)



1. NAME COMMON		AND/OR HISTORIC	NUMERIC CODE (Assigned by NPS)
South Chesapeake City Hist. Dist.			JUL 15 1974
2. LOCATION STATE		COUNTY	TOWN
Maryland		Cecil	S. Chesapeake City
STREET AND NUMBER east of Md. 213 and south of C & D Canal			
3. PHOTO REFERENCE PHOTO CREDIT		DATE	NEGATIVE FILED AT
Nancy Miller		April 1974	Md. Historical Trust

4. IDENTIFICATION
DESCRIBE VIEW, DIRECTION, ETC.

west
west side of Bohemia Avenue looking north to C & D Canal and Md. 213
bridge

401
16



UNITED STATES DEPARTMENT OF THE INTERIOR
NATIONAL PARK SERVICE

NATIONAL REGISTER OF HISTORIC PLACES
PROPERTY PHOTOGRAPH FORM

(Type all entries - attach to or enclose with photograph)

1. NAME

COMMON South Chesapeake City Hist. Dist.	AND/OR HISTORIC	NUMERIC CODE (Assigned by NPS) JUL 15 1974
--	-----------------	---

2. LOCATION

STATE Maryland	COUNTY Cecil	TOWNSHIP Chesapeake City
-------------------	-----------------	-----------------------------

STREET AND NUMBER

east of Md. 213 and south of C & D Canal

3. PHOTO REFERENCE

PHOTO CREDIT Nancy Miller	DATE April 1974	NEGATIVE FILED Md. Historical Trust
------------------------------	--------------------	--

4. IDENTIFICATION

DESCRIBE VIEW, DIRECTION, ETC.

west side of George St. looking north to 4th Street
Md. 213 bridge over the canal in the background

5 of 16





UNITED STATES DEPARTMENT OF THE INTERIOR
NATIONAL PARK SERVICE

NATIONAL REGISTER OF HISTORIC PLACES
PROPERTY PHOTOGRAPH FORM

(Type all entries - attach to or enclose with photograph)

1. NAME

COMMON

South Chesapeake City
Hist. Dist.

AND/OR HISTORIC

NUMERIC CODE (Assigned by NPS)

JUL 15 1974

2. LOCATION

STATE

Maryland

COUNTY

Cecil

RECEIVED
MAY 28 1974
NATIONAL REGISTER

TOWN

S. Chesapeake City

STREET AND NUMBER

east of Md. 213 south of C & D Canal

3. PHOTO REFERENCE

PHOTO CREDIT

Nancy Miller

DATE

April 1974

NEGATIVE FILED AT

Md. Historical Trust

4. IDENTIFICATION

DESCRIBE VIEW, DIRECTION, ETC.

west side of George St. looking north to 2nd. St. and C & D Canal

6 of 16




UNITED STATES DEPARTMENT OF THE INTERIOR
NATIONAL PARK SERVICE

NATIONAL REGISTER OF HISTORIC PLACES
PROPERTY PHOTOGRAPH FORM

(Type all entries - attach to or enclose with photograph)

1. NAME		
COMMON South Chesapeake City Hist. Dist.	AND/OR HISTORIC	NUMERIC CODE (Assigned by NPS) JUL 15 1974
2. LOCATION		
STATE Maryland	COUNTY Cecil	TOWN S. Chesapeake City
STREET AND NUMBER east of Md. 213 south of C & D Canal		
3. PHOTO REFERENCE		
PHOTO CREDIT Nancy Miller	DATE April 1974	NEGATIVE FILED AT Md. Historical Trust



4. IDENTIFICATION
DESCRIBE VIEW, DIRECTION, ETC.

east side of George St. looking t. south to the corner of 2nd St.

7d
16



UNITED STATES DEPARTMENT OF THE INTERIOR
NATIONAL PARK SERVICE

NATIONAL REGISTER OF HISTORIC PLACES
PROPERTY PHOTOGRAPH FORM

(Type all entries - attach to or enclose with photograph)

1. NAME

COMMON
South Chesapeake City
Hist. Dist.

AND/OR HISTORIC

NUMERIC CODE (Assigned by NPS)
JUL 15 1974

2. LOCATION

STATE
Maryland

COUNTY
Cecil

TOWN
S. Chesapeake City

STREET AND NUMBER

east of Md. 213 south of C & D Canal

3. PHOTO REFERENCE

PHOTO CREDIT
Nancy Miller

DATE
April 1974

NEGATIVE FILED AT
Md. Historical Trust

4. IDENTIFICATION

DESCRIBE VIEW, DIRECTION, ETC.

Arch of the Good Shepherd
west side of George St.





UNITED STATES DEPARTMENT OF THE INTERIOR
NATIONAL PARK SERVICE

NATIONAL REGISTER OF HISTORIC PLACES
PROPERTY PHOTOGRAPH FORM

(Type all entries - attach to or enclose with photograph)

1. NAME		
COMMON South Chesapeake City Hist. Dist.	AND/OR HISTORIC	NUMERIC CODE (Assigned by NPS) JUL 15 1974
2. LOCATION		
STATE Maryland	COUNTY Cecil	TOWN S. Chesapeake City
STREET AND NUMBER east of Md. 213 south of C & D Canal		
3. PHOTO REFERENCE		
PHOTO CREDIT Nancy Miller	DATE April 1974	NEGATIVE FILED AT Md. Historical Trust

4. IDENTIFICATION
DESCRIBE VIEW, DIRECTION, ETC.

west side of George St. north of 3d. St.






UNITED STATES DEPARTMENT OF THE INTERIOR
NATIONAL PARK SERVICE

NATIONAL REGISTER OF HISTORIC PLACES
PROPERTY PHOTOGRAPH FORM

(Type all entries - attach to or enclose with photograph)



1. NAME		NUMERIC CODE (Assigned by NPS)
COMMON	AND/OR HISTORIC	JUL 15 1974
South Chesapeake City Hist. Dist.		

2. LOCATION		
STATE	COUNTY	TOWN
Maryland	Cecil	S. Chesapeake City

STREET AND NUMBER

east of Md. 213 south of C & D Canal

3. PHOTO REFERENCE		
PHOTO CREDIT	DATE	NEGATIVE FILED AT
Miller, Nancy	April 1974	Md. Historical Trust

4. IDENTIFICATION

DESCRIBE VIEW, DIRECTION, ETC.

west side of George St. looking north to the corner of 3d St.

10 of 16



UNITED STATES DEPARTMENT OF THE INTERIOR
NATIONAL PARK SERVICE

NATIONAL REGISTER OF HISTORIC PLACES
PROPERTY PHOTOGRAPH FORM

(Type all entries - attach to or enclose with photograph)

1. NAME		
COMMON South Chesapeake City Hist. Dist.	AND/OR HISTORIC	NUMERIC CODE (Assigned by NPS) JUL 15 1974
2. LOCATION		
STATE Maryland	COUNTY Cecil	TOWN S. Chesapeake City
STREET AND NUMBER east of Md. 213 south of C & D Canal		
3. PHOTO REFERENCE		
PHOTO CREDIT Nancy Miller	DATE April 1974	NEGATIVE FILED AT Md. Historical Trust

4. IDENTIFICATION

DESCRIBE VIEW, DIRECTION, ETC.

east side of Bohemia Ave. looking south from 3d St.






UNITED STATES DEPARTMENT OF THE INTERIOR
NATIONAL PARK SERVICE

NATIONAL REGISTER OF HISTORIC PLACES
PROPERTY PHOTOGRAPH FORM

(Type all entries - attach to or enclose with photograph)

1. NAME		
COMMON South Chesapeake City Hist. Dist.	AND/OR HISTORIC	NUMERIC CODE (Assigned by NPS) JUL 15 1974
2. LOCATION		
STATE Maryland	COUNTY Cecil	TOWN S. Chesapeake City
STREET AND NUMBER east of Md. 213 south of C & D Canal		
3. PHOTO REFERENCE		
PHOTO CREDIT Nancy Miller	DATE April 1974	NEGATIVE FILED AT Md. Historical Trust



4. IDENTIFICATION

DESCRIBE VIEW, DIRECTION, ETC.

east side of Charles St. looking north to the C & D Canal

1236
16



UNITED STATES DEPARTMENT OF THE INTERIOR
NATIONAL PARK SERVICE

NATIONAL REGISTER OF HISTORIC PLACES
PROPERTY PHOTOGRAPH FORM

(Type all entries - attach to or enclose with photograph)

1. NAME		
COMMON	AND/OR HISTORIC	NUMERIC CODE (Assigned by NPS)
South Chesapeake City Hist. Dist.		JUL 15 1974


2. LOCATION		
STATE	COUNTY	TOWN
Maryland	Cecil	S. Chesapeake City

STREET AND NUMBER
east of Md. 213, south of C & D Canal

3. PHOTO REFERENCE		
PHOTO CREDIT	DATE	NEGATIVE FILED AT
Nancy Miller	April 1974	Md. Historical Trust

4. IDENTIFICATION
DESCRIBE VIEW, DIRECTION, ETC.

east side of George Street south of 4th Street





UNITED STATES DEPARTMENT OF THE INTERIOR
NATIONAL PARK SERVICE

NATIONAL REGISTER OF HISTORIC PLACES
PROPERTY PHOTOGRAPH FORM

(Type all entries - attach to or enclose with photograph)

1. NAME		
COMMON	AND/OR HISTORIC	NUMERIC CODE (Assigned by NPS)
South Chesapeake City Historic District		JUL 15 1974

2. LOCATION		
STATE	COUNTY	TOWN
Maryland	Cecil	Chesapeake City
STREET AND NUMBER		

east side of Route 213, South of Chesapeake and Delaware Canal

3. PHOTO REFERENCE		
PHOTO CREDIT	DATE	NEGATIVE FILED AT
Joe Stevens	May 2, 1973	North East, Maryland

4. IDENTIFICATION
DESCRIBE VIEW, DIRECTION, ETC.

Dr. Delmar Smithers house -
Bohemia Avenue and Second Street
Front view, facing east



5
64



BAR

Vertical sign on the porch railing, partially obscured and difficult to read.

UNITED STATES DEPARTMENT OF THE INTERIOR
NATIONAL PARK SERVICE

NATIONAL REGISTER OF HISTORIC PLACES
PROPERTY PHOTOGRAPH FORM

(Type all entries - attach to or enclose with photograph)

1. NAME		NUMERIC CODE (Assigned by NPS)
COMMON	AND/OR HISTORIC	
South Chesapeake City Historic District		JUL 15 1974

2. LOCATION		
STATE	COUNTY	TOWN
Maryland	Cecil	Chesapeake City


STREET AND NUMBER

east side of Route 213, South of Chesapeake and Delaware Canal

3. PHOTO REFERENCE		
PHOTO CREDIT	DATE	NEGATIVE FILED AT
Joe Stevens	May 2, 1973	North East, Maryland

4. IDENTIFICATION
DESCRIBE VIEW, DIRECTION, ETC.

Harriott Hotel, Hole-In-The-Wall (Presnet Owner - Charles Battersby)
Bohemia Avenue, on the canal
Front view, facing west



71
6671



UNITED STATES DEPARTMENT OF THE INTERIOR
NATIONAL PARK SERVICE

NATIONAL REGISTER OF HISTORIC PLACES
PROPERTY PHOTOGRAPH FORM


(Type all entries - attach to or enclose with photograph)

1. NAME		
COMMON	AND/OR HISTORIC	NUMERIC CODE (Assigned by NPS)
South Chesapeake City Historic	District	JUL 15 1974
2. LOCATION		
STATE	COUNTY	TOWN
Maryland	Cecil	Chesapeake City
STREET AND NUMBER		
east side of Route 213, South of Chesapeake and Delaware Canal		
3. PHOTO REFERENCE		
PHOTO CREDIT	DATE	NEGATIVE FILED AT
Joe Stevens	May 2, 1973	North East, Maryland

4. IDENTIFICATION
DESCRIBE VIEW, DIRECTION, ETC.

Reese House' and/or Brady House
Bohemia Avenue and Second Street

Front view facing east.





UNITED STATES DEPARTMENT OF THE INTERIOR
NATIONAL PARK SERVICE

NATIONAL REGISTER OF HISTORIC PLACES
PROPERTY PHOTOGRAPH FORM

(Type all entries - attach to or enclose with photograph)

1. NAME

COMMON

AND/OR HISTORIC

NUMERIC CODE *Assigned by NPS*

South Chesapeake City Historic District

JUL 15 1974

2. LOCATION

STATE

COUNTY

TOWN

Maryland

Cecil

Chesapeake City

STREET AND NUMBER

east side of Route 213, South of Chesapeake and Delaware Canal

3. PHOTO REFERENCE

PHOTO CREDIT

DATE

NEGATIVE FILED AT

Joe Stevens

May 2, 1973

North East, Maryland

4. IDENTIFICATION

DESCRIBE VIEW, DIRECTION, ETC.

Masonic Hall
Bohemia Avenue, on the canal facing east

Side and front view, facing east and north

*11
1071*

