



UNITED STATES DEPARTMENT OF THE INTERIOR
NATIONAL PARK SERVICE

NATIONAL REGISTER OF HISTORIC PLACES
PROPERTY PHOTOGRAPH FORM

(Type all entries - attach to or enclose with photograph)

STATE Georgia	
COUNTY	
Bryan	
FOR NPS USE ONLY	
ENTRY NUMBER	DATE
70.5.10.0007	5/13/70

1. NAME

COMMON: Fort McAllister
AND/OR HISTORIC:

2. LOCATION

STREET AND NUMBER:
East of U.S. 17
CITY OR TOWN:
Richmond Hill

STATE:	CODE	COUNTY:	CODE
Georgia	13	Bryan	029

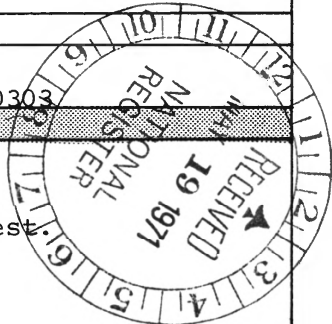
3. PHOTO REFERENCE

PHOTO CREDIT: Department of Industry and Trade
DATE OF PHOTO: 1964
NEGATIVE FILED AT: Georgia Historical Commission
116 Mitchell St., S.W., Atlanta, Georgia 30303

4. IDENTIFICATION

DESCRIBE VIEW, DIRECTION, ETC.

Earthworks withing the Fort, looking southwest



SEE INSTRUCTIONS



UNITED STATES DEPARTMENT OF THE INTERIOR
NATIONAL PARK SERVICE

NATIONAL REGISTER OF HISTORIC PLACES
PROPERTY PHOTOGRAPH FORM

(Type all entries - attach to or enclose with photograph)

STATE

Georgia

COUNTY

Bryan

FOR NPS USE ONLY

ENTRY NUMBER

DATE

10.5.10.0007

5/13/78

SEE INSTRUCTIONS

1. NAME

COMMON: Fort McAllister

AND/OR HISTORIC:

2. LOCATION

STREET AND NUMBER:

East of U.S. 17

CITY OR TOWN:

Richmond Hill

STATE:

Georgia

CODE

13

COUNTY:

Bryan

CODE

029

3. PHOTO REFERENCE

PHOTO CREDIT: Sid Jewett

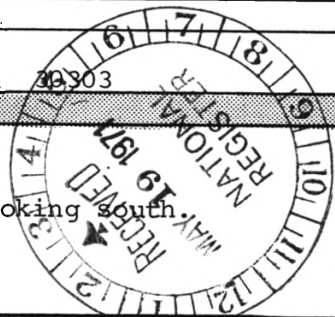
DATE OF PHOTO: 1964

NEGATIVE FILED AT: Georgia Historical Commission
116 Mitchell St., S.W., Atlanta, Georgia 30303

4. IDENTIFICATION

DESCRIBE VIEW, DIRECTION, ETC.

Fort McAllister Museum, Front facade, looking south.





UNITED STATES DEPARTMENT OF THE INTERIOR
NATIONAL PARK SERVICE

NATIONAL REGISTER OF HISTORIC PLACES
PROPERTY PHOTOGRAPH FORM

(Type all entries - attach to or enclose with photograph)

STATE Georgia	
COUNTY Bryan	
FOR NPS USE ONLY	
ENTRY NUMBER 40.5.10.0007	DATE 5/13/70

1. NAME

COMMON: Fort McAllister
AND/OR HISTORIC:

2. LOCATION

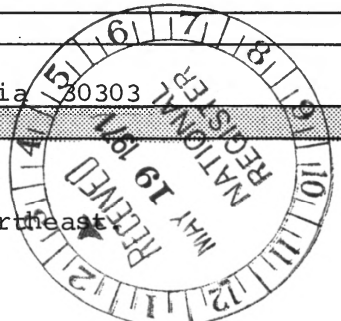
STREET AND NUMBER:
East of U.S. 17
CITY OR TOWN:
Richmond Hill
STATE: Georgia CODE 13 COUNTY: Bryan CODE 029

3. PHOTO REFERENCE

PHOTO CREDIT: Sid Jewett
DATE OF PHOTO: 1964
NEGATIVE FILED AT: Georgia Historical Commission
116 Mitchell St., S.W., Atlanta, Georgia 30303

4. IDENTIFICATION

DESCRIBE VIEW, DIRECTION, ETC.
Earthworks within the Fort, looking northeast



SEE INSTRUCTIONS



UNITED STATES DEPARTMENT OF THE INTERIOR
NATIONAL PARK SERVICE

NATIONAL REGISTER OF HISTORIC PLACES
PROPERTY PHOTOGRAPH FORM

(Type all entries - attach to or enclose with photograph)

STATE Georgia	
COUNTY Bryan	
FOR NPS USE ONLY	
ENTRY NUMBER 10.5.10.0007	DATE 5/13/70

1. NAME

COMMON: Fort McAllister
AND/OR HISTORIC:

2. LOCATION

STREET AND NUMBER:
East of U.S. 17

CITY OR TOWN:
Richmond Hill

STATE: Georgia	CODE 13	COUNTY: Bryan	CODE 029
-------------------	------------	------------------	-------------

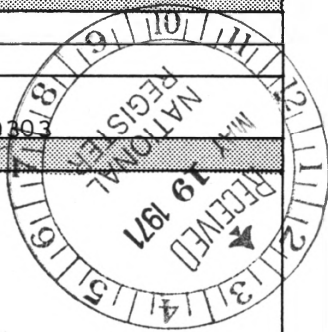
3. PHOTO REFERENCE

PHOTO CREDIT: Sid Jewett
DATE OF PHOTO: 1964
NEGATIVE FILED AT: Georgia Historical Commission
116 Mitchell St., S.W., Atlanta, Georgia 30303

4. IDENTIFICATION

DESCRIBE VIEW, DIRECTION, ETC.

Earthworks within the Fort, looking east.



SEE INSTRUCTIONS