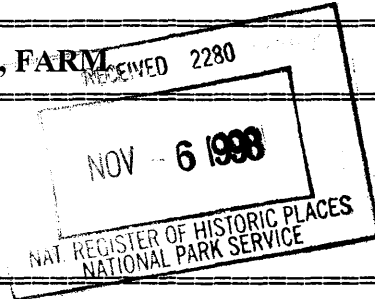


United States Department of the Interior National Park Service  
NATIONAL REGISTER OF HISTORIC PLACES REGISTRATION FORM

1475

1. Name of Property HALSTEAD, CAPT. JOHN, FARM

historic name: Halstead, Capt. John, Farm  
other name/site number:



2. Location

street & number: Whitewater Road, County Route 9 not for publication: N/A  
city/town: Kessler's Cross Lanes vicinity: X  
state: WV county: Nicholas code: 067 zip code: 26675

3. State/Federal Agency Certification

As the designated authority under the National Historic Preservation Act, as amended, I hereby certify that this x nomination      request for determination of eligibility meets the documentation standards for registering properties in the National Register of Historic Places and meets the procedural and professional requirements set forth in 36 CFR Part 60. In my opinion, the property x meets      does not meet the National Register Criteria. I recommend that this property be considered significant      nationally      statewide x locally. (     See continuation sheet.)

Susan M. Perce 10/26/98  
Signature of Certifying Official Date

State or Federal agency and bureau Date

In my opinion, the property      meets      does not meet the National Register criteria. (     See continuation sheet for additional comments.)

Signature of Certifying Official/Title Date

State or Federal agency and bureau Date

**4. National Park Service Certification**

I, hereby certify that this property is:

Signature of Keeper Bob Savage Date of Action 12/15/98

entered in the National Register

See continuation sheet.

determined eligible for the National Register

See continuation sheet.

determined not eligible for the National Register

removed from the National Register

other (explain): \_\_\_\_\_

**5. Classification**

**Ownership of Property:**  
(Check as many boxes as apply)

**Category of Property**  
(Check only one box)

- private
- public-local
- public-State
- public-Federal

- building(s)
- district
- site
- structure
- object

**Number of Resources within Property**  
(Do not include previously listed resources in the count.)

Contributing	Noncontributing	
6	0	buildings
		sites
		structures
		objects
6	0	TOTAL

Name of related multiple property listing N/A  
(Enter "N/A" if property is not part of a multiple property listing.)

Number of contributing resources previously listed in the National Register 0

**Capt. John Halstead Farm**  
Name of Property

**Nicholas County, WV**  
County and State

---

---

**6. Function or Use**

---

---

**Historic Functions**

DOMESTIC: Single Dwelling  
DOMESTIC: Secondary Structure  
AGRICULTURE/SUBSISTENCE  
Agricultural Outbuildings

**Current Functions**

DOMESTIC: Single Dwelling  
DOMESTIC: Secondary Structure  
AGRICULTURE/SUBSISTENCE  
Agricultural Outbuildings

---

---

**7. Description**

---

---

**Architectural Classification:**

LATE VICTORIAN: Folk Victorian

**Materials**

Foundation: Sandstone  
Walls: Clapboard  
Roof: Metal  
Other: Tongue & Groove  
Horizontal Board Siding

**Narrative Description**

(See continuation sheets.)

---

---

**8. Statement of Significance**

---

---

**Applicable National Register Criteria**

(Mark "X" in one or more boxes for the criteria qualifying the property for National Register listing.)

**A** Property is associated with events that have made a significant contribution to the broad patterns of our history.

**B** Property is associated with the lives of persons significant in our past.

**C** Property embodies the distinctive characteristics of a type, period, or method of construction or represents the work of a master, or possesses high artistic values, or represents a significant and distinguishable entity whose components lack individual distinction.

**D** Property has yielded, or is likely to yield, information important in prehistory or history.

**Capt. John Halstead Farm**  
Name of Property

**Nicholas County, WV**  
County and State

**Criteria Considerations**

(Mark "X" in all the boxes that apply.)

Property is:

**A** owned by a religious institution or used for religious purposes.

**B** removed from its original location.

**C** a birthplace or grave.

**D** a cemetery.

**E** a reconstructed building, object, or structure.

**F** a commemorative property.

**G** less than 50 years of age or achieved significance within the past 50 years.

**Areas of Significance**

Agriculture

Architecture

**Period of Significance**

1876-1931

**Significant Dates**

1876

**Significant Person**

(Complete if Criterion B is marked above)

N/A

**Cultural Affiliation**

N/A

**Architect/Builder**

Unknown

**Narrative Statement of Significance**

(See continuation sheets.)

**Capt. John Halstead Farm**  
Name of Property

**Nicholas County, WV**  
County and State

---

---

**9. Major Bibliographical References**

---

---

**Bibliography**

(Cite the books, articles, and other sources used in preparing this form on one or more continuation sheets.)

**Previous documentation on file (NPS):**

- preliminary determination of individual listing (36 CFR 67) has been requested.  
 previously listed in the National Register  
 previously determined eligible by the National Register  
 designated a National Historic Landmark  
 recorded by Historic American Buildings Survey # \_\_\_\_\_  
 recorded by Historic American Engineering Record # \_\_\_\_\_

**Primary location of additional data:**

- State Historic Preservation Office  
 Other State agency  
 Federal agency  
 Local government  
 University  
 Other

Name of Repository: Nicholas County HLC, 616 Church Street, Summersville, WV 26651

---

---

**10. Geographical Data**

---

---

**Acreage of Property:** 3.6 acres

**UTM References**

Summersville Dam Quad Map

17 505320 4242740  
Zone Easting Northing

**Verbal Boundary Description**

(See continuation sheet.)

**Boundary Justification**

(See continuation sheet.)

**Capt. John Halstead Farm**  
Name of Property

**Nicholas County, WV**  
County and State

---

---

**11. Form Prepared By**

---

---

Name/Title: Michael Gioulis, Historic Preservation Consultant  
Wilma Richardson, Nicholas County HLC

Date: April 1, 1998

Address: 612 Main Street Telephone: 304/ 765-5716

City: Sutton State: WV Zip: 26601

---

---

**Property Owner**

---

---

(Complete this item at the request of SHPO or FPO.)

Name: Bill and Jewell Johnson

Street & Number: Route 2, Box 345 Telephone: 304/872-4597

City or Town: Summersville State: WV Zip: 26651

---

---

United States Department of the Interior  
National Park Service

NATIONAL REGISTER OF HISTORIC PLACES  
CONTINUATION SHEET

Capt. John Halstead Farm  
Name of Property

Nicholas County, WV  
County/State

Section number 7 Page 1

---

The Halstead Farm is located in the west central portion of Nicholas County on the Whitewater Road/County Route 9, approximately one mile north of the intersection of State Route 129, at Kesslers Cross Lanes. The home is located on the west side of the road at a slight rise. Opposite the house, across the road, is a large cultivated field. On the other three sides, woods are close to the edges of the maintained yard, helping to delineate the boundaries of the property.

On the grounds of the house are: gable roofed tool shed behind the house; a small barn to the south of the house; a long narrow chicken coop to the southwest of the house; an outhouse adjacent to the chicken coop; and a large barn on the southeast corner of the nominated property. All buildings are considered contributing.

**Main House:**

The house sits on a north-south axis as well as the barn. There is a fieldstone walk from the road to the front entrance of the house. There are two concrete posts from a previous gate in the northeast corner of the lot. This led to a driveway that ran along the north side of the house. The driveway is no longer extant.

The c. 1876 house, is two-story side gable with a rear gable two-story wing. There is a full length, two-story porch on the front of the house and one on the side of the wing in the rear. The side porch on the wing is now enclosed. There are two large external engaged chimneys on the ends of the house which are painted ashlar sandstone blocks. The roof of the front porch is an extension of the main house roof from the center ridge. Originally the house roof had a steeper pitch in the front and the porch roof was separate. The current arrangement of v-seam metal was added c. 1976 as a remedy to roof failures at the meeting point of the porch roof and the main roof. The foundation is ashlar stone blocks which are painted white.

The porch has four large square posts on the first floor which are not original. On the second floor the arrangement is original. There are six turned decorative posts that divide the facade into five bays. Between the posts is a balustrade with decorative scroll jig saw work for balusters. The porch floor is tongue and groove boards on the first floor and linoleum over a flat seam metal roof on the second floor.

The rear/side porch on the south side of the house has been enclosed with German or drop siding and nine pane wood sash windows. Originally there was an enclosed room on the end of the porch on both stories, with an open area between this room and the main house. In c. 1935 the open space was enclosed to provide an interior hall and interior access to the rear second floor rooms. The rear elevation has an added small shed roof enclosure of the basement access.

The house facade is wood clapboard siding on all but the front elevation. There are narrow corner boards. On the front elevation, the siding is a horizontal tongue and groove board with a bead on the bottom edge of each board. This design element of clapboard siding on secondary facades, and smooth or other tongue and groove board siding on the primary facade, has been observed in many of the residences in Nicholas County from this time period. There has also been some indication of this treatment in other adjacent counties in the state.

United States Department of the Interior  
National Park Service

NATIONAL REGISTER OF HISTORIC PLACES  
CONTINUATION SHEET

Capt. John Halstead Farm  
Name of Property

Nicholas County, WY  
County/State

Section number 7 Page 2

The windows of the house are 2/2 wood sash in the front of the second floor. On the first floor of the front elevation, the original windows were replaced with picture windows in 1976. The windows on the side elevation are six over six wood sash and are single-hung. These appear to be the original windows. On the south elevation of the rear wing, the windows in the original rooms are also six over six. Exterior trim is very simple and consists of a flat band surround for all fenestration.

On the interior the first floor has a central entrance stair hall with flanking rooms. The front bay is a typical I-house configuration. The wall between the north room and the hall was removed c. 1976. There is a door in the rear of the stair hall opposite the entrance door. This originally led to the open rear porch. It is not currently in use.

The rear wing includes two rooms, a dining room and kitchen. To the south of these rooms runs the enclosed porch, which is now a storage room and access to the basement. The original enclosed porch room is a pantry.

On the second floor the configuration is the same with no alterations from the original plan except for the enclosed porch portion. The upstairs rooms are bedrooms.

All rooms on the first floor have fireplaces. All except the south library room in the front have original hand carved wood mantels. These are different but have large shelves that are supported by variations of fluted pilasters. They all have plinth blocks for the plasters and wide friezes. The one in the living room has an arched frieze with a shield in the arch. In the kitchen there are three blocks similar to the triglyphs in the frieze area. The dining room mantel is a plain design. All mantels were originally painted, but now only the kitchen mantel is painted.

On the second floor there are also fireplaces in all of the rooms. These are smaller than those on the first floor but just as ornate and are hand carved. The mantels in the front bedrooms are plain. In the rear bedrooms, one mantel is very Adamesque with a fluted pilaster and a paneled frieze area with a center cartouche. The other mantel is more primitive with battered pilasters resembling an Egyptian Revival style.

Interior finishes on the first floor are painted or have wallpapered walls, except for knotty pine paneling in the front library room. The ceilings are painted original tongue and groove boards. On the second floor the finishes are painted wood tongue and groove board walls and ceilings. The boards have a small bead at the edge. The floors are wood and all finishes are original. Trim on the doors and windows is simple, with butt joints. Doors are four panel, which are recessed with mortise and tenon joints. They have cast iron decorative Victorian style hinges and simple box locks. The second floor door to the upper porch has two upper panes of glass that are arched.

**Tool / Storage Shed**

date: c. 1890

End gable building with side shed wings. The roof is metal and the siding is board and batten.  
Contributing building



United States Department of the Interior  
National Park Service

NATIONAL REGISTER OF HISTORIC PLACES  
CONTINUATION SHEET

Capt. John Halstead Farm  
Name of Property

Nicholas County, WV  
County/State

Section number 7 Page 3

---

**Small Barn**

date: c. 1890

Board and Batten with an original standing seam metal roof. One bay wide, no windows.

Contributing

**Chicken Coop**

c. 1890

Long gable roof building. One bay wide with long narrow horizontal windows on the side. Roll roofing and board and batten siding.

Contributing

**Large Barn**

c. 1890

End gable barn with a large forebay overhanging that comprises the entire second floor. The siding is painted board and batten and the roof is roll roofing material. There are two doors on the first floor beneath the overhang and one center hayloft door in the second floor.

Contributing

**Outhouse**

c. 1890

End gable, frame building.

Contributing

The house and outbuildings are significant for their association with rural architectural traditions of Nicholas County and central West Virginia. The home is a good example of local interpretation of Folk Victorian architecture.

United States Department of the Interior  
National Park Service

NATIONAL REGISTER OF HISTORIC PLACES  
CONTINUATION SHEET

Capt. John Halstead Farm  
Name of Property

Nicholas County, WV  
County/State

Section number        8

Page                    1

---

The Halstead Farm is significant under Criterion A for Agriculture, and Criterion C for Architecture, as an example of the local type of residence and subsistence farm that many residents of this rural county lived on in the late 19<sup>th</sup> and early 20<sup>th</sup> century.

John J. Halstead was born in 1837 and was raised at Ramsey in Fayette County, close to nearby Carnifex Ferry in Nicholas County. His parents were Mordecai E. and Margaret McClung Halstead. He was born in the home of his maternal grandparents, James McClung and Mary Alderson McClung in Greenbrier County.

Shortly after the Civil War began he enlisted and became a Commissioned Officer with the 22<sup>nd</sup> Virginia Regiment. There is some discrepancy as to his enlistment date; one source indicates he enlisted on May 1, 1862, but there are indications that he fought at the Carnifex Ferry battle in September of 1861. Other sources indicate that he enlisted on May 10, 1861. This is probably more accurate, owing to his involvement at Carnifex Ferry. As a fresh soldier he was a private with Company C and B. He was wounded in action at Meadow Bluff, WV, in 1861. Halstead soon became a captain in the calvary and participated in the Battle of Carnifex Ferry on September 10, 1861. This battle was located near Kesslers Cross Lanes, which would later be the site of his future farm.

The Halstead Farm is an example of local rural subsistence farms in Nicholas County in the 19<sup>th</sup> and 20<sup>th</sup> centuries. After the Civil War Halstead returned to Nicholas County and married Virginia Dotson. They purchased land in 1876, and there built a two-story farmhouse. Halstead served two terms as sheriff of Nicholas County from 1873 to 1877. He was also a prominent local merchant and real estate dealer. The farm at this time consisted of several hundred acres. John and Virginia raised a family of seven children on the farm, with three girls and four boys.

Despite changes to the front windows, the home exhibits local interpretation of Folk Victorian architectural designs. Some of the more representative aspects of this style include the overall L-shaped plan and massing of the house. This shape is typical of the type of agrarian architecture with a second floor and enclosed first floor porch on the rear within the intersection of the L. This plan arrangement is common in farmhouses in the region.

Exterior features include the formal entrance on the front elevation. The decorative two-story porch stretches across the width of the house with a shed roof. The porch has decorative second floor posts with chamfered edges. There is also a decorative scroll cut balustrade. This is typical of farmhouses in the county from this period as well. There is a siding change on the front elevation, to differentiate the more formal entrance from the remainder of the house. On the front, the siding is tongue and groove boards, creating a smoother finished appearance. On the remainder of the house the siding is clapboard. During a 1985 historic resource survey of Nicholas County, approximately five farmhouses were identified with this arrangement.

In the interior, the house retains many of its architectural elements. These again are typical of this type of house in the county and contribute to the significance of this residence as a house

United States Department of the Interior  
National Park Service

NATIONAL REGISTER OF HISTORIC PLACES  
CONTINUATION SHEET

Capt. John Halstead Farm  
Name of Property

Nicholas County, WV  
County/State

Section number        8

Page                    2

---

type in Nicholas County. The second floor is the most intact with original board walls and ceilings, a typical feature of the period. Each room of the home has a distinctive fireplace mantel which is hand carved.

John Halstead is remembered by a local resident for his frequent visits to their farmhouse riding a bay horse accompanied by his three collie dogs in single file. He was always referred to as "Captain" and was noted as the oldest living Confederate veteran in the county when he was eighty-nine years old. John lived out his life on the farm and died on April 12, 1931. He is buried in the Zoar Baptist Cemetery at Kesslers Cross Lanes.

Summary:

The outbuildings and fields surrounding the house represent the farm owned and worked by Capt. John Halstead and his family from 1876-1931. The architecture of the Halstead house is remarkably extant and is an excellent example of the type of decorated rural farmhouse significant in Nicholas County during the later 19<sup>th</sup> century.

United States Department of the Interior  
National Park Service

NATIONAL REGISTER OF HISTORIC PLACES  
CONTINUATION SHEET

Capt. John Halstead Farm

Nicholas County, WV

Name of Property

County/State

Section number            9

Page                        1

---

**Bibliography:**

Brown, W.G., HISTORY OF NICHOLAS COUNTY, 1951. Reprinted 1981, THE NEWS LEADER, Richwood, WV.

Cohen, Stan B. A PICTORIAL GUIDE TO WEST VIRGINIA'S CIVIL WAR SITES AND RELATED INFORMATION, Pictorial Histories Publishing Co., Charleston, WV 1990.

Cohen, Stan B. THE CIVIL WAR IN WEST VIRGINIA A PICTORIAL HISTORY, Pictorial Histories Publishing Company, Charleston, WV 1976.

Lowry, Terry. SEPTEMBER BLOOD, THE BATTLE OF CARNIFEX FERRY. Pictorial Histories Publishing Company, Charleston, WV 1985.

Lowry, Terry. 22<sup>nd</sup> VIRGINIA INFANTRY. H.E. Howard Inc., Lynchburg, VA, 1985.

NICHOLAS COUNTY WEST VIRGINIA HISTORY 1985. Shirley Grose and Associates, Summersville, WV 1985.

Ramsey, Clark. RAMSEY FAMILY HISTORY, unpublished.

Interview/oral histories: Jewell and Bill Johnson, June 1991.

John Halstead, June 1991 (descendant)

Robert Richardson, June 1991

United States Department of the Interior  
National Park Service

NATIONAL REGISTER OF HISTORIC PLACES  
CONTINUATION SHEET

Capt. John Halstead Farm  
Name of Property

Nicholas County, WV  
County/State

Section number      10

Page                  1

---

**Verbal Boundary Description:**

Beginning at a point on the west side of Whitewater Road/ County Route 9 at the intersection with the extension of a line from the rear, south, face of the barn and parallel to this face; thence north along the road for five hundred feet; thence west along the cleared field to the woods behind the tool shed approximately three hundred feet; thence south along the edge of the woods to a point in line with the rear face of the barn approximately five hundred feet; thence east, parallel with the rear face of the barn to the intersection with the west side of Whitewater Road/ CR 9 and the point of origin.

**Boundary Justification:**

This is the area that encompasses the house and all secondary buildings associated with the farmstead and the nominated property.

United States Department of the Interior  
National Park Service

NATIONAL REGISTER OF HISTORIC PLACES  
CONTINUATION SHEET

Capt. John Halstead Farm  
Name of Property

Nicholas County, WV  
County/State

Section number Photo

Page 1

---

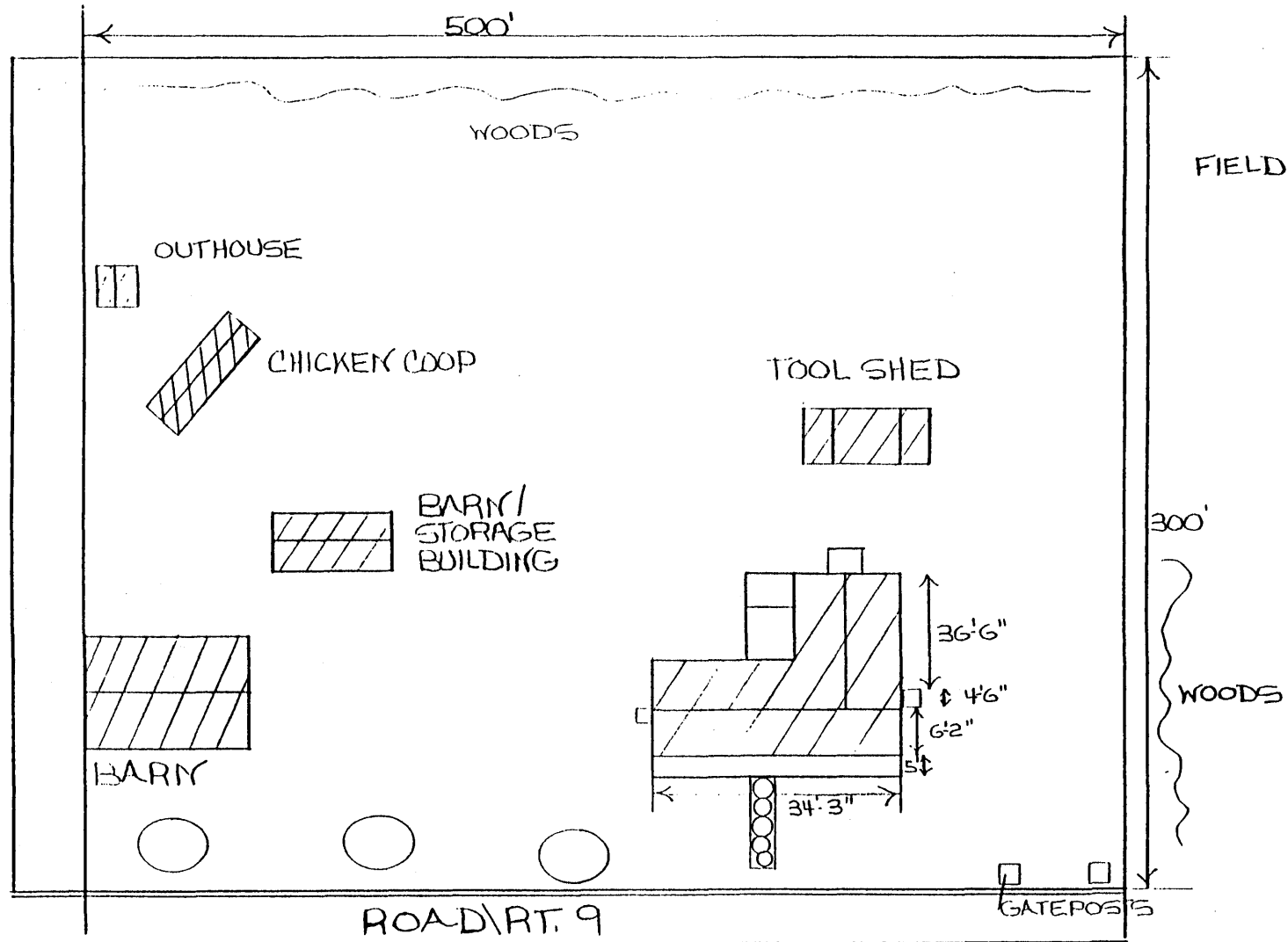
Name of Property      Capt. John J. Halstead Farm  
Address                      CR 9  
Town                        Kessler's Cross Lanes  
County                      Nicholas County

Photographer:            Mike Gioulis

Date:                      Fall 1991/Fall 1997\*  
                                  \*Photographs were taken and submitted in 1991 with the grant.  
                                  A site visit on March 18, 1998, verified the condition and materials of  
                                  the buildings. No changes were noted.

Negatives:                Mike Gioulis, Sutton, WV



- Photo 1                  Front (East) and South Elevation  
                                  Camera facing NW
- Photo 2                  Front or East Elevation  
                                  Camera facing W
- Photo 3                  Front and North Elevations  
                                  Camera facing SW
- Photo 4                  Rear or West Elevation  
                                  Camera facing E
- Photo 5                  Barn, or North Elevation  
                                  Camera facing S
- Photo 6                  Overview of farmstead and main buildings  
                                  Camera facing NW



NORTH →

NOT TO SCALE

KEY:

-  - CONTRIBUTING
-  - NON CONTRIBUTING

DATE  
7-31-91

MICHAEL GIOULIS  
SUTTON, NYA

HALSTEAD FARM

DWG.  
1 of 1