

NATIONAL REGISTER OF HISTORIC PLACES
PROPERTY PHOTOGRAPH FORM

(Type all entries - attach to or enclose with photograph)

STATE Tennessee	
COUNTY Monroe	
FOR NPS USE ONLY	
ENTRY NUMBER AUG 11 1975	DATE

SEE INSTRUCTIONS

1. NAME

COMMON: Tellico Blockhouse Site

AND/OR HISTORIC:

2. LOCATION

STREET AND NUMBER:

2 1/4 miles east of Vonore; 1/4 mile SW of Tenn.#72; 3/4 mile SE of US #411

CITY OR TOWN:

Vonore Vicinity

STATE:

Tennessee

CODE

47

COUNTY:

Monroe

CODE

123

3. PHOTO REFERENCE

PHOTO CREDIT: TVA

DATE OF PHOTO: Summer, 1974

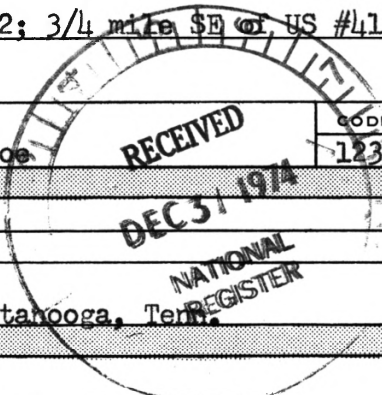
NEGATIVE FILED AT:

TVA Maps and Surveys Branch, 200 Haney Bldg., Chattanooga, Tenn.

4. IDENTIFICATION

DESCRIBE VIEW, DIRECTION, ETC.

Aerial view of Tellico Blockhouse site, looking south. Left side of photo shows where earlier county road has cut into left side of site.



1 of 3

AV 3396-10



STATE	Tennessee	
COUNTY	Monroe	
FOR NPS USE ONLY		
ENTRY NUMBER	DATE	
AUG 11 1975		

**NATIONAL REGISTER OF HISTORIC PLACES
PROPERTY PHOTOGRAPH FORM**

(Type all entries - attach to or enclose with photograph)

SEE INSTRUCTIONS

1. NAME

COMMON: Tellico Blockhouse Site

AND/OR HISTORIC:

2. LOCATION

STREET AND NUMBER:

2 1/4 miles east of Vonore; 1/4 mile SW of Tenn.#72; 3/4 mile SE of US #411.

CITY OR TOWN:

Vonore Vicinity

STATE:

Tennessee

CODE

47

COUNTY:

Monroe

CODE

123

3. PHOTO REFERENCE

PHOTO CREDIT: TVA

DATE OF PHOTO: Summer, 1974


NEGATIVE FILED AT:

TVA Maps & Surveys Branch, 200 Haney Bldg., Chattanooga, Tenn.

4. IDENTIFICATION

DESCRIBE VIEW, DIRECTION, ETC.

Aerial view of Tellico Blockhouse site, looking NE. Outline of site indicates parade ground surrounded by building features on left and "factory" area features on right. Nine Mile Creek is at foot of wooded hill on upper right of photograph.



TN 16

2 of 3

16

ALL 3396-5



NATIONAL REGISTER OF HISTORIC PLACES
PROPERTY PHOTOGRAPH FORM

(Type all entries - attach to or enclose with photograph)

STATE	
Tennessee	
COUNTY	
Monroe	
FOR NPS USE ONLY	
ENTRANCE NUMBER	DATE
406-11-1975	

SEE INSTRUCTIONS

1. NAME

COMMON: Tellico Blockhouse Site

AND/OR HISTORIC:

2. LOCATION

STREET AND NUMBER:

2 1/4 miles east of Vonore; 1/4 mile SW of Tenn.#72; 3/4 mile SE of US #111

CITY OR TOWN:

Vonore Vicinity

STATE:

Tennessee

CODE

47

COUNTY:

Monroe

CODE

123

3. PHOTO REFERENCE

PHOTO CREDIT: TVA

DATE OF PHOTO: Summer, 1974

NEGATIVE FILED AT:

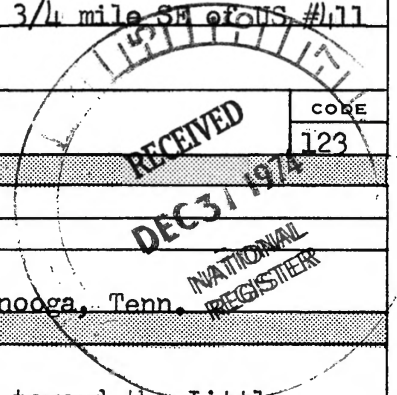
TVA Maps and Surveys Branch, 200 Haney Bldg., Chattanooga, Tenn.

4. IDENTIFICATION

DESCRIBE VIEW, DIRECTION, ETC.

Aerial view of Tellico Blockhouse site, looking SW toward the Little Tennessee River. Fort Loudoun (1756-60) is on opposite bank of river, slightly upstream.

3 of 3



Acc 3396-9