



**NATIONAL REGISTER OF HISTORIC PLACES  
PROPERTY PHOTOGRAPH FORM**

*(Type all entries - attach to or enclose with photograph)*

STATE <b>IOWA</b>	
COUNTY <b>JOHNSON</b>	
FOR NPS USE ONLY	
ENTRY NUMBER	DATE
<b>OCT 9 1973</b>	

**1. NAME**

COMMON: **The South Summit Street District**

AND/OR HISTORIC:

**2. LOCATION**

STREET AND NUMBER:

**301 through 818 South Summit Street**

CITY OR TOWN:

**Iowa City**

STATE:

**Iowa**

CODE


**14**

COUNTY:

**Johnson**

CODE

**103**



**3. PHOTO REFERENCE**

PHOTO CREDIT: **Laurence Lafore**

DATE OF PHOTO: **April 2, 1973**

NEGATIVE FILED AT:

**9 Parsons Street, Iowa City, Iowa**

**4. IDENTIFICATION**

DESCRIBE VIEW, DIRECTION, ETC.

**The Kauffman House (c. 1868), 304 South Summit Street.**

SEE INSTRUCTIONS



UNITED STATES DEPARTMENT OF THE INTERIOR  
NATIONAL PARK SERVICE

NATIONAL REGISTER OF HISTORIC PLACES  
PROPERTY PHOTOGRAPH FORM

(Type all entries - attach to or enclose with photograph)

STATE	
IOWA	
COUNTY	
JOHNSON	
FOR NPS USE ONLY	
ENTRY NUMBER	DATE
OCT 9	1973

SEE INSTRUCTIONS

1. NAME

COMMON: The South Summit Street District

AND/OR HISTORIC:

2. LOCATION

STREET AND NUMBER:

301 through 818 South Summit Street

CITY OR TOWN:

Iowa City

STATE:

Iowa

CODE


14

COUNTY:

Johnson

CODE

703



3. PHOTO REFERENCE

PHOTO CREDIT: Laurence Lafore

DATE OF PHOTO: April 2, 1973

NEGATIVE FILED AT:

9 Parsons Street, Iowa City, Iowa

4. IDENTIFICATION

DESCRIBE VIEW, DIRECTION, ETC.

Looking Northeast toward houses in the 300 and 400 blocks of South Summit Street.



NATIONAL REGISTER OF HISTORIC PLACES  
PROPERTY PHOTOGRAPH FORM

(Type all entries - attach to or enclose with photograph)

STATE	
IOWA	
COUNTY	
JOHNSON	
FOR NPS USE ONLY	
ENTRY NUMBER	DATE
OCT 9 1973	

SEE INSTRUCTIONS

1. NAME

COMMON: The South Summit Street District

AND/OR HISTORIC:

2. LOCATION

STREET AND NUMBER:

301 through 818 South Summit Street

CITY OR TOWN:

Iowa City

STATE:

Iowa

CODE

14

COUNTY:

Johnson

CODE

103

3. PHOTO REFERENCE

PHOTO CREDIT: Laurence Lafore

DATE OF PHOTO: April 2, 1973


NEGATIVE FILED AT:

9 Parsons Street, Iowa City, Iowa

4. IDENTIFICATION

DESCRIBE VIEW, DIRECTION, ETC.

Looking north on South Summit Street toward its  
intersection with Bowery Street.



★ IOWA CITY ★  
THE CAPITAL OF  
IOWA TERRITORY  
AS SITUATED ON  
SECTION No. 10  
TOWNSHIP 7E. N. 16.  
RANGE 5E. W. 4.  
SW. OF THE 5TH P.M.  
LOCATED  
MAY 4TH 1838  
BY MEERS  
CHAUNCEY SWAN  
JOHN RONALDS  
AND  
ROBERT RALSTON  
COLLUM & SURVEYED  
BY MEERS  
COX-FRIERSON & JUDSON  
UNDER THE DIRECTION OF  
C. SWAN ACT: CCL

NATIONAL REGISTER OF HISTORIC PLACES  
PROPERTY PHOTOGRAPH FORM

(Type all entries - attach to or enclose with photograph)

STATE IOWA	
COUNTY JOHNSON	
FOR NPS USE ONLY	
ENTRY NUMBER	DATE
	OCT 9 1973

SEE INSTRUCTIONS

1. NAME

COMMON: The South Summit Street District

AND/OR HISTORIC:

2. LOCATION

STREET AND NUMBER:

301 through 818 South Summit Street

CITY OR TOWN:

Iowa City

STATE:

Iowa

CODE


14

COUNTY:

Johnson

CODE

T03



3. PHOTO REFERENCE

PHOTO CREDIT: Laurence Lafore

DATE OF PHOTO: April 2, 1973

NEGATIVE FILED AT:

9 Parsons Street, Iowa City, Iowa

4. IDENTIFICATION

DESCRIBE VIEW, DIRECTION, ETC.

The 1839 land survey marker at 331 South Summit Street.





**NATIONAL REGISTER OF HISTORIC PLACES  
PROPERTY PHOTOGRAPH FORM**

*(Type all entries - attach to or enclose with photograph)*

STATE	
IOWA	
COUNTY	
JOHNSON	
FOR NPS USE ONLY	
ENTRY NUMBER	DATE
OCT 9 1973	

SEE INSTRUCTIONS

**1. NAME**

COMMON: **The South Summit Street District**

AND/OR HISTORIC:

**2. LOCATION**

STREET AND NUMBER:

**301 through 818 South Summit Street**

CITY OR TOWN:

**Iowa City**

STATE:

**Iowa**

CODE


**14**

COUNTY:

**Johnson**

CODE

**103**



**3. PHOTO REFERENCE**

PHOTO CREDIT: **Laurence Lafore**

DATE OF PHOTO: **April 2, 1973**

NEGATIVE FILED AT:

**9 Parsons Street, Iowa City, Iowa**

**4. IDENTIFICATION**

DESCRIBE VIEW, DIRECTION, ETC.

**The Fairall House (c.1865), 410-412 South Summit Street.**



NATIONAL REGISTER OF HISTORIC PLACES  
PROPERTY PHOTOGRAPH FORM

(Type all entries - attach to or enclose with photograph)

STATE	
IOWA	
COUNTY	
JOHNSON	
FOR NPS USE ONLY	
ENTRY NUMBER	DATE
	OCT 9 1973


SEE INSTRUCTIONS

1. NAME

COMMON: The South Summit Street District  
AND/OR HISTORIC:

2. LOCATION

STREET AND NUMBER:  
301 through 818 South Summit Street  
CITY OR TOWN:  
Iowa City  
STATE: Iowa CODE: 14 COUNTY: Johnson



3. PHOTO REFERENCE

PHOTO CREDIT: Laurence Lafore  
DATE OF PHOTO: April 2, 1973  
NEGATIVE FILED AT:  
9 Parsons Street, Iowa City, Iowa

4. IDENTIFICATION

DESCRIBE VIEW, DIRECTION, ETC.  
The Morrow House (1879), 415 South Summit Street.



**NATIONAL REGISTER OF HISTORIC PLACES  
PROPERTY PHOTOGRAPH FORM**

*(Type all entries - attach to or enclose with photograph)*

STATE	
IOWA	
COUNTY	
JOHNSON	
FOR NPS USE ONLY	
ENTRY NUMBER	DATE
OCT. 9	1973


SEE INSTRUCTIONS

**1. NAME**

COMMON: **The South Summit Street District**  
AND/OR HISTORIC:

**2. LOCATION**

STREET AND NUMBER:  
**301 through 818 South Summit Street**  
CITY OR TOWN:  
**Iowa City**  
STATE: **Iowa**      CODE: **14**      COUNTY: **Johnson**      CODE: **103**



**3. PHOTO REFERENCE**

PHOTO CREDIT: **Laurence Lafore**  
DATE OF PHOTO: **April 2, 1973**  
NEGATIVE FILED AT:  
**9 Parsons Street, Iowa City, Iowa**

**4. IDENTIFICATION**

DESCRIBE VIEW, DIRECTION, ETC.

**The Swisher House (1879-1880), 419 South Summit Street.**



**NATIONAL REGISTER OF HISTORIC PLACES  
PROPERTY PHOTOGRAPH FORM**

*(Type all entries - attach to or enclose with photograph)*

STATE	
IOWA	
COUNTY	
JOHNSON	
FOR NPS USE ONLY	
ENTRY NUMBER	DATE
OCT 9 1973	

SEE INSTRUCTIONS

**1. NAME**

COMMON: The South Summit Street District

AND/OR HISTORIC:

**2. LOCATION**

STREET AND NUMBER:

301 through 818 South Summit Street

CITY OR TOWN:

Iowa City

STATE:

Iowa

CODE

14

COUNTY:

Johnson

CODE

103

**3. PHOTO REFERENCE**

PHOTO CREDIT: Laurence Lafore

DATE OF PHOTO: April 2, 1973


NEGATIVE FILED AT:

9 Parsons Street, Iowa City, Iowa

**4. IDENTIFICATION**

DESCRIBE VIEW, DIRECTION, ETC.

The Payne House (1883), 513 South Summit Street.







**NATIONAL REGISTER OF HISTORIC PLACES  
PROPERTY PHOTOGRAPH FORM**

*(Type all entries - attach to or enclose with photograph)*

STATE	
IOWA	
COUNTY	
JOHNSON	
FOR NPS USE ONLY	
ENTRY NUMBER	DATE
	OCT 8 1973

SEE INSTRUCTIONS

**1. NAME**

COMMON: **The South Summit Street District**  
AND/OR HISTORIC:

**2. LOCATION**

STREET AND NUMBER:  
**301 through 818 South Summit Street**


CITY OR TOWN:  
**Iowa City**

STATE:  
**Iowa**

CODE  
**14**

COUNTY:  
**Johnson**

CODE  
**103**



**3. PHOTO REFERENCE**

PHOTO CREDIT: **Laurence Lafore**

DATE OF PHOTO: **April 2, 1973**

NEGATIVE FILED AT:  
**9 Parsons Street, Iowa City, Iowa**

**4. IDENTIFICATION**

DESCRIBE VIEW, DIRECTION, ETC.

**The Byrnes House (1896-1897), 609 South Summit Street.**



NATIONAL REGISTER OF HISTORIC PLACES  
PROPERTY PHOTOGRAPH FORM

(Type all entries - attach to or enclose with photograph)

STATE	
IOWA	
COUNTY	
JOHNSON	
FOR NPS USE ONLY	
ENTRY NUMBER	DATE
OCT 9 1973	

SEE INSTRUCTIONS

1. NAME

COMMON: The South Summit Street District

AND/OR HISTORIC:

2. LOCATION

STREET AND NUMBER:

301 through 818 South Summit Street

CITY OR TOWN:

Iowa City

STATE:

Iowa

CODE

14

COUNTY:

Johnson

CODE

103

3. PHOTO REFERENCE

PHOTO CREDIT: Laurence Lafore

DATE OF PHOTO: April 2, 1973

NEGATIVE FILED AT:

9 Parsons Street, Iowa City, Iowa

4. IDENTIFICATION

DESCRIBE VIEW, DIRECTION, ETC.

The Hertz House (1893), 624 South Summit Street.

