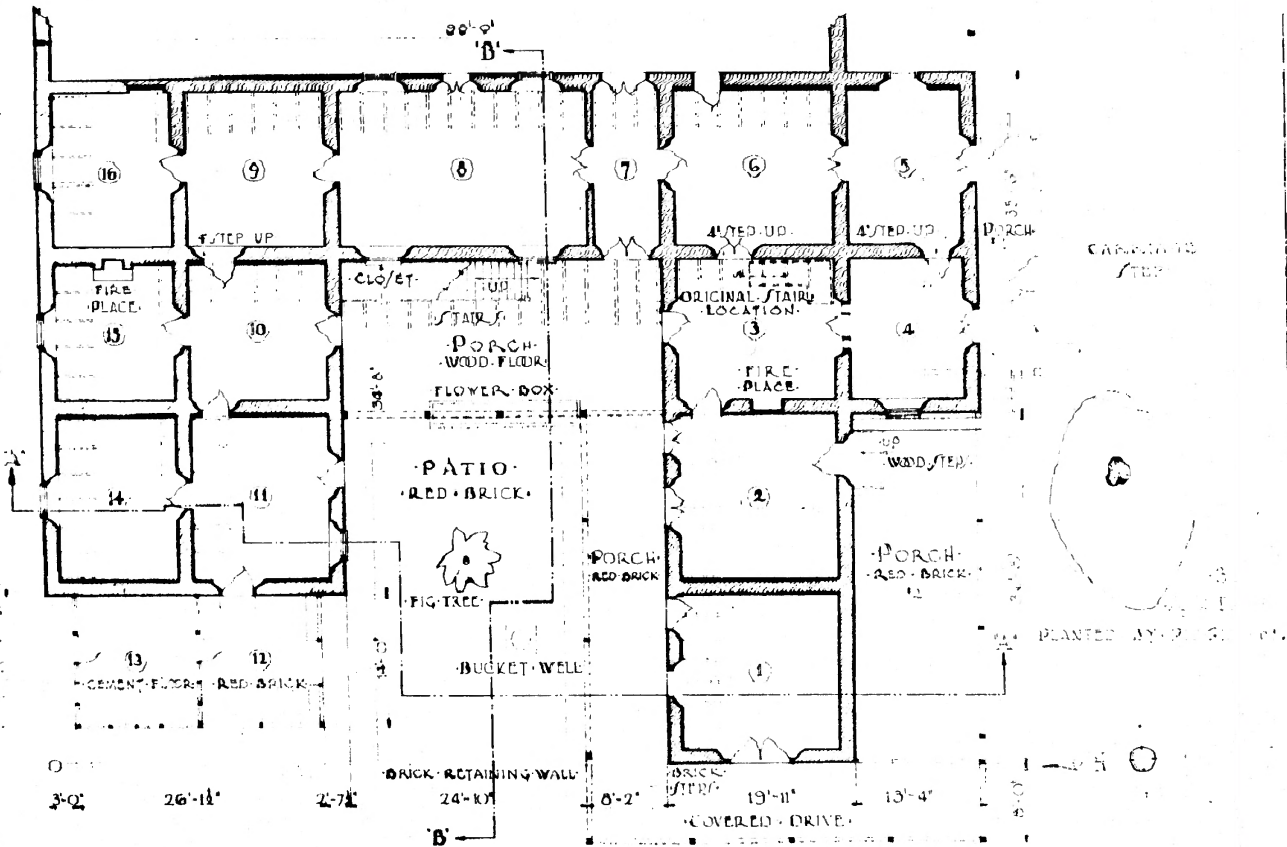





- 1 WYNERY
- 2 MEN/RECREATION RM.
- 3 STAIR HALL
- 4 PORRNY
- 5 ANTE-ROOM
- 6 BED-ROOM
- 7 CONNECTING HALL
- 8 PRIVATE DANCE-ROOM
- 9 BED-ROOM
- 10 BED-ROOM
- 11 DINING ROOM
- 12 COVERED PORCH
- 13 COOK ROOM
- 14 KITCHEN
- 15 BED-ROOM
- 16 BED-ROOM

LOTTIE  
 ROOM 10-14-15-16  
 ALL OTHERS 20-24-25-26  
 ALL OTHER ROOMS  
 EXCEPT LOTTIE  
 BUILDING PLASTERED  
 ON THE INSIDE AND OUT



FIRST FLOOR PLAN





V608.3-2

UNITED STATES DEPARTMENT OF THE INTERIOR  
NATIONAL PARK SERVICE

NATIONAL REGISTER OF HISTORIC PLACES  
PROPERTY PHOTOGRAPH FORM

(Type all entries - attach to or enclose with photograph)

STATE	
California	
COUNTY	
Los Angeles	
FOR NPS USE ONLY	
ENTRY NUMBER	DATE
JUN 19 1973	

1. NAME

COMMON: Pio Pico Casa

AND/OR HISTORIC: Pio Pico State Historic Park

2. LOCATION

STREET AND NUMBER:

6003 Pioneer Boulevard

CITY OR TOWN:

Whittier

STATE:

California

CODE

06

COUNTY:

Los Angeles

3. PHOTO REFERENCE

PHOTO CREDIT: Department of Parks and Recreation

DATE OF PHOTO: November 1972

NEGATIVE FILED AT:

Dept. of Parks and Recreation, 1416-9th St., Sacramento, Calif. 95814

4. IDENTIFICATION

DESCRIBE VIEW, DIRECTION, ETC.

West side of building - photo taken from southwest direction, looking northeast.





La Casa Del Gobernador  
PIO PICO  
The last Governor of California  
1845-49

NATIONAL REGISTER OF HISTORIC PLACES  
PROPERTY PHOTOGRAPH FORM

(Type all entries - attach to or enclose with photograph)

STATE California	
COUNTY Los Angeles	
FOR NPS USE ONLY	
ENTRY NUMBER JUN 19 1973	DATE


1. NAME

COMMON: Pio Pico Casa  
AND/OR HISTORIC: Pio Pico State Historic Park

2. LOCATION

STREET AND NUMBER:  
6003 Pioneer Boulevard  
CITY OR TOWN:  
Whittier  
STATE:  
California

CODE	COUNTY:	CODE
06	Los Angeles	037



3. PHOTO REFERENCE

PHOTO CREDIT: Mrs. Claire Radford  
DATE OF PHOTO: February 1973  
NEGATIVE FILED AT:  
1750 Kanola Road, La Habra, Calif.

4. IDENTIFICATION

DESCRIBE VIEW, DIRECTION, ETC.  
Aerial of area - Pio Pico State Historic Park shown central right as outlined in red. Photo taken looking northeast--elevation approx. 1000 ft.



UNITED STATES DEPARTMENT OF THE INTERIOR  
NATIONAL PARK SERVICE

NATIONAL REGISTER OF HISTORIC PLACES  
PROPERTY PHOTOGRAPH FORM

(Type all entries - attach to or enclose with photograph)

STATE California	
COUNTY Los Angeles	
FOR NPS USE ONLY	
ENTRY NUMBER	DATE
	JUN 19 1973

1. NAME

COMMON: Pio Pico Casa

AND/OR HISTORIC: Pio Pico State Historic Park

2. LOCATION

STREET AND NUMBER:

6003 Pioneer Boulevard

CITY OR TOWN:

Whittier

STATE:

California

CODE


06

COUNTY:

Los Angeles

CODE

037



3. PHOTO REFERENCE

PHOTO CREDIT: Department of Parks and Recreation

DATE OF PHOTO: 2/16/51

NEGATIVE FILED AT:

Department of Parks and Recreation, Sacramento, California

4. IDENTIFICATION

DESCRIBE VIEW, DIRECTION, ETC.

View from Northeast





UNITED STATES DEPARTMENT OF THE INTERIOR  
NATIONAL PARK SERVICE

NATIONAL REGISTER OF HISTORIC PLACES  
PROPERTY PHOTOGRAPH FORM

(Type all entries - attach to or enclose with photograph)

STATE California	
COUNTY Los Angeles	
FOR NPS USE ONLY	
ENTRY NUMBER JUN 19 1973	DATE

1. NAME

COMMON: Pio Pico Casa  
AND/OR HISTORIC: Pio Pico State Historic Park

2. LOCATION


STREET AND NUMBER:  
6003 Pioneer Boulevard  
CITY OR TOWN:  
Whittier

STATE:  
California

CODE  
06

COUNTY:  
Los Angeles

CODE  
037



3. PHOTO REFERENCE

PHOTO CREDIT: Department of Parks and Recreation  
DATE OF PHOTO: Circa 1940  
NEGATIVE FILED AT:  
1416 - 9th Street, Sacramento

4. IDENTIFICATION

DESCRIBE VIEW, DIRECTION, ETC.

View from Northwest - Prior to removal of Mission Revival facade.



UNITED STATES DEPARTMENT OF THE INTERIOR  
NATIONAL PARK SERVICE

NATIONAL REGISTER OF HISTORIC PLACES

PROPERTY PHOTOGRAPH FORM

(Type all entries - attach to or enclose with photograph)

STATE California	
COUNTY Los Angeles	
FOR NPS USE ONLY	
ENTRY NUMBER JUN 19 1973	DATE

1. NAME

COMMON: Pio Pico Casa  
AND/OR HISTORIC: Pio Pico State Historic Park

2. LOCATION

STREET AND NUMBER:  
6003 Pioneer Boulevard  
CITY OR TOWN:  
Whittier


STATE: California	CODE 06	COUNTY: Los Angeles	CODE 037
----------------------	------------	------------------------	-------------

3. PHOTO REFERENCE

PHOTO CREDIT: Department of Parks and Recreation  
DATE OF PHOTO: November 1972  
NEGATIVE FILED AT:  
Department of Parks and Recreation, Sacramento, California

4. IDENTIFICATION

DESCRIBE VIEW, DIRECTION, ETC.  
Pio Pico Casa - North side of building -- viewer looking at structure from northeast.





UNITED STATES DEPARTMENT OF THE INTERIOR  
NATIONAL PARK SERVICE

NATIONAL REGISTER OF HISTORIC PLACES  
PROPERTY PHOTOGRAPH FORM

(Type all entries - attach to or enclose with photograph)

STATE California	
COUNTY Los Angeles	
FOR NPS USE ONLY	
ENTRY NUMBER	DATE
JUN 19 1972	

1. NAME

COMMON: Pio Pico Casa

AND/OR HISTORIC: Pio Pico State Historic Park

2. LOCATION

STREET AND NUMBER:

6003 Pioneer Boulevard

CITY OR TOWN:

Whittier

STATE:

California

CODE

06

COUNTY:

Los Angeles

CODE

037



3. PHOTO REFERENCE

PHOTO CREDIT: Department of Parks and Recreation

DATE OF PHOTO: November 1972

NEGATIVE FILED AT:

Dept. of Parks and Recreation, 1416-9th St., Sacramento, Calif. 95814

4. IDENTIFICATION

DESCRIBE VIEW, DIRECTION, ETC.

Interior living room - Pio Pico Casa - Southwest corner of room.



UNITED STATES DEPARTMENT OF THE INTERIOR  
NATIONAL PARK SERVICE

NATIONAL REGISTER OF HISTORIC PLACES

PROPERTY PHOTOGRAPH FORM

(Type all entries - attach to or enclose with photograph)

STATE

California

COUNTY

Los Angeles

FOR NPS USE ONLY

ENTRY NUMBER

DATE

JUN 19 1973

1. NAME

COMMON: Pio Pico Casa

AND/OR HISTORIC: Pio Pico State Historic Park

2. LOCATION

STREET AND NUMBER:

6003 Pioneer Boulevard

CITY OR TOWN:

Whittier

STATE:

California

CODE

06

COUNTY:

Los Angeles

3. PHOTO REFERENCE

PHOTO CREDIT: Department of Parks and Recreation

DATE OF PHOTO: November 1972


NEGATIVE FILED AT:

Department of Parks and Recreation, Sacramento, California

4. IDENTIFICATION

DESCRIBE VIEW, DIRECTION, ETC.


Pio Pico Casa courtyard (patio) and building -- looking west toward east side of building.






Record of the

1885



Right Hand  
 side  
 of  
 the  
 passage



NATIONAL REGISTER OF HISTORIC PLACES  
PROPERTY PHOTOGRAPH FORM

(Type all entries - attach to or enclose with photograph)

California

COUNTY

Los Angeles

FOR NPS USE ONLY

ENTRY NUMBER

DATE

## NAME

COMMON: Pio Pico Casa

AND/OR HISTORIC: Pio Pico State Historic Park

## LOCATION

STREET AND NUMBER:

6003 Pioneer Boulevard

CITY OR TOWN:

Whittier

STATE:

California

CODE


06

COUNTY:

Los Angeles

CODE

037



## PHOTO REFERENCE

PHOTO CREDIT: Martin Cole

DATE OF PHOTO: 11/72

NEGATIVE FILED AT:

10367 Starca Street, Whittier, California

## IDENTIFICATION

DESCRIBE VIEW, DIRECTION, ETC.

Photo facsimile of drawing showing early structure - Pio Pico Casa;  
later partly destroyed by flood--rebuilt (1883-4).