

PH0026476 11/3 NO 47M

**NATIONAL REGISTER OF HISTORIC PLACES  
INVENTORY - NOMINATION FORM**

(Type all entries - complete applicable sections)

STATE: Mass.	
COUNTY: Plymouth	
FOR NPS USE ONLY	
ENTRY NUMBER	DATE
	FEB 23 1972

**1. NAME**

COMMON:  
Old County Court House

AND/OR HISTORIC:  
Plymouth Old County Courthouse, Old Town House

**2. LOCATION**

STREET AND NUMBER:  
Corner of Leyden and Market Streets

CITY OR TOWN:  
Plymouth

STATE: Mass. CODE: 25 COUNTY: Plymouth CODE: 023



**3. CLASSIFICATION**

CATEGORY (Check One)	OWNERSHIP	STATUS	ACCESSIBLE TO THE PUBLIC
<input type="checkbox"/> District <input checked="" type="checkbox"/> Building <input type="checkbox"/> Site <input type="checkbox"/> Structure <input type="checkbox"/> Object	<input checked="" type="checkbox"/> Public <input type="checkbox"/> Private <input type="checkbox"/> Both	Public Acquisition: <input type="checkbox"/> In Process <input type="checkbox"/> Being Considered	<input checked="" type="checkbox"/> Occupied <input type="checkbox"/> Unoccupied <input type="checkbox"/> Preservation work in progress
PRESENT USE (Check One or More as Appropriate)			
<input type="checkbox"/> Agricultural <input type="checkbox"/> Commercial <input type="checkbox"/> Educational <input type="checkbox"/> Entertainment	<input checked="" type="checkbox"/> Government <input type="checkbox"/> Industrial <input type="checkbox"/> Military <input checked="" type="checkbox"/> Museum	<input type="checkbox"/> Park <input type="checkbox"/> Private Residence <input type="checkbox"/> Religious <input type="checkbox"/> Scientific	<input type="checkbox"/> Transportation <input type="checkbox"/> Other (Specify) _____ Yes: <input checked="" type="checkbox"/> Restricted <input type="checkbox"/> Unrestricted <input type="checkbox"/> No

**4. OWNER OF PROPERTY**

OWNER'S NAME:  
Town of Plymouth

STREET AND NUMBER:  
Town Hall

CITY OR TOWN: Plymouth STATE: Mass. CODE: 025

**5. LOCATION OF LEGAL DESCRIPTION**

COURTHOUSE, REGISTRY OF DEEDS, ETC.:  
Plymouth County Registry of Deeds

STREET AND NUMBER:  
North Russell Street

CITY OR TOWN: Plymouth STATE: Mass. CODE: 025

**6. REPRESENTATION IN EXISTING SURVEYS**

TITLE OF SURVEY:  
Inventory of the historic assets of the Commonwealth

DATE OF SURVEY: 1968  Federal  State  County  Local

DEPOSITORY FOR SURVEY RECORDS:  
Massachusetts Historical Commission, Office of the Secretary

STREET AND NUMBER:  
State House

CITY OR TOWN: Boston STATE: Mass. CODE: 025

SEE INSTRUCTIONS

STATE: Mass.  
COUNTY: Plymouth  
ENTRY NUMBER: FEB 23 1972  
DATE: FEB 23 1972  
FOR NPS USE ONLY

7. DESCRIPTION

CONDITION	(Check One)					
	<input checked="" type="checkbox"/> Excellent	<input type="checkbox"/> Good	<input type="checkbox"/> Fair	<input type="checkbox"/> Deteriorated	<input type="checkbox"/> Ruins	<input type="checkbox"/> Unexposed
	(Check One)			(Check One)		
	<input checked="" type="checkbox"/> Altered	<input type="checkbox"/> Unaltered		<input type="checkbox"/> Moved	<input checked="" type="checkbox"/> Original Site	

DESCRIBE THE PRESENT AND ORIGINAL (If known) PHYSICAL APPEARANCE

The Old County Court House stands on Town Square in Plymouth at the intersection of Leyden and Market Streets. The present building was constructed in 1749, replacing a Court House built in 1670 as an addition to a still earlier "country house." Evidence indicates that the 1670 Court House was one room, 30 by 40 feet, with a vaulted ceiling. Local historians theorize that this vaulted ceiling and the roof of the Court House were incorporated into the 1749 structure.

Extensive work has been done to restore the Old County Court House to its 1749 appearance. As it now stands, the building is a two-story frame structure. The east side of the building has a high brick foundation while the south side and part of the west side have a low foundation of granite.

The front (north) facade of the Old Court House, which faces Town Square, is a common five bay type. The fenestration is regular, with four windows in the first story and five in the second. The windows are twelve over twelve restorations, with simple lintels and sills. The doorway, placed in the center of the main facade, is topped by a six pane rectangular light, and a simple shelf entablature.

The gable ends of the Old County Court House are identical. Each story has three windows, treated in the same manner as those of the front facade. These gable ends, like the north elevation, are clapboarded, and are finished with end boards and a boxed cornice. A simple raking cornice rises to the ridgepole on either gable. A chimney interrupts the pitched roof at the east end. The roof at present is paper shingled; it is hoped that these shingles will be replaced by cedar shakes.

SEE INSTRUCTIONS



**4. SIGNIFICANCE**

PERIOD (Check One or More as Appropriate)

- Pre-Columbian |  16th Century |  18th Century |  20th Century  
 15th Century |  17th Century |  19th Century

SPECIFIC DATE(S) (If Applicable and Known) 1749

AREAS OF SIGNIFICANCE (Check One or More as Appropriate)

- |   |   |  |   |
|---|---|--|---|
| <input type="checkbox"/> Aboriginal     | <input type="checkbox"/> Education              | <input type="checkbox"/> Political           | <input type="checkbox"/> Urban Planning                               |
| <input type="checkbox"/> Prehistoric    | <input type="checkbox"/> Engineering            | <input type="checkbox"/> Religion/Philosophy | <input checked="" type="checkbox"/> Other (Specify) <u>government</u> |
| <input type="checkbox"/> Historic       | <input type="checkbox"/> Industry               | <input type="checkbox"/> Science             | _____   |
| <input type="checkbox"/> Agriculture    | <input type="checkbox"/> Invention              | <input type="checkbox"/> Sculpture           | _____   |
| <input type="checkbox"/> Architecture   | <input type="checkbox"/> Landscape Architecture | <input type="checkbox"/> Social/Humanitarian | _____   |
| <input type="checkbox"/> Art            | <input type="checkbox"/> Literature             | <input type="checkbox"/> Theater             | _____   |
| <input type="checkbox"/> Commerce       | <input type="checkbox"/> Military               | <input type="checkbox"/> Transportation      | _____   |
| <input type="checkbox"/> Communications | <input type="checkbox"/> Music                  |  |   |
| <input type="checkbox"/> Conservation   |   |  |   |

STATEMENT OF SIGNIFICANCE

The Old County Court House, built in Plymouth in 1749, is one of the oldest local government buildings extant in the United States. The Court House stands on a site which has been publicly owned since 1620 and which has served as a colonial capitol, county court house, probate court, registry of deeds and town house.

The first "country house" on this site may have been built as early as 1637 and was at one time occupied by Captain Thomas Willet, the first mayor of New York City under British rule. In 1670, the General Court of Plymouth Colony ordered an addition to the "country house" for the use of the magistrates of the Court. One of the last actions of the General Court (1686) was to provide for the use of the lower rooms of the "country house" by the court of the newly formed Plymouth County. The Town of Plymouth arranged for the use of the Court House between court sessions and, in 1698, local farmers opened a market at the eastern end of the building.

Though the Willet house was dismantled in 1698, the Court House addition remained in use until 1749 when the present building on the site was constructed. This building was designed by Peter Oliver of Middleboro, who was then a judge of the Court of Common Pleas. Local historians theorize that the vaulted ceiling and roof of the 1670 structure were incorporated into the new Court House. Again the county and town shared the building, with the courtroom on the second floor, town offices on the first floor and the market in the basement and at the eastern end of the building. The Town of Plymouth did not become sole owner of the property until 1821, after another building was constructed to house the Plymouth County Court.

Rooms in the Old County Court House have been used for a grammar school for boys, a dame school for girls, the public library and church services by Catholic, Baptist, Episcopalian, Unitarian, Congregational and other denominations. Nearly every town department has had its office in this building at some time. The public market continued in the basement until 1859, when the Plymouth police and fire departments took over this space.

With the aid of a HUD grant, Plymouth has recently restored the Old County Court House to its 1749 appearance. The second floor courtroom will be open to visitors and a museum of town history is being created on the first floor.

SEE INSTRUCTIONS

9. MAJOR BIBLIOGRAPHICAL REFERENCES

Hurd, D. Hamilton, History of Plymouth County, Philadelphia, J.W. Lewis & Co. 1884.  
 Records of Plymouth County Court, 1686-1860. Plymouth, Mass. (On file Pilgrim Hall, Plymouth)  
 Briggs, Rose, T., "Court Houses of Plymouth County." unpublished manuscript on file Pilgrim Hall, Plymouth, Mass.

10. GEOGRAPHICAL DATA

LATITUDE AND LONGITUDE COORDINATES DEFINING A RECTANGLE LOCATING THE PROPERTY				OR	LATITUDE AND LONGITUDE COORDINATES DEFINING THE CENTER POINT OF A PROPERTY OF LESS THAN TEN ACRES				
CORNER	LATITUDE				LONGITUDE				
	Degrees	Minutes	Seconds	Degrees	Minutes	Seconds	Degrees	Minutes	Seconds
NW	°	'	"	°	'	"	41°	57'	19"
NE	°	'	"	°	'	"	70°	39'	53"
SE	°	'	"	°	'	"			
SW	°	'	"	°	'	"			

APPROXIMATE ACREAGE OF NOMINATED PROPERTY: less than 1/2 acre

LIST ALL STATES AND COUNTIES FOR PROPERTIES OVERLAPPING STATE OR COUNTY BOUNDARIES

STATE:	CODE	COUNTY:	CODE

11. FORM PREPARED BY

NAME AND TITLE: Anne R. Wardwell, Survey Director

ORGANIZATION: Massachusetts Historical Commission DATE: August 27, 1971

STREET AND NUMBER: State House

CITY OR TOWN: Boston STATE: Mass. CODE: 025

12. STATE LIAISON OFFICER CERTIFICATION

NATIONAL REGISTER VERIFICATION

As the designated State Liaison Officer for the National Historic Preservation Act of 1966 (Public Law 89-665), I hereby nominate this property for inclusion in the National Register and certify that it has been evaluated according to the criteria and procedures set forth by the National Park Service. The recommended level of significance of this nomination is:

National  State  Local

Name: [Signature]  
 Secretary of the Commonwealth and  
 Chairman, Massachusetts Historical  
 Title: Commission

Date: July 27, 1971

I hereby certify that this property is included in the National Register.

[Signature]  
 Chief, Office of Archeology and Historic Preservation

Date: FEB 23 1972

ATTEST:  
[Signature]  
 Keeper of The National Register

Date: JAN 27 1972

SEE INSTRUCTIONS

UIM REF  
 19/368040/4645960

Plymouth

RECEIPT PROPERTY Old County Court House STATE Mass.

DATE OF RECEIPT 9/8/71 YES NO NUMBER REGISTER NUMBER: **FEB 23 1972**

4/17/72

DATA PAGE	<input checked="" type="checkbox"/>	<input type="checkbox"/>	<u>no good</u>
PHOTO (S)	<input checked="" type="checkbox"/>	<input type="checkbox"/>	
PHOTO DESCRIPTION (S)	<input checked="" type="checkbox"/>	<input type="checkbox"/>	
MAP (S)	<input checked="" type="checkbox"/>	<input type="checkbox"/>	
MAP DESCRIPTION (S)	<input checked="" type="checkbox"/>	<input type="checkbox"/>	
LOGGED	<input checked="" type="checkbox"/>	<input type="checkbox"/>	
ACKNOWLEDGE	<input checked="" type="checkbox"/>	<input type="checkbox"/>	

RESUBMIT 9/8/71

REVIEW 10/18/72 Color photo unacceptable. Send back for b+w.



OTHERWISE.... OK means 11/8/71

HISTORIAN Olney Sales 4/25/72

ARCHEOLOGIST

ARCHITECT Why must restorationists use "old brick?" OK Chambers 1-8-72

ASST. KEEPER

KEEPER OK Wm 1/27

WRITER/EDITOR OK 5 Marianne 1/6/71

CHIEF, OAHF Ed 2-23

EDITORIAL PROCESSING, EDITOR OK CD 1/17/72

Federal Register Entry 4-4-72 Annual Edition Entry \_\_\_\_\_

Logged **FEB 23 1972** Card **FEB 23 1972**

COMMENTS: b+w photo requested per phone 5/15/72 mem

WORKING NUMBER 9.8.71.5

CONGRESSIONAL DISTRICT: # 12

The attached National Register Inventory-Nomination form is being returned to your office for clarification of the information indicated below.

- 1. Name. \_\_\_\_\_
- 2. Location. \_\_\_\_\_
- 3. Classification. \_\_\_\_\_
- 4. Owner of Property. \_\_\_\_\_
- 5. Location of Legal Description. \_\_\_\_\_
- 6. Representation in Existing Surveys. \_\_\_\_\_
- 7. Description. \_\_\_\_\_
- 8. Statement of Significance. \_\_\_\_\_
- 9. Bibliography. \_\_\_\_\_
- 10. Geographical Data.
  - a. Longitude and Latitude Coordinates. \_\_\_\_\_
  - b. Acreage. \_\_\_\_\_

11. Form Prepared By. \_\_\_\_\_

12. Certification. \_\_\_\_\_

Photographic Coverage. Color photo not acceptable. Need black & white photo.

Map Coverage. We need a better map, one which shows the longitude & latitude coordinates.

Other. \_\_\_\_\_

Clarification or correction of the above items must be made prior to the initiation of our professional review. Correction of these technical errors does not necessarily insure that the nomination will then satisfy National Register criteria in full.

Thank you for your attention to the above items checked.

SIGNED: \_\_\_\_\_



Plymouth, Mass.

Old Town House

Keyden + Market Sts.

Photo: Slide-Mass. Historical Commission  
1971

MHC - CS - 71.670

#PS Number Feb 23, 1972


Title: old Country Courthouse

Plymouth Old Country Court House, Old Town House (4)

Loc. Plymouth, Massachusetts

N. + W. facades.

PROPERTY OF THE NATIONAL ARCHIVES



OLD COUNTY COURT HOUSE

UNITED STATES  
DEPARTMENT OF THE INTERIOR  
GEOLOGICAL SURVEY

COMMONWEALTH OF MASSACHUSETTS  
DEPARTMENT OF PUBLIC WORKS


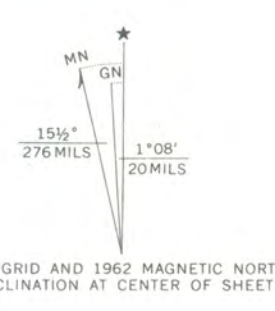
PLYMOUTH QUADRANGLE  
MASSACHUSETTS—PLYMOUTH CO.  
7.5 MINUTE SERIES (TOPOGRAPHIC)

UTM REF  
Zone 19  
E 362040  
N 4645960  
Wm  
9-17-75



4645960

Mapped, edited, and published by the Geological Survey  
Control by USGS, USC&GS, and Massachusetts Geodetic Survey  
Topography by planetable surveys 1934. Revised 1962  
Selected hydrographic data compiled from USC&GS Chart 245 (1960)  
This information is not intended for navigational purposes  
Polyconic projection. 1927 North American datum  
10,000-foot grid based on Massachusetts coordinate system,  
mainland zone  
1000-meter Universal Transverse Mercator grid ticks,  
zone 19, shown in blue  
Red tint indicates area in which only landmark buildings are shown



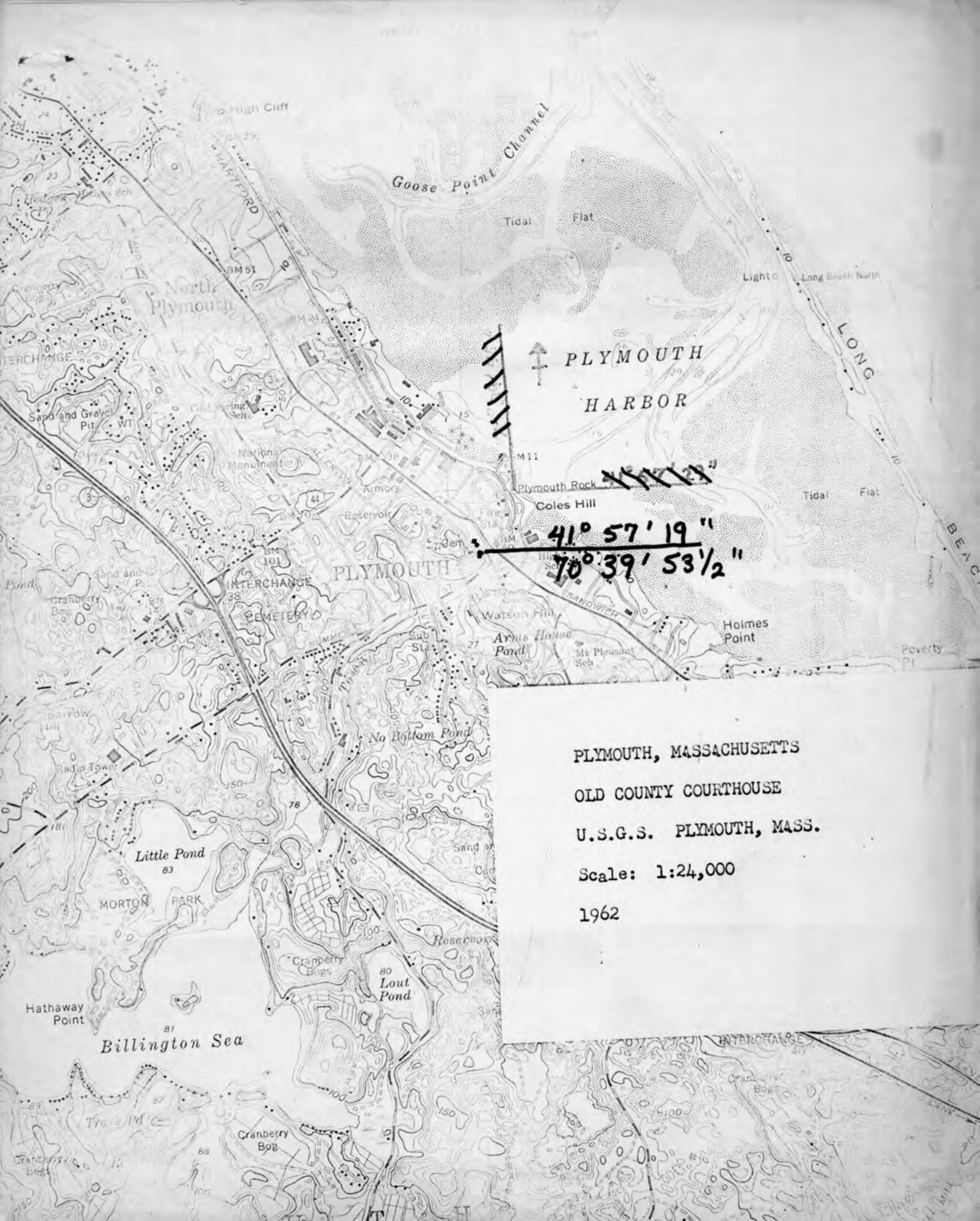
CONTOUR INTERVAL 10 FEET  
DATUM IS MEAN SEA LEVEL  
DEPTH CURVES AND SOUNDINGS IN FEET—DATUM IS MEAN LOW WATER  
SHORELINE SHOWN REPRESENTS THE APPROXIMATE LINE OF MEAN HIGH WATER  
THE MEAN RANGE OF TIDE IS APPROXIMATELY 9.5 FEET



ROAD CLASSIFICATION	
Heavy-duty	Light duty
Medium-duty	Unimproved dirt
U.S. Route	State Route

FOR SALE BY U.S. GEOLOGICAL SURVEY, WASHINGTON, D.C. 20242  
A FOLDER DESCRIBING TOPOGRAPHIC MAPS AND SYMBOLS IS AVAILABLE ON REQUEST

PLYMOUTH, MASS.  
N4152.5—W7037.5/7.5  
1962  
AMS 6867 I NW—SERIES V814



PLYMOUTH, MASSACHUSETTS  
OLD COUNTY COURTHOUSE  
U.S.G.S. PLYMOUTH, MASS.  
Scale: 1:24,000  
1962

Form 10-301  
(Dec. 1968)

UNITED STATES DEPARTMENT OF THE INTERIOR  
NATIONAL PARK SERVICE

**NATIONAL REGISTER OF HISTORIC PLACES  
PROPERTY MAP FORM**

(Type all entries - attach to or enclose with map)

STATE	
Mass.	
COUNTY	
Plymouth	
FOR NPS USE ONLY	
ENTRY NUMBER	DATE
	FEB 23 1972

SEE INSTRUCTIONS

<b>1. NAME</b>			
COMMON: Old County Court House			
AND/OR HISTORIC: Plymouth Old County Court House, Old Town House			
<b>2. LOCATION</b>			
STREET AND NUMBER:			
Corner of Leyden and Market Streets			
CITY OR TOWN:			
Plymouth			
STATE:	CODE	COUNTY:	CODE
Mass.	25	Plymouth	23
<b>3. MAP REFERENCE</b>			
SOURCE:			
U.S.G.S. Plymouth, Mass.			
SCALE: 1:24,000			
DATE: 1962			
<b>4. REQUIREMENTS</b>			
TO BE INCLUDED ON ALL MAPS			
1. Property boundaries where required.			
2. North arrow.			
3. Latitude and longitude reference.			

Plymouth, Mass.

ENTRIES IN THE NATIONAL REGISTER

STATE MASSACHUSETTS

Date Entered FEB 23 1972

<u>Name</u>	<u>Location</u>
Merrell Tavern	South Lee Berkshire County
Northborough Town Hall	Northborough Worcester County
First Baptist Church	Boston Suffolk County
Old County Court House	Plymouth Plymouth County
Trinity Rectory	Boston Suffolk County
St. Luke's Episcopal Church	Lanesborough Berkshire County
Crowninshield House	Boston Suffolk County
First Universalist Church	Provincetown Barnstable County
Griswold (Major Joseph) House	Buckland Franklin County

Also Notified

Hon. Edward M. Kennedy  
 Hon. Edward W. Brooke  
 Hon. Silvio O. Conte  
 Hon. Harold D. Donohue  
 Hon. Thomas P. O'Neill, Jr.  
 Hon. Hastings Keith

State Liaison Officer  
 Hon. John F. X. Davoren  
 Secretary of the Commonwealth  
 Chairman, Massachusetts Historical  
 Commission  
 Office of the Secretary  
 State House  
 Boston, Massachusetts 02133

Mass

H34-HR

APR 4 1972

Mr. Allen D. Russell  
26 North Street  
Plymouth, Massachusetts 02360

Dear Mr. Russell:

→ Thank you for your recent letter concerning the entry of the Old County Courthouse in Plymouth, Massachusetts, to the National Register of Historic Places.

We are pleased to inform you that this historic property was entered on the National Register on February 23.

We very much appreciate your thoughtfulness in sending us Part I of your historical study of the building, which constitutes a valuable addition to our records. We will be glad to receive the other parts as they are completed.

We appreciate your interest in the National Register program.

Sincerely yours,  
William J. Murtagh (Sgd.)

William J. Murtagh  
Keeper of the National  
Register

CC: Hon. John F. X. Davoren, Secretary of the Commonwealth, Chairman,  
Massachusetts Historical Commission, Office of the Secretary, State House,  
Boston, Massachusetts 02133 w/cy inc  
Director, Northeast Region  
I - Mr. Winge  
HR - w/cy inc

FBSarles:rls 3/27/72

BASIC FILES RETAINED IN HR

26 North St.,  
Plymouth, Mass. 02360  
Sept. 30 1972

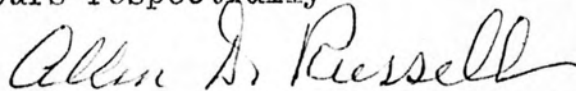
Mr. William J. Murtagh  
Keeper of the National Archives  
U. S. Department of the Interior  
National Park Service  
Washington D. C. 20240

Dear Sir,

Please find herewith a copy of Part III of the 1749 Court House in Plymouth, Mass. This completes the story to date, though we still find additional items of interest, but of no great import.

Did you receive a copy of Part II, plus the two additional pages, which I mailed Aug.? I have not heard as yet.

Yours respectfully



Chmn. 1749 Court House Comm.

FEB 8 1973

*Plymouth County,  
Mass.*

H34-PHR

Mr. Allen D. Russell  
26 North Street  
Plymouth, Massachusetts 02360

Dear Mr. Russell:

After long delay, due in part to an extended illness, I am acknowledging receipt of part III of your very interesting report on the 1749 Court House in Plymouth. Although we all enjoyed reading it, because of the nature of the National Register and its relationship to the states, we felt that the Massachusetts Historical Commission would be better able to use the material and to make it more available to researchers and historians. Therefore we have taken the liberty of sending all three parts to Hon. John F.X. Davoren, Massachusetts State Liaison Officer.

My apologies for the long delay, but I have just returned from a prolonged bout with mononucleosis. Thank you for your interest in historic preservation and for allowing us to read your research papers.

Sincerely yours,

Mary C. Means, Historian  
Review Unit  
National Register

cc:

Hon. John F.X. Davoren, Secretary of the Commonwealth, Chairman,  
Massachusetts Historical Commission, 40 Beacon Street, Boston,  
Massachusetts 02133 w/cy inc  
Director, Northeast Region w/cy inc  
LI - Mr. Winge  
PHR - w/cy inc  
MMEANS:so-p 2/7/73 BASIC FILE RETAINED IN PHR

26 North Street  
Plymouth, Mass. 02360  
Feb. 22 1973

Mary C. Means, Historian  
Review Unit, National Register  
Dept. of Int. National Park Service  
Washington D. C. 20240

Dear Ms Means

I am glad to hear that you have recovered from an unhappy illness and hope you will not be so situated again.

I was however a bit downcast to receive your letter of February 8th telling me that you had sent all three parts of my history of the 1749 Court House in Plymouth Mass., to Hon. John F. X. Davoren, for several reasons.

First; He already has all three parts. I think no one will ever again do the research that I did over a span of some four years, which not only included looking up every known original source, but also daily attendance and study at and of the building as the work went on. Of course some of what was discovered can never be discovered again, since it is no longer there, which is why I took photographs of everything as we went along. For that reason I made up several copies of the history and deposited them in, I thought, appropriate places.

Second, it comes to mind that in one of the folders, The National Historic Landmarks (red) folder that the National Register had been expanded to include places State, regional and Historic Sites, and in the National Register of Historic Places (green), that records photographs, measured drawings and written data were deposited in the Library of Congress. I feel a bit deflated.

Third there is an error in part II, page 8. The lady who did all the typing reached the middle of page eight and then turned two pages of my manuscript-- and proceeded from there. As a result the words starting the paragraph half way down page 8, "The last vote proves---" makes no sense for the last vote was on the page she turned without typing it. I have prepared a new page 8 and a page 8A, to take the place of the original page 8 and was just about to mail it to you and ask you to make the change over. Now I don't know where to send it.

Please excuse my typing. I had a small operation on my nose this morning, am wearing a large bandage on it which keeps my glasses about an inch away from my eyes which makes it difficult to see the key board, and I have to see it as I never learned to type properly.

Respectfully yours

*Allen J. Russell*

H34-PHR

FEB 27 1973

Mr. Allen D. Russell  
26 North Street  
Plymouth, Massachusetts 02360

Dear Mr. Russell:

I regret that our decision to send your three-part history of the 1749 Courthouse in Plymouth to the State Liaison Officer disturbed you. As I explained, we do not have the facilities nor is it the purpose of our agency to maintain detailed records. The bibliography section of a nomination form will give an interested researcher excellent leads to more detailed sources.

The Massachusetts Historical Commission, on the other hand, has much more need for such complete research. This was our reason for depositing your study with the state agency.

You should not be disappointed in the Library of Congress. If you look closely you will see that the records of the Historic American Buildings Survey are kept there. These are compiled by the professional staff of the Survey and must be in a standard format to be acceptable by them and by the Library of Congress. H.A.B.S. has not surveyed the Courthouse, but you could write to them in care of the National Park Service, Department of the Interior, Washington, D.C. 20240. Perhaps they would consider a professional survey. If that were the case, your research material would certainly interest them.

Again, my apologies for disappointing you, but if you were to visit our office and see our storage facilities, I'm sure you would understand.

Sincerely yours,

Mary C. Means  
Review Unit  
National Register

cc:

Hon. John F.X. Davoren, Secretary of the Commonwealth, Chairman, Massachusetts Historical Commission, 40 Beacon Street, Boston Massachusetts 02133 w/cy inc

Director, Northeast Region w/cy inc

LI - Mr. Winge

PHR - w/cy inc

MMEANS:so-p 2/26/73 BASIC FILE RETAINED IN PHR