



3/20/73
Form No. 10-301a
(7/72)

UNITED STATES DEPARTMENT OF THE INTERIOR
NATIONAL PARK SERVICE


NATIONAL REGISTER OF HISTORIC PLACES
PROPERTY PHOTOGRAPH FORM

(Type all entries - attach to or enclose with photograph)

STATE New Mexico	
COUNTY Taos	
FOR NPS USE ONLY	
ENTRY NUMBER AUG 13 1974	DATE

SEE INSTRUCTIONS

1. NAME			
COMMON: Pueblo of Picuris			
AND/OR HISTORIC: Pueblo of San Lorenzo de Picuris			
2. LOCATION			
STREET AND NUMBER: On the north bank of the Rio Pueblo, about			
CITY OR TOWN: 20 miles south of Taos.			
STATE: New Mexico	CODE 35	COUNTY: Taos	CODE 055
3. PHOTO REFERENCE			
PHOTO CREDIT: Richard Federici			
DATE OF PHOTO: 3/20/73			
NEGATIVE FILED AT: State Planning Office, 200 West DeVargas Street, Santa Fe, New Mexico 87501			
4. IDENTIFICATION			
DESCRIBE VIEW, DIRECTION, ETC. View of pueblo facing east.			



PROPERTY OF THE NATIONAL REGISTER

#1043



3/20/73
Form No. 10-301a
(7/72)

UNITED STATES DEPARTMENT OF THE INTERIOR
NATIONAL PARK SERVICE


**NATIONAL REGISTER OF HISTORIC PLACES
PROPERTY PHOTOGRAPH FORM**

(Type all entries - attach to or enclose with photograph)

STATE	
New Mexico	
COUNTY	
Taos	
FOR NPS USE ONLY	
ENTRY NUMBER	DATE
AUG 13 1974	

SEE INSTRUCTIONS

1. NAME			
COMMON: Pueblo of Picuris			
AND/OR HISTORIC: Pueblo of San Lorenzo de Picuris			
2. LOCATION			
STREET AND NUMBER:			
On the north bank of the Rio Pueblo,			
CITY OR TOWN:			
about 20 miles south of Taos.			
STATE:	CODE	COUNTY:	CODE
New Mexico	35	Taos	055
3. PHOTO REFERENCE			
PHOTO CREDIT: Richard Federici			
DATE OF PHOTO: 3/20/73			
NEGATIVE FILED AT: State Planning Office, 200 West DeVargas Street, Santa Fe, New Mexico 87501			
4. IDENTIFICATION			
DESCRIBE VIEW, DIRECTION, ETC.			
View of residences facing northwest.			



2 of 3
PROPERTY OF THE NATIONAL REGISTER



3/20/73

RICHARD FEDERICI Photographer

Form No. 10-301a
(7/72)

UNITED STATES DEPARTMENT OF THE INTERIOR
NATIONAL PARK SERVICE

NATIONAL REGISTER OF HISTORIC PLACES
PROPERTY PHOTOGRAPH FORM

(Type all entries - attach to or enclose with photograph)

STATE	
New Mexico	
COUNTY	
Taos	
FOR NPS USE ONLY	
ENTRY NUMBER	DATE
AUG 13	1974

SEE INSTRUCTIONS

1. NAME


COMMON: Pueblo of Picuris
AND/OR HISTORIC: Pueblo of San Lorenzo de Picuris

2. LOCATION

STREET AND NUMBER:
On the north bank of the Rio Pueblo, about 20 miles

CITY OR TOWN:
south of Taos.

STATE:	CODE	COUNTY:	CODE
New Mexico	35	Taos	055



3. PHOTO REFERENCE

PHOTO CREDIT: Richard Federici
DATE OF PHOTO: 3/20/73
NEGATIVE FILED AT: State Planning Office, 200 West DeVargas St.,
Santa Fe, New Mexico 87501

4. IDENTIFICATION

DESCRIBE VIEW, DIRECTION, ETC.

View of the church facing north.

PROPERTY OF THE NATIONAL REGISTER

#3