


**NATIONAL REGISTER OF HISTORIC PLACES
INVENTORY - NOMINATION FORM**

(Type all entries - complete applicable sections)

STATE: Washington	
COUNTY: Jefferson	
FOR NPS USE ONLY	
ENTRY NUMBER 71.2.53.0001	DATE 2/24/71



1. NAME

COMMON:
Old German Consulate

AND/OR HISTORIC:
"Frank's Folly" Olsen-Hastings House

2. LOCATION

STREET AND NUMBER:
313 Walker

CITY OR TOWN:
Port Townsend

STATE: Washington CODE: 53 COUNTY: Jefferson CODE: 46

3. CLASSIFICATION

CATEGORY (Check One)	OWNERSHIP	STATUS	ACCESSIBLE TO THE PUBLIC
District <input type="checkbox"/> Building <input checked="" type="checkbox"/>	Public <input type="checkbox"/> Private <input checked="" type="checkbox"/> Both <input type="checkbox"/>	Occupied <input checked="" type="checkbox"/> Unoccupied <input type="checkbox"/> Preservation work in progress <input type="checkbox"/>	Yes: Restricted <input checked="" type="checkbox"/> Unrestricted <input type="checkbox"/> No: <input type="checkbox"/>
Site <input type="checkbox"/> Structure <input type="checkbox"/> Object <input type="checkbox"/>	Public Acquisition: In Process <input type="checkbox"/> Being Considered <input type="checkbox"/>		

Accessible to the public on special occasions only

PRESENT USE (Check One or More as Appropriate)

Agricultural <input type="checkbox"/>	Government <input type="checkbox"/>	Park <input type="checkbox"/>	Transportation <input type="checkbox"/>	Comments <input type="checkbox"/>
Commercial <input type="checkbox"/>	Industrial <input type="checkbox"/>	Private Residence <input checked="" type="checkbox"/>	Other (Specify) <input type="checkbox"/>	
Educational <input type="checkbox"/>	Military <input type="checkbox"/>	Religious <input type="checkbox"/>		
Entertainment <input type="checkbox"/>	Museum <input type="checkbox"/>	Scientific <input type="checkbox"/>		

4. OWNER OF PROPERTY

OWNERS NAME:
Mr & Mrs J.O. Daubenberger Jr.,

STREET AND NUMBER:
313 Walker

CITY OR TOWN: Port Townsend STATE: Washington CODE: 53 46

5. LOCATION OF LEGAL DESCRIPTION

COURTHOUSE, REGISTRY OF DEEDS, ETC.:
Jefferson County Courthouse

STREET AND NUMBER:
Jefferson and Cass Sts.,

CITY OR TOWN: Port Townsend STATE: Washington CODE: 53 46

APPROXIMATE ACREAGE OF NOMINATED PROPERTY: Lots 1&3 Block 67

6. REPRESENTATION IN EXISTING SURVEYS

TITLE OF SURVEY:

DATE OF SURVEY: Federal State County Local

DEPOSITORY FOR SURVEY RECORDS:

STREET AND NUMBER:

CITY OR TOWN: STATE: CODE:

SEE INSTRUCTIONS

STATE: Washington
COUNTY: Jefferson
ENTRY NUMBER: 71.2.53.0001
DATE: 2/24/71
FOR NPS USE ONLY

7. DESCRIPTION

CONDITION	(Check One)				
	Excellent <input checked="" type="checkbox"/>	Good <input type="checkbox"/>	Fair <input type="checkbox"/>	Deteriorated <input type="checkbox"/>	Ruins <input type="checkbox"/>
INTEGRITY	(Check One)			(Check One)	
	Altered <input type="checkbox"/>	Unaltered <input checked="" type="checkbox"/>		Moved <input type="checkbox"/>	Original Site <input checked="" type="checkbox"/>


DESCRIBE THE PRESENT AND ORIGINAL (if known) PHYSICAL APPEARANCE

The exterior of this residence was completed in 1890 but the interior was not finished until the present century. Except for kitchen, dining room and one living room, nothing had been started. There were no windows, stairs or walls, just uprights and some shiplap flooring.

It was two years before the purchaser, Mr Olson, completed the home. The woodwork was oak, which was handrubbed. The plastered walls were papered. In the drawing room is a chandelier in grape vine design, Granite for the foundation and the outside pillars was cut from a granite pit across the street. The house has two turrets. Several small fireplaces were once used, but now only two principal ones remain.

Victorian with French renaissance influence.

SEE INSTRUCTIONS



8. SIGNIFICANCE

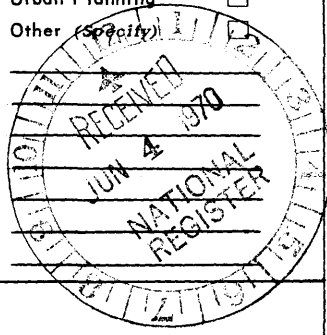
PERIOD (Check One or More as Appropriate)

Pre-Columbian <input type="checkbox"/>	16th Century <input type="checkbox"/>	18th Century <input type="checkbox"/>	20th Century <input type="checkbox"/>
15th Century <input type="checkbox"/>	17th Century <input type="checkbox"/>	19th Century <input checked="" type="checkbox"/>	

SPECIFIC DATE(S) (If Applicable and Known)

AREAS OF SIGNIFICANCE (Check One or More as Appropriate)

Aboriginal <input type="checkbox"/>	Education <input type="checkbox"/>	Political <input type="checkbox"/>	Urban Planning <input type="checkbox"/>
Prehistoric <input type="checkbox"/>	Engineering <input type="checkbox"/>	Religion/Phi- losophy <input type="checkbox"/>	Other (Specify) <input type="checkbox"/>
Historic <input checked="" type="checkbox"/>	Industry <input type="checkbox"/>	Science <input type="checkbox"/>	
Agriculture <input type="checkbox"/>	Invention <input type="checkbox"/>	Sculpture <input type="checkbox"/>	
Art <input checked="" type="checkbox"/>	Landscape <input type="checkbox"/>	Social/Human- itarian <input type="checkbox"/>	
Commerce <input type="checkbox"/>	Architecture <input type="checkbox"/>	Theater <input type="checkbox"/>	
Communications <input type="checkbox"/>	Literature <input type="checkbox"/>	Transportation <input type="checkbox"/>	
Conservation <input type="checkbox"/>	Military <input type="checkbox"/>		
	Music <input type="checkbox"/>		



STATEMENT OF SIGNIFICANCE (Include Personages, Dates, Events, Etc.)

SEE INSTRUCTIONS

Frank A. Hastings, who started the turreted mansion, never was able to see it through, and the house was sold for non-payment of taxes in 1904 for \$2,500.

It was two years before the purchaser, Mr C. A. Olson, was able to complete the residence.

The Olson-Hastings house became known as the German Consulate through August Duddenhausen, who lived with the Olsons. When the customs house was moved to Seattle the German Consul requested Duddenhausen to take care of minor matters in Port Townsend. He served as vice consul a year and a half, conducting his business in the Olsons' parlor.

When Count Felix von Luckner, the famous First World War raider, was a youth he shipped on a sailing vessel. Upon arriving in Port Townsend he learned he had inherited an estate in Germany. The young man jumped ship and appealed to Duddenhausen to loan him \$10 to get him to the Consulate in Seattle. Duddenhausen refused, but Mrs Olson felt sorry for the young man hid him two days in the basement until the ship departed, then loaned him the fare to Seattle.

9. MAJOR BIBLIOGRAPHICAL REFERENCES


Jefferson County Historical Society Research Library

10. GEOGRAPHICAL DATA

LATITUDE AND LONGITUDE COORDINATES DEFINING A RECTANGLE LOCATING THE PROPERTY			OR	LATITUDE AND LONGITUDE COORDINATES DEFINING THE CENTER POINT OF A PROPERTY OF LESS THAN ONE ACRE		
CORNER	LATITUDE	LONGITUDE		LATITUDE	LONGITUDE	
	Degrees Minutes Seconds	Degrees Minutes Seconds		Degrees Minutes Seconds	Degrees Minutes Seconds	
NW	° ' "	° ' "		48 ° 06 ' 40 "	122 ° 45 ' 59 "	
NE	° ' "	° ' "				
SE	° ' "	° ' "				
SW	° ' "	° ' "				

LIST ALL STATES AND COUNTIES FOR PROPERTIES OVERLAPPING STATE OR COUNTY BOUNDARIES

STATE:	CODE	COUNTY	CODE
STATE:	CODE	COUNTY:	CODE
STATE:	CODE	COUNTY:	CODE
STATE:	CODE	COUNTY:	CODE



NO
U/M
CD

SEE INSTRUCTIONS

11. FORM PREPARED BY

NAME AND TITLE: Mrs Gerald A. Hunt

ORGANIZATION: Jefferson County Historical Society DATE: 11/6/69

STREET AND NUMBER: 5th and Wilson Streets,

CITY OR TOWN: Port Townsend STATE: Washington CODE: 53 46

12. STATE LIAISON OFFICER CERTIFICATION NATIONAL REGISTER VERIFICATION

As the designated State Liaison Officer for the National Historic Preservation Act of 1966 (Public Law 89-665), I hereby nominate this property for inclusion in the National Register and certify that it has been evaluated according to the criteria and procedures set forth by the National Park Service. The recommended level of significance of this nomination is:

National State Local

Name: Charles H. Odegaard
Title: Director
Washington State Parks and Recreation Commission
Date: _____

I hereby certify that this property is included in the National Register.

Ernest A. Cannally
Chief, Office of Archeology and Historic Preservation

FEB 24 1971

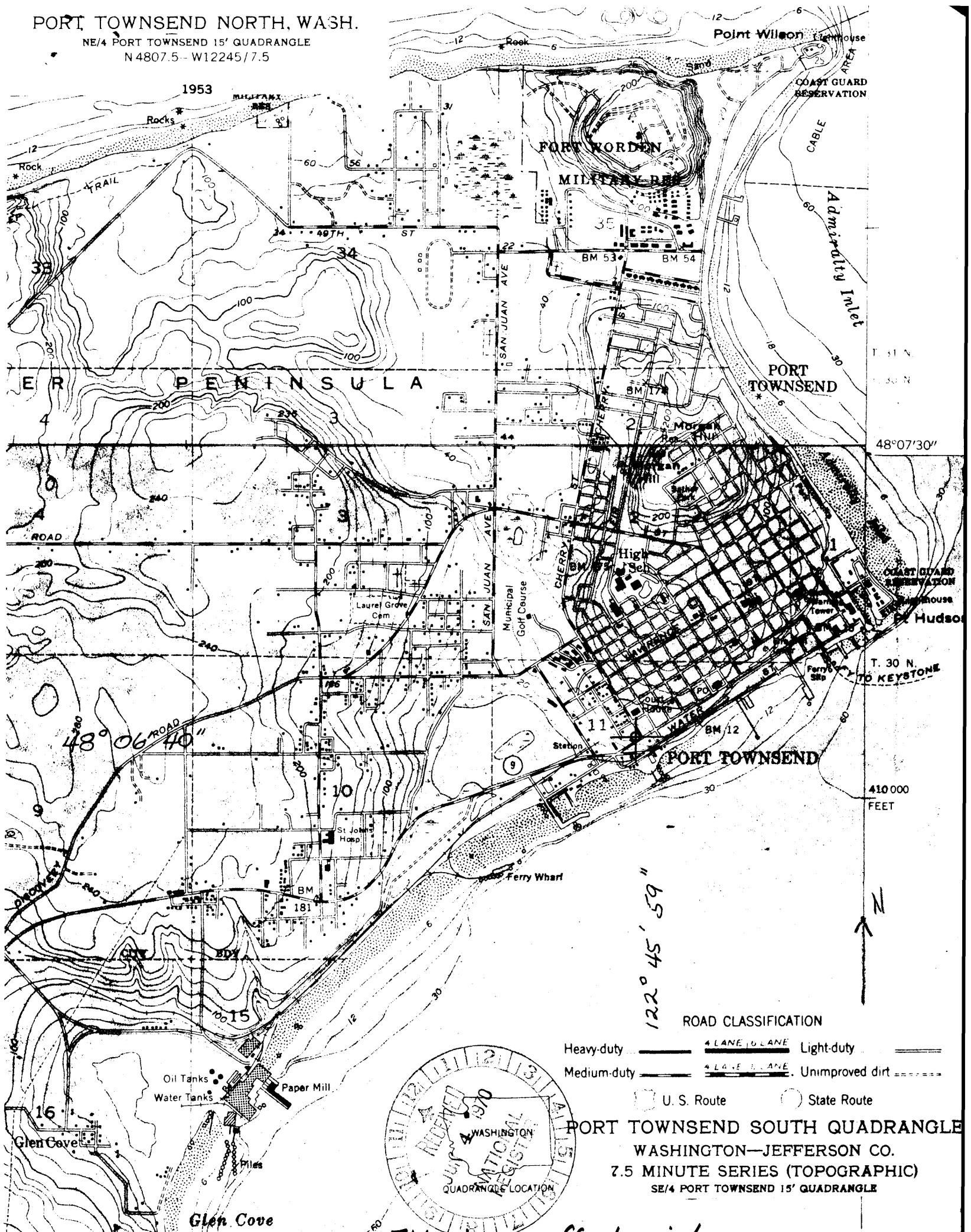
Date: _____

ATTEST: William J. Mumford
Keeper of The National Register

Date: JAN 20 1971

PORT TOWNSEND NORTH, WASH.

NE/4 PORT TOWNSEND 15' QUADRANGLE
N 4807.5 - W12245.7.5



1953

Point Wilson Lighthouse

COAST GUARD RESERVATION

FORT WORDEN

MILITARY RR

CABLE

Admiralty Inlet

ER PENINSULA

PORT TOWNSEND

48° 07' 30"

ROAD

Laurel Grove Cem

Municipal Golf Course

High Sch

COAST GUARD RESERVATION

St. Hudson

T. 30 N. TO KEYSTONE

48° 06' 40"

122° 45' 59"



410 000 FEET

ROAD CLASSIFICATION

Heavy-duty 4 LANE 6 LANE Light-duty
Medium-duty 4 LANE 6 LANE Unimproved dirt

U. S. Route

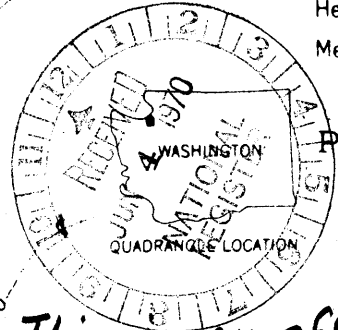
State Route

PORT TOWNSEND SOUTH QUADRANGLE

WASHINGTON—JEFFERSON CO.

7.5 MINUTE SERIES (TOPOGRAPHIC)

SE/4 PORT TOWNSEND 15' QUADRANGLE



This is an offset print.