



Figure 4. View of Chambers Street, southern boundary of the African Burying Ground National Historic Landmark, New York City. (Photograph: Carl Forster, 1992)



Figure 5. View of Elk Street, from Chambers Street, African Burying Ground National Historic Landmark, New York City. (Photograph: Carl Forster, 1992)



Figure 6. View of African Burying Ground National Historic Landmark from corner of Broadway and Duane Streets. Federal building excavation in foreground. New York City. (Photograph: Carl Forster, 1992)



Figure 7. View of northeast portion of the African Burying Ground National Historic Landmark from Duane Street. Pavilion site in foreground. New York City. (Photograph: Carl Forster, 1992)



Figure 23. Headstone and cobbles marking graves. African Burying Ground National Historic Landmark, New York City. (Photograph: Dennis Seckler, 1992).




Figure 24. Remains of wood coffin. African Burying Ground National Historic Landmark, New York City. (Photograph: Dennis Seckler, 1992).




Figure 25. Tack-decorated coffin lid with initials "H W" and date "17[3]8." African Burying Ground National Historic Landmark, New York City. (Photograph: Dennis Seckler, 1992).



Figure 26. Remains of young child. African Burying Ground National Historic Landmark, New York City. (Photograph: Dennis Seckler, 1992).






Figure 27. Grave with burial of a woman and two infants in separate coffins. African Burying Ground National Historic Landmark, New York City. (Photograph: Dennis Seckler, 1992).



Figure 28. Gilt buttons with molded anchor design. African Burying Ground National Historic Landmark, New York City. (Photograph: Dennis Seckler, 1992).



Figure 29. Detail of remains of a woman wearing a girdle of glass beads and cowrie shells. African Burying Ground National Historic Landmark, New York City. (Photograph: Dennis Seckler, 1992).