



UNITED STATES DEPARTMENT OF THE INTERIOR
NATIONAL PARK SERVICE

NATIONAL REGISTER OF HISTORIC PLACES
PROPERTY PHOTOGRAPH FORM

(Type all entries - attach to or enclose with photograph)

STATE South Carolina	
COUNTY Charleston	
FOR NPS USE ONLY	
ENTRY NUMBER JUL 23 1974	DATE

SEE INSTRUCTIONS

1. NAME			
COMMON:		Windsor Plantation	
AND/OR HISTORIC:		Little Edisto Plantation; Ashwood Plantation	
2. LOCATION			
STREET AND NUMBER:		SC Hwy. 174, 6½ miles N of Edisto Island Post Office; cross Russell Creek; first unimproved road on E side arrives at house	
CITY OR TOWN:		Edisto Island	
STATE:	CODE	COUNTY:	CODE
South Carolina	045	Charleston	019
3. PHOTO REFERENCE			
PHOTO CREDIT:		Elias B. Bull	
DATE OF PHOTO:		November 27, 1971	
NEGATIVE FILED AT:		Private files of photographer	
4. IDENTIFICATION			
DESCRIBE VIEW, DIRECTION, ETC.			
Side view			



10/4



UNITED STATES DEPARTMENT OF THE INTERIOR
NATIONAL PARK SERVICE

NATIONAL REGISTER OF HISTORIC PLACES
PROPERTY PHOTOGRAPH FORM

(Type all entries - attach to or enclose with photograph)

STATE South Carolina	
COUNTY Charleston	
FOR NPS USE ONLY	
ENTRY NUMBER JUL 23 1974	DATE

SEE INSTRUCTIONS

1. NAME

COMMON: Windsor Plantation
AND/OR HISTORIC: Little Edisto Plantation, Ashwood Plantation

2. LOCATION


STREET AND NUMBER: On SC Hwy 174, 6.5 miles N of Edisto Island Post Office;
across Russell Creek; first dirt road on east side; ends at house
CITY OR TOWN: Edisto Island
STATE: South Carolina CODE 045 COUNTY: Charleston CODE 019

3. PHOTO REFERENCE

PHOTO CREDIT: Elias B. Bull
DATE OF PHOTO: November 27, 1971
NEGATIVE FILED AT: Private files of photographer

4. IDENTIFICATION

DESCRIBE VIEW, DIRECTION, ETC.
Front view



2 of 4

PROPERTY OF THE NATIONAL REGISTER



UNITED STATES DEPARTMENT OF THE INTERIOR
NATIONAL PARK SERVICE


NATIONAL REGISTER OF HISTORIC PLACES
PROPERTY PHOTOGRAPH FORM

(Type all entries - attach to or enclose with photograph)

STATE	
South Carolina	
COUNTY	
Charleston	
FOR NPS USE ONLY	
ENTRY NUMBER	DATE
23	1974

SEE INSTRUCTIONS

1. NAME			
COMMON:		Windsor Plantation	
AND/OR HISTORIC:		Little Edisto Plantation; Ashwood Plantation	
2. LOCATION			
STREET AND NUMBER: SC Hwy 174, 6½ miles N of Edisto Island Post Office; cross Russell Creek; first unimproved road on E side arrives at house			
CITY OR TOWN: Edisto Island			
STATE:	CODE	COUNTY:	CODE
South Carolina	045	Charleston	019
3. PHOTO REFERENCE			
PHOTO CREDIT:		Elias B. Bull	
DATE OF PHOTO:		November 27, 1971	
NEGATIVE FILED AT:		Private files of photographer	
4. IDENTIFICATION			
DESCRIBE VIEW, DIRECTION, ETC.			
Rear view			



PROPERTY OF THE NATIONAL

301/4



UNITED STATES DEPARTMENT OF THE INTERIOR
NATIONAL PARK SERVICE

NATIONAL REGISTER OF HISTORIC PLACES

PROPERTY PHOTOGRAPH FORM

(Type all entries - attach to or enclose with photograph)

STATE South Carolina	
COUNTY Charleston	
FOR NPS USE ONLY	
ENTRY NUMBER	DATE
JUL 23 1974	

SEE INSTRUCTIONS

1. NAME

COMMON: Windsor Plantation

AND/OR HISTORIC: Little Edisto Plantation; Ashwood Plantation

2. LOCATION

STREET AND NUMBER: SC Hwy 174, 6½ miles N of Edisto Island Post Office; cross Russell Creek; first unimproved road on E side arrives at house

CITY OR TOWN:

Edisto Island

STATE:	CODE	COUNTY:	CODE
South Carolina	045	Charleston	019

3. PHOTO REFERENCE

PHOTO CREDIT: Elias B. Bull


DATE OF PHOTO: November 27, 1971

NEGATIVE FILED AT: Private files of photographer

4. IDENTIFICATION

DESCRIBE VIEW, DIRECTION, ETC.

View from east side



PROPERTY OF THE NATIONAL REGISTER

407
4