



UNITED STATES DEPARTMENT OF THE INTERIOR
NATIONAL PARK SERVICE

NATIONAL REGISTER OF HISTORIC PLACES
PROPERTY PHOTOGRAPH FORM

(Type all entries - attach to or enclose with photograph)

STATE Kentucky	
COUNTY Franklin	
FOR NPS USE ONLY	
ENTRY NUMBER	DATE
JUN 13 1972	

1. NAME

COMMON: Glen Willis
AND/OR HISTORIC: SAME

2. LOCATION


STREET AND NUMBER:
Leestown Pike
CITY OR TOWN:
Frankfort
STATE: Kentucky CODE 21 COUNTY: Franklin CODE 073

3. PHOTO REFERENCE

PHOTO CREDIT: Ky. Department of Public Information
DATE OF PHOTO: Sept. 1970
NEGATIVE FILED AT: Ky. Department of Public Information

4. IDENTIFICATION

DESCRIBE VIEW, DIRECTION, ETC.
Side elevation looking north



SEE INSTRUCTIONS

7



UNITED STATES DEPARTMENT OF THE INTERIOR
NATIONAL PARK SERVICE

NATIONAL REGISTER OF HISTORIC PLACES
PROPERTY PHOTOGRAPH FORM

(Type all entries - attach to or enclose with photograph)

STATE Kentucky	
COUNTY Franklin	
FOR NPS USE ONLY	
ENTRY NUMBER	DATE
	JUN 13 1972

1. NAME

COMMON: Glen Willis
AND/OR HISTORIC: SAME

2. LOCATION

STREET AND NUMBER:
Leestown Pike
CITY OR TOWN:
Frankfort

STATE: Kentucky CODE 21 COUNTY: Franklin CODE 073


3. PHOTO REFERENCE

PHOTO CREDIT: Ky. Department of Public Information
DATE OF PHOTO: Sept. 1970
NEGATIVE FILED AT:
Ky. Department of Public Information

4. IDENTIFICATION

DESCRIBE VIEW, DIRECTION, ETC.

② Front elevation looking west, showing entrance after alteration.



SEE INSTRUCTIONS



UNITED STATES DEPARTMENT OF THE INTERIOR
NATIONAL PARK SERVICE

NATIONAL REGISTER OF HISTORIC PLACES
PROPERTY PHOTOGRAPH FORM

(Type all entries - attach to or enclose with photograph)

STATE Kentucky	
COUNTY Franklin	
FOR NPS USE ONLY	
ENTRY NUMBER JUN 13 1972	DATE


1. NAME

COMMON: Glen Willis
AND/OR HISTORIC: Same

2. LOCATION

STREET AND NUMBER:
Leestown Pike
CITY OR TOWN:
Frankfort
STATE: Kentucky

CODE COUNTY: 21 Franklin CODE 073



3. PHOTO REFERENCE

PHOTO CREDIT: Ky. Department of Public Information
DATE OF PHOTO: Sept. 1970
NEGATIVE FILED AT: Ky. Department of Public Information

4. IDENTIFICATION

DESCRIBE VIEW, DIRECTION, ETC.

Riverside (rear) elevation facing Kentucky River, looking west. This is the original entrance side before alteration.

3

SEE INSTRUCTIONS

GLEN WILLIS
IS NOT UNDER
THE "4" OF THE ITEM
PRINTED "LOCK 4"

NEW CASTLE 29 MI.
DEFOE 20 MI.
SHELBYVILLE 20 MI.
BRIDGEPORT 5.3 MI.
4080 III NW
(FRANKFORT WEST)

12/30/

