



UNITED STATES DEPARTMENT OF THE INTERIOR
NATIONAL PARK SERVICE

NATIONAL REGISTER OF HISTORIC PLACES
PROPERTY PHOTOGRAPH FORM

(Type all entries - attach to or enclose with photograph)

1. NAME

COMMON

AND/OR HISTORIC

NUMERIC CODE (Assigned by NPS)

WILLIAM CORNELL HOMESTEAD

WILLIAM CORNELL HOMESTEAD

AUG 14 1973

2. LOCATION

STATE

COUNTY

TOWN

Indiana

DeKalb

Auburn

STREET AND NUMBER

Rural Route One, Cedar Chapel Road (County Road 68)

3. PHOTO REFERENCE

PHOTO CREDIT

DATE

NEGATIVE FILED AT

John Martin Smith

January, 1973

John Martin Smith
Twelfth and Jackson Streets
Auburn, Indiana 46706

4. IDENTIFICATION

DESCRIBE VIEW, DIRECTION, ETC.

#3. Front or north.

1 of 10





UNITED STATES DEPARTMENT OF THE INTERIOR
NATIONAL PARK SERVICE
NATIONAL REGISTER OF HISTORIC PLACES
PROPERTY PHOTOGRAPH FORM

(Type all entries - attach to or enclose with photograph)

1. NAME

COMMON

AND/OR HISTORIC

NUMERIC CODE (Assigned by NPS)

WILLIAM CORNELL HOMESTEAD

WILLIAM CORNELL HOMESTEAD

AUG 14 1973

2. LOCATION

STATE

COUNTY

TOWN

Indiana

DeKalb

Auburn

STREET AND NUMBER

Rural Route One, Cedar Chapel Road (County Road 68)

3. PHOTO REFERENCE

PHOTO CREDIT

DATE

NEGATIVE FILED AT John Martin Smith
Twelfth and Jackson Streets
Auburn, Indiana 46706

John Martin Smith

January, 1973

4. IDENTIFICATION

DESCRIBE VIEW, DIRECTION, ETC.

#4. Northwest Corner.

2 of 10





UNITED STATES DEPARTMENT OF THE INTERIOR
NATIONAL PARK SERVICE

NATIONAL REGISTER OF HISTORIC PLACES
PROPERTY PHOTOGRAPH FORM

(Type all entries - attach to or enclose with photograph)

1. NAME		
COMMON	AND/OR HISTORIC	NUMERIC CODE (Assigned by NPS)
WILLIAM CORNELL HOMESTEAD	WILLIAM CORNELL HOMESTEAD	

AUG 1 1973


2. LOCATION		
STATE	COUNTY	TOWN
Indiana	DeKalb	Auburn

STREET AND NUMBER
Rural Route One, Cedar Chapel Road (County Road 68)

3. PHOTO REFERENCE		
PHOTO CREDIT	DATE	NEGATIVE FILED AT
John Martin Smith	January, 1973	John Martin Smith Twelfth and Jackson Streets, Auburn, Indiana 46706

4. IDENTIFICATION
DESCRIBE VIEW, DIRECTION, ETC.
#2. Northeast Corner.

3 of 10





UNITED STATES DEPARTMENT OF THE INTERIOR
NATIONAL PARK SERVICE

NATIONAL REGISTER OF HISTORIC PLACES
PROPERTY PHOTOGRAPH FORM

(Type all entries - attach to or enclose with photograph)

AUG 14 1973

1. NAME		
COMMON	AND/OR HISTORIC	NUMERIC CODE (Assigned by NPS)
WILLIAM CORNELL HOMESTEAD	WILLIAM CORNELL HOMESTEAD	

2. LOCATION		
STATE	COUNTY	TOWN
Indiana	DeKalb	Auburn

STREET AND NUMBER
Rural Route One, Cedar Chapel Road (County Road 68)


3. PHOTO REFERENCE		
PHOTO CREDIT	DATE	NEGATIVE FILED AT
John Martin Smith	January, 1973	John Martin Smith, Twelfth and Jackson Streets, Auburn, Indiana

4. IDENTIFICATION

DESCRIBE VIEW, DIRECTION, ETC.
#1. Front or north view from road.

46706

4 of 10





UNITED STATES DEPARTMENT OF THE INTERIOR
NATIONAL PARK SERVICE

NATIONAL REGISTER OF HISTORIC PLACES
PROPERTY PHOTOGRAPH FORM

(Type all entries - attach to or enclose with photograph)

1. NAME		
COMMON	AND/OR HISTORIC	NUMERIC CODE (Assigned by NPS)
WILLIAM CORNELL HOMESTEAD	WILLIAM CORNELL HOMESTEAD	

AUG 14 1973

2. LOCATION		
STATE	COUNTY	TOWN
Indiana	DeKalb	Auburn

STREET AND NUMBER		
Rural Route One, Cedar Chapel Road (County Road 68)		

3. PHOTO REFERENCE		
PHOTO CREDIT	DATE	NEGATIVE FILED AT
John Martin Smith	January, 1973	John Martin Smith Twelfth and Jackson Streets Auburn, Indiana 46706

4. IDENTIFICATION
DESCRIBE VIEW, DIRECTION, ETC.

#5. Northeast corner.

5 of 10





UNITED STATES DEPARTMENT OF THE INTERIOR
NATIONAL PARK SERVICE

NATIONAL REGISTER OF HISTORIC PLACES
PROPERTY PHOTOGRAPH FORM

(Type all entries - attach to or enclose with photograph)

1. NAME		
COMMON	AND/OR HISTORIC	NUMERIC CODE (Assigned by NPS)
WILLIAM CORNELL HOMESTEAD	WILLIAM CORNELL HOMESTEAD	

AUG 14 1973

2. LOCATION		
STATE	COUNTY	TOWN
Indiana	DeKalb	Auburn
STREET AND NUMBER		
Rural Route One, Cedar Chapel Road (County Road 68)		

3. PHOTO REFERENCE		
PHOTO CREDIT	DATE	NEGATIVE FILED AT
John Martin Smith	January, 1973	John Martin Smith Twelfth and Jackson Streets Auburn, Indiana 46706

4. IDENTIFICATION
DESCRIBE VIEW, DIRECTION, ETC.

#6. Front door and porch detail. Note "port hole" windows.

6 of 10





UNITED STATES DEPARTMENT OF THE INTERIOR
NATIONAL PARK SERVICE

NATIONAL REGISTER OF HISTORIC PLACES
PROPERTY PHOTOGRAPH FORM

(Type all entries - attach to or enclose with photograph)

1. NAME

COMMON

AND/OR HISTORIC

NUMERIC CODE (Assigned by NPS)

WILLIAM CORNELL HOMESTEAD

WILLIAM CORNELL HOMESTEAD

AUG 14 1973

2. LOCATION

STATE

Indiana

COUNTY

DeKalb

TOWN

Auburn

STREET AND NUMBER

Rural Route One, Cedar Chapel Road (County Road 68)

3. PHOTO REFERENCE

PHOTO CREDIT

John Martin Smith

DATE

January, 1973

NEGATIVE FILED AT John Martin Smith
Twelfth and Jackson Streets
Auburn, Indiana 46706

4. IDENTIFICATION

DESCRIBE VIEW, DIRECTION, ETC.

#7. Southwest Corner. Note basement and root cellar doors.

7 of 10





UNITED STATES DEPARTMENT OF THE INTERIOR
NATIONAL PARK SERVICE

NATIONAL REGISTER OF HISTORIC PLACES
PROPERTY PHOTOGRAPH FORM

(Type all entries - attach to or enclose with photograph)

1. NAME

COMMON	AND/OR HISTORIC	NUMERIC CODE (Assigned by NPS)
WILLIAM CORNELL HOMESTEAD	WILLIAM CORNELL HOMESTEAD	

AUG 14 1973

2. LOCATION

STATE	COUNTY	TOWN
Indiana	DeKalb	Auburn

STREET AND NUMBER

Rural Route One, Cedar Chapel Road (County Road 68)

3. PHOTO REFERENCE


PHOTO CREDIT	DATE	NEGATIVE FILED AT
John Martin Smith	January, 1973	John Martin Smith Twelfth and Jackson Streets Auburn, Indiana 46706

4. IDENTIFICATION

DESCRIBE VIEW, DIRECTION, ETC.

#8. South or back view.

8 of 10





UNITED STATES DEPARTMENT OF THE INTERIOR
NATIONAL PARK SERVICE
NATIONAL REGISTER OF HISTORIC PLACES
PROPERTY PHOTOGRAPH FORM

(Type all entries - attach to or enclose with photograph)

1. NAME		
COMMON	AND/OR HISTORIC	NUMERIC CODE (Assigned by NPS)
WILLIAM CORNELL HOMESTEAD	WILLIAM CORNELL HOMESTEAD	AUG 14 1973

2. LOCATION		
STATE	COUNTY	TOWN
Indiana	DeKalb	Auburn
STREET AND NUMBER		
Rural Route One, Cedar Chapel Road (County Road 68)		

3. PHOTO REFERENCE		
PHOTO CREDIT	DATE	NEGATIVE FILED AT
John Martin Smith	January, 1973	John Martin Smith Twelfth and Jackson Streets Auburn, Indiana 46706

4. IDENTIFICATION
DESCRIBE VIEW, DIRECTION, ETC.

#9. East view. Note fake windows.

9 of 10





UNITED STATES DEPARTMENT OF THE INTERIOR
NATIONAL PARK SERVICE

NATIONAL REGISTER OF HISTORIC PLACES
PROPERTY PHOTOGRAPH FORM

(Type all entries - attach to or enclose with photograph)

1. NAME

COMMON	AND/OR HISTORIC	NUMERIC CODE (Assigned by NPS)
WILLIAM CORNELL HOMESTEAD	WILLIAM CORNELL HOMESTEAD	


AUG 14 1973

2. LOCATION

STATE Indiana	COUNTY DeKalb	TOWN Auburn
------------------	------------------	----------------

STREET AND NUMBER

Rural Route One, Cedar Chapel Road (County Road 68)



3. PHOTO REFERENCE

PHOTO CREDIT John Martin Smith	DATE January, 1973	NEGATIVE FILED AT John Martin Smith Twelfth and Jackson Streets Auburn, Indiana 46706
-----------------------------------	-----------------------	--

4. IDENTIFICATION

DESCRIBE VIEW, DIRECTION, ETC.

#10. Northeast corner. Note window, gingerbread, and cupola detail.

10 of 10