



**NATIONAL REGISTER OF HISTORIC PLACES
PROPERTY PHOTOGRAPH FORM**

(Type all entries - attach to or enclose with photograph)

| | |
|----------------------|-------------|
| STATE Maryland | |
| COUNTY Montgomery | |
| FOR NPS USE ONLY | |
| ENTRY NUMBER | DATE |
| | SEP 10 1974 |

SEE INSTRUCTIONS

1. NAME

COMMON: Chiswell's Inheritance
AND/OR HISTORIC: same


2. LOCATION

STREET AND NUMBER:
Route 109 - Beallsville Road
CITY OR TOWN:
Poolesville
STATE: Maryland

CODE
24

COUNTY:
Montgomery

CODE
031



3. PHOTO REFERENCE

PHOTO CREDIT: G. Kephart
DATE OF PHOTO: 12 January 1974
NEGATIVE FILED AT:
Chiswell's Inheritance, Poolesville, Md. 20837

4. IDENTIFICATION

DESCRIBE VIEW, DIRECTION, ETC.

Western facade of the house.

1 of 3

No 22

Chriswell's

Inheritance

At Decr's time

Joseph Choice

W.N.C. 1793

UNITED STATES DEPARTMENT OF THE INTERIOR
NATIONAL PARK SERVICE

NATIONAL REGISTER OF HISTORIC PLACES
PROPERTY PHOTOGRAPH FORM

(Type all entries - attach to or enclose with photograph)

| | |
|----------------------|------|
| STATE Maryland | |
| COUNTY Montgomery | |
| FOR NPS USE ONLY | |
| ENTRY NUMBER | DATE |
| | |

SEE INSTRUCTIONS


1. NAME

COMMON: Chiswell's Inheritance
AND/OR HISTORIC: same

2. LOCATION

STREET AND NUMBER:
Route 109 - Beallsville Road
CITY OR TOWN:
Poolesville

| | | | |
|--------------------|------------|-----------------------|-------------|
| STATE: Maryland | CODE 24 | COUNTY: Montgomery | CODE 031 |
|--------------------|------------|-----------------------|-------------|



3. PHOTO REFERENCE

PHOTO CREDIT: G. Kephart
DATE OF PHOTO: 12 January 1974
NEGATIVE FILED AT:
Chiswell's Inheritance, Poolesville, Maryland 2083

4. IDENTIFICATION

DESCRIBE VIEW, DIRECTION, ETC.

Sandstone boundary marker. Back is inscribed "Mt. Pleasant"
A.W." One of six found on the boundaries.
Approxiamtely 2 feet tall and 1 1/2 feet wide. # 243



UNITED STATES DEPARTMENT OF THE INTERIOR
NATIONAL PARK SERVICE

NATIONAL REGISTER OF HISTORIC PLACES
PROPERTY PHOTOGRAPH FORM

(Type all entries - attach to or enclose with photograph)

| | |
|------------------|-------------|
| STATE | Maryland |
| COUNTY | Montgomery |
| FOR NPS USE ONLY | |
| ENTRY NUMBER | DATE |
| | SEP 10 1974 |

1. NAME

COMMON: Chiswell's Inheritance

AND/OR HISTORIC: same

2. LOCATION

STREET AND NUMBER:

Route 109 - Beallsville Road

CITY OR TOWN:

Poolesville

STATE:


Maryland

CODE

24

COUNTY:

Montgomery



3. PHOTO REFERENCE

PHOTO CREDIT: C. Owens

DATE OF PHOTO: 22 November 1973

NEGATIVE FILED AT: 8787 Georgia Avenue, Silver Spring, Md. 20907
Maryland-National Capital Park and Planning Commission

4. IDENTIFICATION

DESCRIBE VIEW, DIRECTION, ETC.

Eastern Facade of House.

3 of 3

SEE INSTRUCTIONS