


United States Department of the Interior
National Park Service

NATIONAL REGISTER OF HISTORIC PLACES
REGISTRATION FORM



=====

1. Name of Property

=====

historic name: Frog Bayou Bridge

other name/site number: CW0160

=====

2. Location

=====

street & number: State Highway 282 at crossing of Frog Bayou

not for publication: N/A

city/town: Mountainburg

vicinity: X

state: AR county: Crawford code: AR 033 zip code: 72946

=====

3. Classification

=====

Ownership of Property: Public-state

Category of Property: Structure

Number of Resources within Property:

Contributing	Noncontributing
--------------	-----------------

<u> </u>	<u> </u> buildings
<u> 1 </u>	<u> </u> sites
<u> </u>	<u> </u> structures
<u> </u>	<u> </u> objects
<u> 1 </u>	<u> 0 </u> Total

Number of contributing resources previously listed in the National Register: N/A

Name of related multiple property listing: Historic Bridges of Arkansas

=====

=====

4. State/Federal Agency Certification

=====

As the designated authority under the National Historic Preservation Act of 1986, as amended, I hereby certify that this X nomination _____ request for determination of eligibility meets the documentation standards for registering properties in the National Register of Historic Places and meets the procedural and professional requirements set forth in 36 CFR Part 60. In my opinion, the property X meets _____ does not meet the National Register Criteria. _____ See continuation sheet.

Cathryn A. Slater
Signature of certifying official

4-11-95
Date

Arkansas Historic Preservation Program
State or Federal agency and bureau

In my opinion, the property _____ meets _____ does not meet the National Register criteria. _____ See continuation sheet.

Signature of commenting or other official

Date

State or Federal agency and bureau

=====

5. National Park Service Certification

=====

I, hereby certify that this property is:

- ☒ entered in the National Register
_____ See continuation sheet.
☐ determined eligible for the
National Register
_____ See continuation sheet.
☐ determined not eligible for the
National Register
☐ removed from the National Register
_____ other (explain): _____

Elean A. Ball
Entered in the
National Register

5-26-95

for Signature of Keeper

Date
of Action

=====

6. Function or Use

=====

Historic: TRANSPORTATION

Sub: Road-related

Current: TRANSPORTATION

Sub: Road-related

=====

7. Description

=====

Architectural Classification:

Other _____

Other Description: Parker thru-truss

Materials:	foundation	<u>Stone/concrete</u>	roof	<u>N/A</u>
	walls	<u>Steel trusses</u>	other	<u>Asphalt and</u> <u>wood over steel</u>

Describe present and historic physical appearance. X See continuation sheet.

=====

8. Statement of Significance

=====

Certifying official has considered the significance of this property in relation to other properties: Local.

Applicable National Register Criteria: C

Criteria Considerations (Exceptions): N/A

Areas of Significance: ENGINEERING

Period(s) of Significance: 1942-1945 _____

Significant Dates: 1942 _____

Significant Person(s): N/A

Cultural Affiliation: N/A _____


Architect/Builder: Unknown

State significance of property, and justify criteria, criteria considerations, and areas and periods of significance noted above.
X See continuation sheet.

United States Department of the Interior
National Park Service

National Register of Historic Places Continuation Sheet

Section number 7 Page 1



Description

Located approximately two miles west of Arkansas Highway 71 on Hwy. 282, the Frog Bayou Bridge spans Frog Bayou, a small, shallow stream that runs into Cedar Creek to the south, which in turn runs into the Arkansas River. It is of the Parker steel through-truss design, and consists of one 150 foot span. The total length of the bridge is 209 feet, the width curb to curb is 15.4 feet, with a maximum width of 18.8 feet. The northern approach is supported by a stone and concrete abutment and a stone and concrete pier, while the southern approach is supported by a single stone and concrete abutment. The deck material is asphalt and wood over steel.

**United States Department of the Interior
National Park Service**

**National Register of Historic Places
Continuation Sheet**

Section number 8 Page 1

Significance

Constructed in 1942, the Frog Bayou Bridge is associated with the *World War II Era* historic context and is of the Parker steel through-truss type. Though the identity of its original designer does not survive, it was constructed in conjunction with the Arkansas State Highway Commission and thus may well have been designed by one of that state agency's engineers, if not by one of the public works engineers. Given its relatively intact condition it retains sufficient integrity to remain associated with its historic period; it is thus locally eligible under Criterion C.

=====

9. Major Bibliographical References

=====

See "Historic Bridges of Arkansas" MPS Nomination, Section H.

___ See continuation sheet.

Previous documentation on file (NPS):

- preliminary determination of individual listing (36 CFR 67) has been requested.
- previously listed in the National Register
- previously determined eligible by the National Register
- designated a National Historic Landmark
- recorded by Historic American Buildings Survey # _____
- recorded by Historic American Engineering Record # _____

Primary Location of Additional Data:

- X State historic preservation office
- Other state agency
- Federal agency
- Local government
- University
- Other -- Specify Repository: _____

=====

10. Geographical Data

=====

Acreage of Property: Less than one

UTM References:	Zone	Easting	Northing	Zone	Easting	Northing
A	<u>15</u>	<u>392760</u>	<u>3941990</u>	B	<u>15</u>	_____
C	<u>15</u>	_____	_____	D	<u>15</u>	_____

___ See continuation sheet.

Verbal Boundary Description: ___ See continuation sheet.

Beginning at a point formed by the intersection of the western edge of State Highway 282 with a perpendicular line running parallel with the northern end of the bridge and located approximately 25 feet to the north thereof, proceed westerly for a distance of approximately 25 feet to its intersection with a perpendicular line running parallel with the bridge's western side; thence proceed southerly along said line for a distance of approximately 259 feet to its intersection with a perpendicular line; thence proceed easterly along said line for a distance of approximately 68.8 feet to its intersection with a perpendicular line; thence proceed northerly along said line for a distance of approximately 259 feet to its intersection with a perpendicular line; thence proceed northwesterly to the point of beginning.

Boundary Justification: ___ See continuation sheet.

This boundary includes all the property historically associated with this resource.

=====

11. Form Prepared By

=====

Name/Title: Ken Story, National Register/Survey Coordinator

Organization: Arkansas Historic Preservation Program Date: 04/04/95

Street & Number: 323 Center Street, Suite 1500 Telephone: (501) 324-9880

City or Town: Little Rock State: AR Zip: 72201

UNITED STATES DEPARTMENT OF THE INTERIOR
NATIONAL PARK SERVICE

NATIONAL REGISTER OF HISTORIC PLACES
EVALUATION/RETURN SHEET

REQUESTED ACTION: NOMINATION

PROPERTY NAME: Frog Bayou Bridge

MULTIPLE NAME: Historic Bridges of Arkansas MPS

STATE & COUNTY: ARKANSAS, Crawford

DATE RECEIVED: 4/24/95 DATE OF PENDING LIST: 5/10/95
DATE OF 16TH DAY: 5/26/95 DATE OF 45TH DAY: 6/08/95
DATE OF WEEKLY LIST:

REFERENCE NUMBER: 95000648

NOMINATOR: STATE

REASONS FOR REVIEW:

APPEAL: N DATA PROBLEM: N LANDSCAPE: N LESS THAN 50 YEARS: N
OTHER: N PDIL: N PERIOD: N PROGRAM UNAPPROVED: N
REQUEST: N SAMPLE: N SLR DRAFT: N NATIONAL: N

COMMENT WAIVER: N

☒ ACCEPT ☐ RETURN ☐ REJECT 5/26/95 DATE

ABSTRACT/SUMMARY COMMENTS: Entered in the
National Register

RECOM./CRITERIA _____

REVIEWER _____ DISCIPLINE _____

TELEPHONE _____ DATE _____

DOCUMENTATION see attached comments Y/N see attached SLR Y/N



FROG BAYOU BRIDGE

MOUNTAINBURG VIC., CRAWFORD Co., AR

PHOTO BY T. FERGUSON

1/93

NEG. ON FILE AT AHPP

VIEW OF ^{ABUTMENT} ~~BUTRESS~~ FROM SOUTH

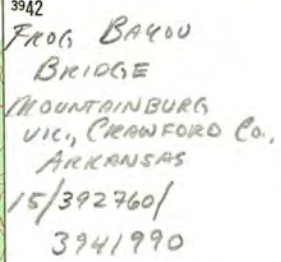


FROG BAYOU BRIDGE
MOUNTAINBURG VIC., CRAWFORD Co., AR
PHOTO BY T. FERGUSON

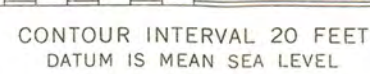
1/93

NEG. ON FILE AT AHPP

VIEW FROM EAST






Fine red dashed lines indicate selected fence and field lines where generally visible on aerial photographs. This information is unchecked



THIS MAP COMPLIES WITH NATIONAL MAP ACCURACY STANDARDS
FOR SALE BY U. S. GEOLOGICAL SURVEY, DENVER, COLORADO 80225, OR WASHINGTON, D. C. 20242
AND BY THE ARKANSAS GEOLOGICAL COMMISSION, LITTLE ROCK, ARKANSAS 72201
A FOLDER DESCRIBING TOPOGRAPHIC MAPS AND SYMBOLS IS AVAILABLE ON REQUEST

Primary highway, all weather, hard surface	Light-duty road, all weather, improved surface
Secondary highway, all weather, hard surface	Unimproved road, fair or dry weather

 Interstate Route
  U. S. Route
  State Route

1969

AMS 7155 II SW—SERIES V884