

NATIONAL REGISTER OF HISTORIC PLACES
INVENTORY - NOMINATION FORM

(Type all entries - complete applicable sections)

STATE: South Dakota
COUNTY: Pennington
FOR NPS USE ONLY
ENTRY DATE DEC 31 1974

1. NAME

COMMON:
Rapid City West Boulevard Historic District

AND/OR HISTORIC:

2. LOCATION

STREET AND NUMBER:
Bordered by Kansas City, Fairview, 11th, 7th, and 8th Streets

CITY OR TOWN:
Rapid City

CONGRESSIONAL DISTRICT:
No. 2

STATE:
South Dakota

CODE:
046

COUNTY:
Pennington

CODE:
103

3. CLASSIFICATION

CATEGORY (Check One)	OWNERSHIP	STATUS	ACCESSIBLE TO THE PUBLIC
<input checked="" type="checkbox"/> District <input type="checkbox"/> Site <input type="checkbox"/> Building <input type="checkbox"/> Structure <input type="checkbox"/> Object	<input type="checkbox"/> Public <input checked="" type="checkbox"/> Private <input type="checkbox"/> Both	<input checked="" type="checkbox"/> Occupied <input type="checkbox"/> Unoccupied <input type="checkbox"/> Preservation work in progress	Yes: <input checked="" type="checkbox"/> Restricted <input type="checkbox"/> Unrestricted <input type="checkbox"/> No
PRESENT USE (Check One or More as Appropriate)			
<input type="checkbox"/> Agricultural <input checked="" type="checkbox"/> Commercial <input type="checkbox"/> Educational <input type="checkbox"/> Entertainment	<input type="checkbox"/> Government <input type="checkbox"/> Industrial <input type="checkbox"/> Military <input type="checkbox"/> Museum	<input type="checkbox"/> Park <input checked="" type="checkbox"/> Private Residence <input type="checkbox"/> Religious <input type="checkbox"/> Scientific	<input type="checkbox"/> Transportation <input checked="" type="checkbox"/> Other (Specify) Musical

4. OWNER OF PROPERTY

OWNER'S NAME:
Several

STREET AND NUMBER:

CITY OR TOWN:
Rapid City

STATE:
South Dakota

CODE:
046

5. LOCATION OF LEGAL DESCRIPTION

COURTHOUSE, REGISTRY OF DEEDS, ETC.:
Pennington County Courthouse--Register of Deeds

STREET AND NUMBER:
St. Joseph Street

CITY OR TOWN:
Rapid City

STATE:
South Dakota

CODE:
046

6. REPRESENTATION IN EXISTING SURVEYS

TITLE OF SURVEY:
South Dakota Historic Sites Survey

DATE OF SURVEY: **March, 1974** Federal State County Local

DEPOSITORY FOR SURVEY RECORDS:
Historical Preservation Center

STREET AND NUMBER:
USD Alumni House

CITY OR TOWN:
Vermillion

STATE:
South Dakota

CODE:
046

SEE INSTRUCTIONS



STATE:
COUNTY:
ENTRY NUMBER:
DATE:

FOR NPS USE ONLY

7. DESCRIPTION

CONDITION	(Check One)					
	<input checked="" type="checkbox"/> Excellent	<input type="checkbox"/> Good	<input type="checkbox"/> Fair	<input type="checkbox"/> Deteriorated	<input type="checkbox"/> Ruins	<input type="checkbox"/> Unexposed
	(Check One)			(Check One)		
	<input checked="" type="checkbox"/> Altered	<input type="checkbox"/> Unaltered	<input type="checkbox"/> Moved	<input checked="" type="checkbox"/> Original Site		

DESCRIBE THE PRESENT AND ORIGINAL (if known) PHYSICAL APPEARANCE

The Rapid City West Boulevard District consists of portions of eighteen rectangular blocks. It is located just southwest of the main business area and reflects the life style of many early Rapid City business and professional people. The landscape is mostly flat with the exception of a slight hill at the eastern boundary. The area is lined with elm, oak, and pine trees. The boulevard has two rows of parallel trees and contributes to the aesthetics of the district. Rounded curbs and sidewalks exist throughout.

The residential designs that dominate are Queen Anne and Colonial. The Queen Annes were built mostly before 1900 and the colonials were built in the early twentieth century. There are several other architectural styles in the district including Italianate, Mediterranean, Neoclassical, and hip cottages.

The years of construction in the district range from 1883 to 1968. From 1883 to 1900, seventeen of the 133 structures were built or thirteen percent. From 1901 to 1910, forty-four structures were built or thirty-three percent of the district. From 1911 to 1920, thirty-four were built or twenty-six percent of the district. From 1921 to 1930, seventeen structures were built or thirteen percent of the district. Only twenty-one buildings have been built since 1931, and of these just seven since 1950. These dates reveal a strong early twentieth century area with few major intrusions.

There are many buildings in the district that warrant individual detailed, architectural descriptions. A statistical summary based on a grading system will indicate the strength of the structures. Every building has been assigned a grade of A or exceptional period, B or good period, C or blending, D for distracting, and F or very distracting. Three criteria were considered in assigning this evaluation. The first was the architectural quality of the building. The second was based on alterations or additions to each structure. The third was its relationship to the other structures in the district. The results were as follows; thirty-two buildings or twenty-four percent were graded A; fifty-three or forty percent were graded B; thirty-eight or twenty-nine percent were graded C; four or three percent were graded D; six or four percent were graded F.

A few of the most significant buildings are:

721 West Boulevard (1919). The C.C. Warren home is a two story Neo-colonial. All of the building's exterior walls are white painted clapboard. The main window openings are flat with plain moulding and lintels and sills are used for the surrounds. The two main windows of the first floor are of the two sash with sidelights type using muntins and mullions for division. The remaining windows are two sash with muntins and all windows have shutters. The main door opening is flat and of the single leaf type with the upper portion glass divided by muntin into six panes. Offset to each side of the door are slender rectangular windows and two pilasters. Along with the four pilasters are two fluted columns of the Doric order supporting a pedimental portico. The roof is a medium pitched gable with two large pedimental and one-half round dormers. On the right side is a

SEE INSTRUCTIONS

NATIONAL REGISTER OF HISTORIC PLACES
INVENTORY - NOMINATION FORM

(Continuation Sheet)

STATE

South Dakota

COUNTY

Pennington

FOR NPS USE ONLY

ENTRY NUMBER

DATE

DEC 31 1974

(Number all entries)

Description--Page 2

classic porch with four fluted columns of the Doric style supporting a balcony. There are two chimneys: a tall exterior one along the right side and one on the rear slope offset to the left. This symmetrical home is in good condition and an excellent example of its style.

803 West Boulevard (1888). The Frank R. Davis and George Schneider home is a large two story structure of the Early Queen Anne style. This building's exterior walls are mostly common brick with shingles at gable end and some horizontal siding. It is of irregular plan with a combination of a gable and a hip roof. The main windows are flat with lintel, radiating voussoirs, and lugsill surrounds. Most of the windows are slender rectangular-shaped of the two sash type. But in a two story bay window on the right side, the main windows are larger and divided by muntin and a mullion with a wood decorative canopy over the lower opening. The bay extends into a tower with a conical termination. The asphalt shingle-covered roof features a joined chimney located at center. The structure features a large front porch with rectangular brick supports which maintain a second floor wood balcony.

1205 West Boulevard (1886). The William Clift home is a two story Italianate with horizontal siding. The first floor's openings are one of the most attractive features of the house. On the front and right side, a large rectangular window of the one sash type with two half-round windows above are encased in decorated wood. On the right side is a rectangular hip-roofed bay with three windows and all have half-round windows above. On the left side is a half round bay situated in the corner of an extension of the building. It is flat topped with two slender windows. The remaining windows are tall, rectangular shaped of the two sash type; some employ mullions. All the windows have lintel and slipsill surrounds and shutters have been added to some. The main door is of the three panel variety with a flush fan opening above. The structure has two open porches. Spindle columns support the front porch's hip roof which has dentils and stick design. The right side porch is open but recessed into the structure; it has plain supports and a hip roof. A medium pitched, grooved metal roof is utilized and leaves a large square opening along with a joined chimney located at center. This structure is surrounded by a wrought iron fence.

706 South (1901). The C. F. Parks home is a large two and one half story house of the Dutch Colonial style. The house has two types of siding--clapboard and shingle. Its most distinguishing feature is the wooden shingle-covered cross gambrel roof, which features a front and back flat topped dormer and a rear eyebrow window. The front has a large open porch with rectangular wood columns supporting a second floor balcony. The right side features a flat topped bay with three windows. The other windows are either the tall, slender type or the larger rectangular type; and all have muntin divisions. The main door is two paneled with a large elliptical window at center. The second story balcony door is flanked on each side by a square ribboned window. There are small windows at gambrel's end on the left and right sides of the structure with three other openings below them. The surrounds on all the openings are lintel and slipsill. The structure has a center chimney located


**NATIONAL REGISTER OF HISTORIC PLACES
INVENTORY - NOMINATION FORM**

(Continuation Sheet)

STATE	
South Dakota	
COUNTY	
Pennington	
FOR NPS USE ONLY	
ENTRY NUMBER	DATE
	DEC 31 1974

(Number all entries)

Description--Page 3

to the rear and of the joined type. The structure is surrounded by an old round-headed picket fence.


726 South (1907). The Morgan J. Edward's home is a well preserved Queen Anne Cottage of one story. This structure has a steep-pitched hip roof and a medium-pitched gable roof with wood shingle covering. Three dormers, one in the front and one on each side, are employed. Under the eaves of the roof and on the dormers, modillion is utilized. A front open porch that extends the entire right side of the house, has rectangular wood supports with solid clapboard railing and lattice work beneath. The structure is supported by a cutstone foundation with shingle and horizontal boards used as siding. Offset to the left of the front of the structure is a bay with leaded glass windows. The main windows vary in width but are of the same height. At gable's end is a small rounded arch encased in a wood with a lintel surround. The main door is a single panel type with a rectangular window in the upper one half. The house has two single stack chimneys on each side of the rear slope.

1021 Quincy (1889). The Thomas Sweeny home is a two and one-half story frame house that typifies the late Queen Anne Style. Horizontal siding and shingles are used as facing materials. Although a front enclosed porch has been added, it was done in sympathy to the structure. The building sets on a cutstone foundation. A multiple gabled and hip roof with two gable dormers and one shed dormer creates an interesting irregular roof line. Highly decorative bargeboard is used at gable's end in the front and rear of the house. The second floor front, and offset to the left, has a bay window. All the openings are flat with lintel and slipsill surrounds. The main door has a transom and sidelights divided by muntin. The chimney is located at center and is of the single stack type. Surrounding this house is a wrought iron fence and to the rear is a small gazebo.

Principle buildings in the Rapid City West Boulevard Historic District:

- 929 Kansas City, 1914. This house is an excellent example of a late Queen Anne style of architecture and fits the district's period. It is a two story home and uses horizontal siding and shingles on its exterior walls. A rectangular tower with a pyramidal termination enhances the structure. The building sets upon a cutstone foundation and has a very irregular roof line of the gable type. It is in good condition and decorative with dentils and barge board uses along with a classic porch.
- 711 West Boulevard, 1908. This two story Neoclassical home is one of the best preserved structures in the district. This period building has a classic porch with Ionic columns and also has an oriel on the right side. The siding is clapboard with a cutstone foundation and a medium-pitched gable roof. Modillion is used along the eaves. A period wrought iron fence surrounds the house.
- 721 West Boulevard, 1919. This home is described in detail in the description.

STATE South Dakota	
COUNTY Pennington	
FOR NPS USE ONLY	
ENTRY NUMBER	DATE
	DEC 31 1974



**NATIONAL REGISTER OF HISTORIC PLACES
INVENTORY - NOMINATION FORM**

(Continuation Sheet)

(Number all entries)

Description--Page 4

4. 803 West Boulevard, 1888. This home is described in detail in the description.
5. 807 West Boulevard, 1887. This two story colonial adds continuity to the district because of the abundance of colonial styles of homes. It is a well preserved home of horizontal siding and a cutstone foundation. It has a classic entryway of the broken pediment type. It has a large right side balcony with brackets under the eaves.
6. 815 West Boulevard, 1899. Was the home of one of the most prominent citizens of Rapid City, Charles Buell. It is a large rambling late Queen Anne style with an irregular gable roof. It is an important architectural structure in the district. Its other features include several dormers, stained glass windows, a front bay, and a well-preserved first floor interior.
7. 815 West Boulevard Carriage House, 1899. One of the two carriage houses remaining in the district. It is a long structure with a center cupola at top. Its siding is clapboard and it is in good condition.
8. 1000 West Boulevard, 1913. The I. M. Humphrey home, one of the leading businessmen in Rapid City is a symmetrical colonial home of two stories. It has clapboard siding, a cutstone foundation and a medium-pitched gable roof with a chimney at each end. It is in excellent condition and because of its style adds continuity to the district.
9. 1003 West Boulevard, 1928. Although slightly outside of the period used for this district it is one of the most ostentacious homes in the district and is owned by a prominent citizen and doctor, Carl A. Quarnberg. An Elizabethan styled home of stucco exterior and Roman arches, it creates a visual impact upon the viewer.
10. 1013 West Boulevard, 1910. This Queen Anne home of two stories is a good example of its style. It has horizontal siding with some shingles used for facing. It displays a small balcony, an oriel, and a front bay.
11. 1116 West Boulevard, 1909. An Excellent Dutch Colonial owned by George Williams, a prominent lawyer, at one time. It is one of the better preserved buildings in the district. It sets on a concrete block foundation with a gambrel roof. Horizontal siding is used on the exterior walls and a long chimney extends from the foundation to the eaves on the left side. A front dormer and an open porch are other features of the building.
12. 1205 West Boulevard, 1886. Described in detail in the description.
13. 1214 West Boulevard, 1907. A well-preserved Mediterranean styled home belonging at one time to Reverend James Surbeck, an important Presbyterian official. It is of two stories with a cutstone foundation and a hip roof. Horizontal siding is used. A front and right side bay window add to this structure along with a front dormer. It has an open porch of the classic type with Doric columns.
14. 820 Quincy, 1919. A two story Queen Anne style of home that has been used as apartments since its erection. Along with 830 Quincy, these two buildings give an important aspect of continuity in style and in purpose. It is, of course, a large structure with horizontal siding and shingles used as facing. An irregular gable roof with several different type and size windows which creates a highly interesting building.

NATIONAL REGISTER OF HISTORIC PLACES
INVENTORY - NOMINATION FORM

(Continuation Sheet)

STATE	
South Dakota	
COUNTY	
Pennington	
FOR NPS USE ONLY	
ENTRY NUMBER	DATE
	DEC 31 1974

(Number all entries)

Description--Page 5

15. 830 Quincy, 1910. A two story Queen Anne (see 820 Quincy).
16. 914 Quincy, 1907. A two story Colonial that enhances the district architecturally. It has an irregular stone foundation, horizontal siding, and a hip roof. The portico is of the pediment type with the use of brackets through the structure. It is in excellent condition.
17. 926 Quincy, 1909. The J.J. MacNamara home is important because its owner was one of the most prominent citizens in Rapid City and also for its architecture. It is a Neoclassical type with a plantation type of appearance. A cutstone foundation supports a house of two stories with horizontal siding on the exterior walls. It features two Ionic fluted columns of two stories in height. Other features include Quoins, a front dormer, elliptical windows, and rectangular oriels on each side.
18. 1021 Quincy, 1889. Described in detail in the description.
19. 705 South, 1887. Is one of the best examples of Queen Anne architecture in the district. With an irregular roof and various materials used for facing, it is quite an interesting house. Corner windows, bargeboard, enclosed balcony, and an open balcony are other features of this home.
20. 706 South, 1900. Described in detail in significance.
21. 717 South, 1892. Another example of Queen Anne architecture that dominates the district. It is a two story structure with clapboard and shingled siding and a cutstone foundation. Stained glass windows, a multiple gabled roof, corner windows, and an open porch with spindle supports and dentil decorative features are used.
22. 726 South, 1907. Described in detail in description.
23. 816 South, 1909. A two story structure that is architecturally important to the district. It is an English Renaissance style of architecture with two large front dormers. A stucco facing and a cut stone foundation are employed.
24. 820 South, 1909. One of the better examples of late Queen Anne architecture in the district. It is a two story home with horizontal and shingle siding. An irregular gable roof features bargeboard, a right side dormer, and small rear dormers. It has a classic porch with Doric columns and scroll work and lattice used as decorative features. It is in excellent condition.
25. 820 South Street Carriage House, 1909. One of the two carriage houses remaining in the district. It is a two story structure with an upstairs that use to be inhabited for domestics. It is of horizontal siding with a gable roof and a cut stone foundation.
26. 826 South, 1909. This Queen Anne style of architecture was owned by a prominent lawyer William W. Soule. It has a cutstone foundation, an irregular roof covered with tile, corner windows, pedimental dormers, circular windows and a triangular window. It has a cutstone foundation; horizontal siding is utilized.
27. 908 South, 1903. This two story Dutch Colonial styled home is a good example of its type. The house features a gambrel roof with dormers on each side. Horizontal siding and shingles cover the exterior walls. It is in good condition.

NATIONAL REGISTER OF HISTORIC PLACES
INVENTORY - NOMINATION FORM

(Continuation Sheet)

STATE South Dakota	
COUNTY Pennington	
FOR NPS USE ONLY	
ENTRY NUMBER	DATE
	DEC 31 1974

(Number all entries)

Description--Page 6

28. 910 South, 1909. Another good example of Queen Anne architecture that dominates the district. It has brackets, modillion, and an oriel window. It is in good condition with the original clapboard and shingle siding remaining.
29. 901 Fulton, 1903. This home is the best example of the Mediterranean style of architecture found in the district. It has an irregular stone foundation and a typical box floor plan. A front dormer adorns the hip roof. Clapboard is used to cover the exterior walls. Other features include an open porch with spindle supports, a balcony, a front bay window, and leaded glass. Condition is good.
30. 919 Fulton, 1913. This home is a Neocolonial of two stories. It is important to the district architecturally. It has an irregular stone foundation as well as an irregular stone, long chimney on the right side. It has a variety of facing including masonry, shingles, and clapboard. Also featured are some cross timbering and open front porch and oriel.
31. 1019 Fulton, 1909. This large two and one half story Queen Anne home is architecturally important. It is a well preserved home with a cutstone foundation and horizontal siding. It has a large open porch at the front. The irregular gable roof has a dormer on the right side.
32. 1022 Columbus, 1909. This two story gable home is well preserved and adds to the district. It has horizontal siding and a cutstone foundation. The open porch with scroll and bead design ornamentation is a distinctive feature. The spindle posts enhance the house aesthetically.

LEGAL DESCRIPTION OF RAPID CITY WEST BOULEVARD HISTORIC DISTRICT

Boulevard Addition: Block 10, lots 1-18
 Block 11, lots 1-24
 Block 18, lots 1-24
 Block 22, lots 1-24
 Block 28, lots 1-24
 Block 33, lots 1-12, 19-24
 Block 34, west 1/4
 Block 27, west 1/4; north 1/4
 Block 23, west 1/4; south 1/4; north 1/4
 Block 24, north 1/4
 Block 25, north 1/4

Original Town: Block 121, west 1/4; south 1/4
 Block 111, west 1/4; north 1/4
 Block 101, west 1/4; south 1/4
 Block 122, south 1/4
 Block 123, south 1/4
 Block 102, south 1/4
 Block 112, north 1/4



8. SIGNIFICANCE

PERIOD (Check One or More as Appropriate)

- Pre-Columbian | 16th Century | 18th Century | 20th Century
 15th Century | 17th Century | 19th Century

SPECIFIC DATE(S) (If Applicable and Known) **1883-1924**

AREAS OF SIGNIFICANCE (Check One or More as Appropriate)

- | | | | |
|--|---|--|--|
| <input type="checkbox"/> Aboriginal | <input type="checkbox"/> Education | <input type="checkbox"/> Political | <input type="checkbox"/> Urban Planning |
| <input type="checkbox"/> Prehistoric | <input type="checkbox"/> Engineering | <input type="checkbox"/> Religion/Philosophy | <input type="checkbox"/> Other (Specify) |
| <input type="checkbox"/> Historic | <input type="checkbox"/> Industry | <input type="checkbox"/> Science | _____ |
| <input type="checkbox"/> Agriculture | <input type="checkbox"/> Invention | <input type="checkbox"/> Sculpture | _____ |
| <input checked="" type="checkbox"/> Architecture | <input type="checkbox"/> Landscape Architecture | <input type="checkbox"/> Social/Humanitarian | _____ |
| <input type="checkbox"/> Art | <input type="checkbox"/> Literature | <input type="checkbox"/> Theater | _____ |
| <input checked="" type="checkbox"/> Commerce | <input type="checkbox"/> Military | <input type="checkbox"/> Transportation | _____ |
| <input type="checkbox"/> Communications | <input type="checkbox"/> Music | | _____ |
| <input type="checkbox"/> Conservation | | | _____ |

STATEMENT OF SIGNIFICANCE

The Rapid City West Boulevard Historic District represents a major area of substantial and ostentacious homes of prominent citizens. It became initially important as a residential area in the 1880s but the main growth years occurred in the first quarter of the twentieth century when over three-fourths of the structures were built. The district's buildings represent typical architectural styles of the late nineteenth and early twentieth centuries.

Rapid City was started with the idea that it would be a service center for people and materials destined for the gold fields. John R. Brennan persuaded a group of unsuccessful miners to establish a town on the eastern slopes of the Black Hills where he and his followers had discovered an adequate water supply in Rapid Creek. They founded their community on February 25, 1876, and named it for the nearby stream.

The city initially failed to grow in population and economic strength despite its location on freight routes from Nebraska and eastern South Dakota. As corporate mining replaced individual prospecting and stable homesteading and ranching elements settled the surrounding areas, Rapid City became a permanent consumer market. It soon aspired to be the wholesale center for western South Dakota and the "Gateway City for the Black Hills."

The citizens decided other transportation was necessary to achieve their goal of commercial primacy and took steps to attract a railroad. Municipal bond sales induced the Missouri, Fremont, and Missouri Valley Railroad to enter the city on July 4, 1886. Several important results followed the introduction of the railroad. Expanded opportunities produced new businesses; the population quadrupled between 1880 and 1890 and Rapid City achieved commercial dominance of the Black Hills region. Three additional railroads followed the Missouri, Fremont, and Missouri Valley and contributed to the economic security of Rapid City.

The residents of this district were some of the leading citizens of Rapid City. The list of prominent businessmen and professionals that lived in the area reflects the dominance of commercial activities in the city.

John A. Boland was a leading realtor, wholesale grocer, and involved in other business activities. (903 West Boulevard)

John Hall was a realtor and a hardware operator. (1104 West Boulevard)

SEE INSTRUCTIONS

9. MAJOR BIBLIOGRAPHICAL REFERENCES

Case, Leland D. "History Catches Up," THE BLACK HILLS. [ed] Roderick Peattie
 New York, New York: The Vanguard Press, Inc., 1952.
 Gossage, Joseph and Alice, and Wells, Albert F. HOLIDAY GREETINGS. Rapid
 City, South Dakota: Resources unlimited, The Home of Opportunity,
 issued by RAPID CITY JOURNAL, 1915, 1919-1920.
 Kingsbury, G. W. HISTORY OF DAKOTA TERRITORY. Chicago, Illinois: 1915.
 three volumes.
 Korsgaard, Ross P. A HISTORY OF RAPID CITY DURING TERRITORIAL DAYS, 1955.
 Masters Thesis for University of South Dakota.

10. GEOGRAPHICAL DATA

LATITUDE AND LONGITUDE COORDINATES DEFINING A RECTANGLE LOCATING THE PROPERTY			OR	LATITUDE AND LONGITUDE COORDINATES DEFINING THE CENTER POINT OF A PROPERTY OF LESS THAN TEN ACRES		
CORNER	LATITUDE			LONGITUDE		
	Degrees	Minutes	Seconds	Degrees	Minutes	Seconds
NW	44°	4'	51"	103°	14'	15"
NE	44°	4'	51"	103°	13'	48"
SE	44°	4'	26"	103°	13'	48"
SW	44°	4'	26"	103°	14'	15"

UTM CD
 13/641750
 4882170
 13/641780
 4881380
 13/641170
 4881360
 13/641150
 4882150

APPROXIMATE ACREAGE OF NOMINATED PROPERTY: **35 acres**

LIST ALL STATES AND COUNTIES FOR PROPERTIES OVERLAPPING STATE OR COUNTY BOUNDARIES

STATE:	CODE	COUNTY	CODE



SEE INSTRUCTIONS

11. FORM PREPARED BY

NAME AND TITLE:
Scott Gerloff, Consultant

ORGANIZATION: **Historical Preservation Center** DATE: **June, 1974**

STREET AND NUMBER:
USD Alumni House

CITY OR TOWN: **Vermillion** STATE: **South Dakota** CODE: **046**

12. STATE LIAISON OFFICER CERTIFICATION NATIONAL REGISTER VERIFICATION

As the designated State Liaison Officer for the National Historic Preservation Act of 1966 (Public Law 89-665), I hereby nominate this property for inclusion in the National Register and certify that it has been evaluated according to the criteria and procedures set forth by the National Park Service. The recommended level of significance of this nomination is:

National State Local

Name: *James E. Gillihan*
 Title: **James E. Gillihan, State Historic Preservation Officer**
 Date: 10-10-74

I hereby certify that this property is included in the National Register.

A. P. Montemurro
 Director, Office of Archeology and Historic Preservation

Date: DEC 31 1974

ATTEST:
George D. Query
 Keeper of The National Register
 Date: DEC 31 1974

**NATIONAL REGISTER OF HISTORIC PLACES
INVENTORY - NOMINATION FORM**

(Continuation Sheet)

STATE South Dakota	
COUNTY Pennington	
FOR NPS USE ONLY	
ENTRY NUMBER	DATE
	DEC 31 1974



Significance--Page 2

Charles J. Buell became one of the most prominent attorneys in Rapid City. (815 West Boulevard)

Cleophas O'Hara, the president of the South Dakota School of Mines and Technology, lived in the district. (705 West Boulevard)

John R. Brennan was the founder of the city and involved in several important commercial and public activities. (721 West Boulevard)

Isaac M. Humphrey, president of Rapid City Implement Company, was involved in several other successful business ventures. (1000 West Boulevard)

Isaac H. Chase was the leading merchant of the Black Hills area and a large real estate owner in western South Dakota. (821 West Boulevard)

G. C. Redfield was the leading osteopath in Rapid City. (1109 W. Boulevard)

George A. Feffers was one of the most successful attorneys in the Black Hills. (1015 West Boulevard)

J. P. Lampert was a vice president of a bank and involved in many important business activities in the city. (1115 West Boulevard)

Edward M. Reeves was president of the leading mercantile company in Rapid City. (926 West Boulevard)

Thomas Sweeny was the largest retail and wholesale dealer in the hardware business in Rapid City. (1021 Quincy)

George F. Schneider was the president of Pennington County Bank and involved in many business ventures. (803 West Boulevard)

J. J. MacNamara was an important banker and real estate owner who donated the land where the hospital is. (926 Quincy)

These are but a few of the prominent business people who resided in the district and were so closely connected with the commercial importance of Rapid City.

Because the inhabitants were financially successful, their homes reflected the status; the area contained the finest houses in Rapid City. Architectural importance is obvious by the ostentatious appearance. Queen Anne and Colonial styles are the most predominant with some Italianates, Mediterraneans, and Neo-Classicals.

These styles, with their fine sense of proportion and rhythm create a definite impact upon the visitor. That impact is enhanced by the trees that line West Boulevard which adds a sense of stability. There is little doubt that this neighborhood was once the home of Rapid City's most prominent citizens.



**NATIONAL REGISTER OF HISTORIC PLACES
INVENTORY - NOMINATION FORM**

(Continuation Sheet)

STATE South Dakota	
COUNTY Pennington	
FOR NPS USE ONLY	
ENTRY NUMBER	DATE
	DEC 31 1974

(Number all entries)

9. Major Bibliographical References Continued--Page 2:

Robinson, Doane. HISTORY OF SOUTH DAKOTA. Indianapolis, Indiana: B. F. Bowen and Company, 1904. Two Volumes.

City Assessor and County Register of Deeds. Rapid City, South Dakota.















































NATIONAL REGISTER OF HISTORIC PLACES
PROPERTY PHOTOGRAPH FORM

(Type all entries - attach to or enclose with photograph)

STATE South Dakota	
COUNTY Pennington	
FOR NPS USE ONLY	
ENTRY NUMBER DEC 31 1974	DATE

SEE INSTRUCTIONS

1. NAME

COMMON: Rapid City West Boulevard Historic District

AND/OR HISTORIC:

2. LOCATION

STREET AND NUMBER:

CITY OR TOWN:

Rapid City

STATE:

South Dakota

CODE

046

COUNTY:

Pennington

CODE

103

3. PHOTO REFERENCE

PHOTO CREDIT: Scott Gerloff, Consultant

DATE OF PHOTO: March, 1974


NEGATIVE FILED AT:

Historical Preservation Center, USD Alumni House, Vermillion, SD 57069

4. IDENTIFICATION

DESCRIBE VIEW, DIRECTION, ETC.

West Boulevard
From Columbus Street; facing southeast



NATIONAL REGISTER OF HISTORIC PLACES
PROPERTY PHOTOGRAPH FORM*(Type all entries - attach to or enclose with photograph)*

STATE South Dakota	
COUNTY Pennington	
FOR NPS USE ONLY	
ENTRY NUMBER DEC 31 1974	DATE

SEE INSTRUCTIONS

1. NAME			
COMMON: Rapid City West Boulevard Historic District			
AND/OR HISTORIC:			
2. LOCATION			
STREET AND NUMBER: -----			
CITY OR TOWN: Rapid City			
STATE: South Dakota	CODE 046	COUNTY: Pennington	CODE 103
3. PHOTO REFERENCE			
PHOTO CREDIT: Scott Gerloff, Consultant			
DATE OF PHOTO: March, 1974			
NEGATIVE FILED AT: Historical Preservation Center, USD Alumni House, Vermillion, SD 57069			
4. IDENTIFICATION			
DESCRIBE VIEW, DIRECTION, ETC. Sidewalk on South Street, 900 block, north side Facing west			

NATIONAL REGISTER OF HISTORIC PLACES
PROPERTY PHOTOGRAPH FORM*(Type all entries - attach to or enclose with photograph)*

STATE South Dakota	
COUNTY Pennington	
FOR NPS USE ONLY	
ENTRY NUMBER	DATE
DEC 31 1974	

S
E
E
I
N
S
T
R
U
C
T
I
O
N
S

1. NAME			
COMMON: Rapid City West Boulevard Historic District			
AND/OR HISTORIC:			
2. LOCATION			
STREET AND NUMBER: -----			
CITY OR TOWN: Rapid City			
STATE: South Dakota	CODE 046	COUNTY: Pennington	CODE 103
3. PHOTO REFERENCE			
PHOTO CREDIT: Scott Gerloff, Consultant			
DATE OF PHOTO: March, 1974			
NEGATIVE FILED AT: Historical Preservation Center, USD Alumni House, Vermillion, SD 57069			
4. IDENTIFICATION			
DESCRIBE VIEW, DIRECTION, ETC. West Boulevard 800 and 900 blocks, west side Facing southwest			

NATIONAL REGISTER OF HISTORIC PLACES
PROPERTY PHOTOGRAPH FORM

(Type all entries - attach to or enclose with photograph)

STATE South Dakota	
COUNTY Pennington	
FOR NPS USE ONLY	
ENTRY NUMBER DEC 31 1974	DATE

SEE INSTRUCTIONS

1. NAME

COMMON: Rapid City West Boulevard Historic District

AND/OR HISTORIC:

2. LOCATION

STREET AND NUMBER:

CITY OR TOWN:

Rapid City

STATE:

South Dakota

CODE

046

COUNTY:

Pennington

CODE

103

3. PHOTO REFERENCE

PHOTO CREDIT: Scott Gerloff, Consultant

DATE OF PHOTO: March, 1974

NEGATIVE FILED AT:

Historical Preservation Center, USD Alumni House, Vermillion, SD 57069

4. IDENTIFICATION

DESCRIBE VIEW, DIRECTION, ETC.

1205 West Boulevard--front and south side
Facing southwest


NATIONAL REGISTER OF HISTORIC PLACES
PROPERTY PHOTOGRAPH FORM

(Type all entries - attach to or enclose with photograph)

STATE South Dakota	
COUNTY Pennington	
FOR NPS USE ONLY	
ENTRY NUMBER DEC 31 1974	DATE

SEE INSTRUCTIONS

1. NAME			
COMMON: Rapid City West Boulevard Historic District			
AND/OR HISTORIC:			
2. LOCATION			
STREET AND NUMBER: -----			
CITY OR TOWN: Rapid City			
STATE: South Dakota	CODE 046	COUNTY: Pennington	CODE 103
3. PHOTO REFERENCE			
PHOTO CREDIT: Scott Gerloff, Consultant			
DATE OF PHOTO: March, 1974			
NEGATIVE FILED AT: Historical Preservation Center, USD Alumni House, Vermillion, SD 57069			
4. IDENTIFICATION			
DESCRIBE VIEW, DIRECTION, ETC. 1205 West Boulevard--front and north side Facing southwest			



NATIONAL REGISTER OF HISTORIC PLACES
PROPERTY PHOTOGRAPH FORM

(Type all entries - attach to or enclose with photograph)

STATE South Dakota	
COUNTY Pennington	
FOR NPS USE ONLY	
ENTRY NUMBER	DATE
	DEC 31 1974

SEE INSTRUCTIONS

1. NAME

COMMON: Rapid City West Boulevard Historic District

AND/OR HISTORIC:

2. LOCATION

STREET AND NUMBER:

CITY OR TOWN:

Rapid City

STATE:

South Dakota

CODE

046

COUNTY:

Pennington

CODE

103

3. PHOTO REFERENCE

PHOTO CREDIT: Scott Gerloff, Consultant

DATE OF PHOTO: March, 1974


NEGATIVE FILED AT:

Historical Preservation Center, USD Alumni House, Vermillion, SD 57069

4. IDENTIFICATION

DESCRIBE VIEW, DIRECTION, ETC.

803 West Boulevard
Facing southwest



**NATIONAL REGISTER OF HISTORIC PLACES
PROPERTY PHOTOGRAPH FORM**

(Type all entries - attach to or enclose with photograph)

STATE South Dakota	
COUNTY Pennington	
FOR NPS USE ONLY	
ENTRY NUMBER DEC 31 1974	DATE

SEE INSTRUCTIONS

1. NAME

COMMON: Rapid City West Boulevard Historic District

AND/OR HISTORIC:

2. LOCATION

STREET AND NUMBER:

CITY OR TOWN:

Rapid City

STATE:

South Dakota

CODE

046

COUNTY:

Pennington

CODE

103

3. PHOTO REFERENCE

PHOTO CREDIT: Scott Gerloff, Consultant

DATE OF PHOTO: March, 1974


NEGATIVE FILED AT:

Historical Preservation Center, USD Alumni House, Vermillion, SD 57069

4. IDENTIFICATION

DESCRIBE VIEW, DIRECTION, ETC.

721 West Boulevard--front and north side
Facing southwest



**NATIONAL REGISTER OF HISTORIC PLACES
PROPERTY PHOTOGRAPH FORM**

(Type all entries - attach to or enclose with photograph)

STATE South Dakota	
COUNTY Pennington	
FOR NPS USE ONLY	
ENTRY NUMBER	DATE
DEC 31 1974	

SEE INSTRUCTIONS

1. NAME

COMMON: Rapid City West Boulevard Historic District
AND/OR HISTORIC:

2. LOCATION

STREET AND NUMBER:

CITY OR TOWN:

Rapid City

STATE:

South Dakota

CODE

046

COUNTY:

Pennington

CODE

103

3. PHOTO REFERENCE

PHOTO CREDIT: Scott Gerloff, Consultant

DATE OF PHOTO: March, 1974

NEGATIVE FILED AT:

Historical Preservation Center, USD Alumni House, Vermillion, SD 57069

4. IDENTIFICATION

DESCRIBE VIEW, DIRECTION, ETC.

West Boulevard
From intersection of South Street and West Boulevard
Facing southeast

**NATIONAL REGISTER OF HISTORIC PLACES
PROPERTY PHOTOGRAPH FORM**

(Type all entries - attach to or enclose with photograph)

STATE South Dakota	
COUNTY Pennington	
FOR NPS USE ONLY	
ENTRY NUMBER	DATE
	DEC 31 1974

SEE INSTRUCTIONS

1. NAME

COMMON: Rapid City West Boulevard Historic District
AND/OR HISTORIC:

2. LOCATION

STREET AND NUMBER:

CITY OR TOWN:

Rapid City

STATE:

South Dakota

CODE

046

COUNTY:

Pennington

CODE

103

3. PHOTO REFERENCE

PHOTO CREDIT: Scott Gerloff, Consultant

DATE OF PHOTO: March, 1974


NEGATIVE FILED AT:

Historical Preservation Center, USD Alumni House, Vermillion, SD 57069

4. IDENTIFICATION

DESCRIBE VIEW, DIRECTION, ETC.

West Boulevard
From the intersection of West Boulevard and Columbus Street
Facing south



**NATIONAL REGISTER OF HISTORIC PLACES
PROPERTY PHOTOGRAPH FORM**

(Type all entries - attach to or enclose with photograph)

STATE South Dakota	
COUNTY Pennington	
FOR NPS USE ONLY	
ENTRY NUMBER	DATE
	DEC 31 1974

SEE INSTRUCTIONS

1. NAME

COMMON: Rapid City West Boulevard Historic District
AND/OR HISTORIC:

2. LOCATION

STREET AND NUMBER:

CITY OR TOWN:
Rapid City

STATE:
South Dakota

CODE
046

COUNTY:
Pennington

CODE
103

3. PHOTO REFERENCE

PHOTO CREDIT: Scott Gerloff, Consultant

DATE OF PHOTO: March, 1974


NEGATIVE FILED AT:

Historical Preservation Center, USD Alumni House, Vermillion, SD 57069

4. IDENTIFICATION

DESCRIBE VIEW, DIRECTION, ETC.

Sidewalk of 800 block West Boulevard, west side.
Facing south



NATIONAL REGISTER OF HISTORIC PLACES
PROPERTY PHOTOGRAPH FORM*(Type all entries - attach to or enclose with photograph)*

STATE South Dakota	
COUNTY Pennington	
FOR NPS USE ONLY	
ENTRY NUMBER	DATE
	DEC 31 1974

SEE INSTRUCTIONS

1. NAME			
COMMON: Rapid City West Boulevard Historic District			
AND/OR HISTORIC:			
2. LOCATION			
STREET AND NUMBER: -----			
CITY OR TOWN: Rapid City			
STATE: South Dakota	CODE 046	COUNTY: Pennington	CODE 103
3. PHOTO REFERENCE			
PHOTO CREDIT: Scott Gerloff, Consultant			
DATE OF PHOTO: March, 1974			
NEGATIVE FILED AT: Historical Preservation Center, USD Alumni House, Vermillion, SD 57069			
4. IDENTIFICATION			
DESCRIBE VIEW, DIRECTION, ETC. 900 Block, Quincy Street in the foreground Taken from intersection of Quincy and West Boulevard Facing east			

**NATIONAL REGISTER OF HISTORIC PLACES
PROPERTY PHOTOGRAPH FORM**

(Type all entries - attach to or enclose with photograph)

STATE South Dakota	
COUNTY Pennington	
FOR NPS USE ONLY	
ENTRY NUMBER DEC 31 1974	DATE

SEE INSTRUCTIONS

1. NAME

COMMON: Rapid City West Boulevard Historic District

AND/OR HISTORIC:

2. LOCATION

STREET AND NUMBER:

CITY OR TOWN:

Rapid City

STATE:

South Dakota

CODE


046

COUNTY:

Pennington

CODE

103



3. PHOTO REFERENCE

PHOTO CREDIT: Scott Gerloff, Consultant

DATE OF PHOTO: March, 1974

NEGATIVE FILED AT:

Historical Preservation Center, USD Alumni House, Vermillion, SD 57069

4. IDENTIFICATION

DESCRIBE VIEW, DIRECTION, ETC.

South Street
From intersection of 7th and South Street
Facing West

**NATIONAL REGISTER OF HISTORIC PLACES
PROPERTY PHOTOGRAPH FORM**

(Type all entries - attach to or enclose with photograph)

STATE	
South Dakota	
COUNTY	
Pennington	
FOR NPS USE ONLY	
ENTRY NUMBER	DATE
DEC 31	1974

SEE INSTRUCTIONS

1. NAME

COMMON: Rapid City West Boulevard Historic District

AND/OR HISTORIC:

2. LOCATION

STREET AND NUMBER:

CITY OR TOWN:

Rapid City

STATE:

South Dakota

CODE

046

COUNTY:

Pennington

CODE

103

3. PHOTO REFERENCE

PHOTO CREDIT: Scott Gerloff, Consultant

DATE OF PHOTO: March, 1974


NEGATIVE FILED AT:

Historical Preservation Center, USD Alumni House, Vermillion, SD 57069

4. IDENTIFICATION

DESCRIBE VIEW, DIRECTION, ETC.

700 Block of West Boulevard
Facing northwest



**NATIONAL REGISTER OF HISTORIC PLACES
PROPERTY PHOTOGRAPH FORM**

(Type all entries - attach to or enclose with photograph)

STATE South Dakota	
COUNTY Pennington	
FOR NPS USE ONLY	
ENTRY NUMBER DEC 31 1974	DATE

SEE INSTRUCTIONS

1. NAME

COMMON: Rapid City West Boulevard Historic District
AND/OR HISTORIC:

2. LOCATION

STREET AND NUMBER:

CITY OR TOWN:

Rapid City

STATE:

South Dakota

CODE

046

COUNTY:

Pennington

CODE

103

3. PHOTO REFERENCE

PHOTO CREDIT: Scott Gerloff, Consultant

DATE OF PHOTO: March, 1974


NEGATIVE FILED AT:

Historical Preservation Center, USD Alumni House, Vermillion, SD 57069

4. IDENTIFICATION

DESCRIBE VIEW, DIRECTION, ETC.

West Boulevard, 700 block, west side.
Photo shows houses and sidewalks.
Facing northwest



NATIONAL REGISTER OF HISTORIC PLACES
PROPERTY PHOTOGRAPH FORM

(Type all entries - attach to or enclose with photograph)

STATE South Dakota	
COUNTY Pennington	
FOR NPS USE ONLY	
ENTRY NUMBER	DATE
DEC 31 1974	

SEE INSTRUCTIONS

1. NAME			
COMMON: Rapid City West Boulevard Historic District			
AND/OR HISTORIC:			
2. LOCATION			
STREET AND NUMBER: 711 West Boulevard			
CITY OR TOWN: Rapid City			
STATE: South Dakota	CODE 046	COUNTY: Pennington	CODE 103
3. PHOTO REFERENCE			
PHOTO CREDIT: Scott Gerloff, Consultant			
DATE OF PHOTO: March, 1974			
NEGATIVE FILED AT: Historical Preservation Center, USD Alumni House, Vermillion, SD 57069			
4. IDENTIFICATION			
DESCRIBE VIEW, DIRECTION, ETC. Frontal and North side-711 West Boulevard Facing southwest			



NATIONAL REGISTER OF HISTORIC PLACES
PROPERTY PHOTOGRAPH FORM

(Type all entries - attach to or enclose with photograph)

SEE INSTRUCTIONS

STATE South Dakota	
COUNTY Pennington	
FOR NPS USE ONLY	
ENTRY NUMBER	DATE
DEC 31 1974	

1. NAME

COMMON: Rapid City West Boulevard Historic District

AND/OR HISTORIC:

2. LOCATION

STREET AND NUMBER:

CITY OR TOWN:

Rapid City

STATE:

South Dakota

CODE

046

COUNTY:

Pennington

CODE

103



3. PHOTO REFERENCE

PHOTO CREDIT: Scott Gerloff, Consultant

DATE OF PHOTO: March, 1974

NEGATIVE FILED AT:

Historical Preservation Center, USD Alumni House, Vermillion, SD 57069

4. IDENTIFICATION

DESCRIBE VIEW, DIRECTION, ETC.

826 South Street--frontal view
Facing northeast

NATIONAL REGISTER OF HISTORIC PLACES
PROPERTY PHOTOGRAPH FORM

(Type all entries - attach to or enclose with photograph)

STATE South Dakota	
COUNTY Pennington	
FOR NPS USE ONLY	
ENTRY NUMBER	DATE
DEC 31 1974	

SEE INSTRUCTIONS

1. NAME

COMMON: Rapid City West Boulevard Historic District

AND/OR HISTORIC:

2. LOCATION

STREET AND NUMBER:

CITY OR TOWN:

Rapid City

STATE:

South Dakota

CODE

046

COUNTY:

Pennington

CODE

103

3. PHOTO REFERENCE

PHOTO CREDIT: Scott Gerloff, Consultant

DATE OF PHOTO: March, 1974

NEGATIVE FILED AT:

Historical Preservation Center, USD Alumni House, Vermillion, SD 57069

4. IDENTIFICATION

DESCRIBE VIEW, DIRECTION, ETC.

923 7th Street/706 South Street

Frontal view

Facing west



NATIONAL REGISTER OF HISTORIC PLACES
PROPERTY PHOTOGRAPH FORM

(Type all entries - attach to or enclose with photograph)

SEE INSTRUCTIONS

STATE	
South Dakota	
COUNTY	
Pennington	
FOR NPS USE ONLY	
ENTRY NUMBER	DATE
DEC 31 1974	

1. NAME

COMMON: Rapid City West Boulevard Historic District
AND/OR HISTORIC:

2. LOCATION

STREET AND NUMBER:

CITY OR TOWN:

Rapid City

STATE:

South Dakota

CODE

046

COUNTY:

Pennington

CODE

103

3. PHOTO REFERENCE

PHOTO CREDIT: Scott Gerloff, Consultant

DATE OF PHOTO: March, 1974


NEGATIVE FILED AT:

Historical Preservation Center, USD Alumni House, Vermillion, SD 57069

4. IDENTIFICATION

DESCRIBE VIEW, DIRECTION, ETC.

926 Quincy--J. J. McNamara Home
Frontal and east side
Facing northwest



NATIONAL REGISTER OF HISTORIC PLACES
PROPERTY PHOTOGRAPH FORM

(Type all entries - attach to or enclose with photograph)

SEE INSTRUCTIONS

STATE	
South Dakota	
COUNTY	
Pennington	
FOR NPS USE ONLY	
ENTRY NUMBER	DATE
DEC 31 1974	

1. NAME

COMMON: Rapid City West Boulevard Historic District

AND/OR HISTORIC:

2. LOCATION

STREET AND NUMBER:

CITY OR TOWN:

Rapid City

STATE:

South Dakota

CODE

046

COUNTY:

Pennington

CODE

103

3. PHOTO REFERENCE

PHOTO CREDIT: Scott Gerloff, Consultant

DATE OF PHOTO: March, 1974

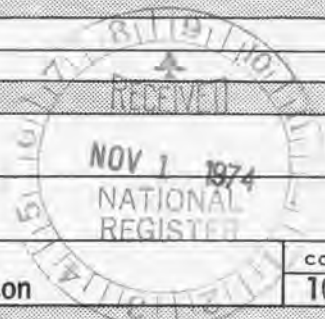
NEGATIVE FILED AT:

Historical Preservation Center, USD Alumni House, Vermillion, SD 57069

4. IDENTIFICATION

DESCRIBE VIEW, DIRECTION, ETC.

815 West Boulevard--frontal and north side
Facing southwest



NATIONAL REGISTER OF HISTORIC PLACES
PROPERTY PHOTOGRAPH FORM

(Type all entries - attach to or enclose with photograph)

STATE South Dakota	
COUNTY Pennington	
FOR NPS USE ONLY	
ENTRY NUMBER DEC 31 1974	DATE

SEE INSTRUCTIONS

1. NAME

COMMON: Rapid City West Boulevard Historic District
AND/OR HISTORIC:

2. LOCATION

STREET AND NUMBER:

CITY OR TOWN:
Rapid City

STATE:
South Dakota

CODE
046

COUNTY:
Pennington

CODE
103



3. PHOTO REFERENCE

PHOTO CREDIT: Scott Gerloff, Consultant

DATE OF PHOTO: March, 1974

NEGATIVE FILED AT:
Historical Preservation Center, USD Alumni House, Vermillion, SD

4. IDENTIFICATION

DESCRIBE VIEW, DIRECTION, ETC.

929 Kansas City Street--frontal and west side
Facing southeast

NATIONAL REGISTER OF HISTORIC PLACES
PROPERTY PHOTOGRAPH FORM

(Type all entries - attach to or enclose with photograph)

STATE South Dakota	
COUNTY Pennington	
FOR NPS USE ONLY	
ENTRY NUMBER DEC 31 1974	DATE

SEE INSTRUCTIONS

1. NAME

COMMON: Rapid City West Boulevard Historic District
AND/OR HISTORIC:

2. LOCATION

STREET AND NUMBER:

CITY OR TOWN:

Rapid City

STATE:

South Dakota

CODE

046

COUNTY:

Pennington

CODE

103

3. PHOTO REFERENCE

PHOTO CREDIT: Scott Gerloff, Consultant

DATE OF PHOTO: March, 1974


NEGATIVE FILED AT:

Historical Preservation Center, USD Alumni House, Vermillion, SD 57069

4. IDENTIFICATION

DESCRIBE VIEW, DIRECTION, ETC.

1021 Quincy--front
Facing south



NATIONAL REGISTER OF HISTORIC PLACES
PROPERTY PHOTOGRAPH FORM

(Type all entries - attach to or enclose with photograph)

STATE South Dakota	
COUNTY Pennington	
FOR NPS USE ONLY	
ENTRY NUMBER DEC 31 1974	DATE

SEE INSTRUCTIONS

1. NAME			
COMMON: Rapid City West Boulevard Historic District			
AND/OR HISTORIC:			
2. LOCATION			
STREET AND NUMBER: -----			
CITY OR TOWN: Rapid City			
STATE: South Dakota	CODE 046	COUNTY: Pennington	CODE 103
3. PHOTO REFERENCE			
PHOTO CREDIT: Scott Gerloff, Consultant			
DATE OF PHOTO: March, 1974			
NEGATIVE FILED AT: Historical Preservation Center, USD Alumni House, Vermillion, SD 57069			
4. IDENTIFICATION			
DESCRIBE VIEW, DIRECTION, ETC. 726 South Street--frontal and east side Facing northwest			



UNITED STATES
DEPARTMENT OF THE INTERIOR
GEOLOGICAL SURVEY

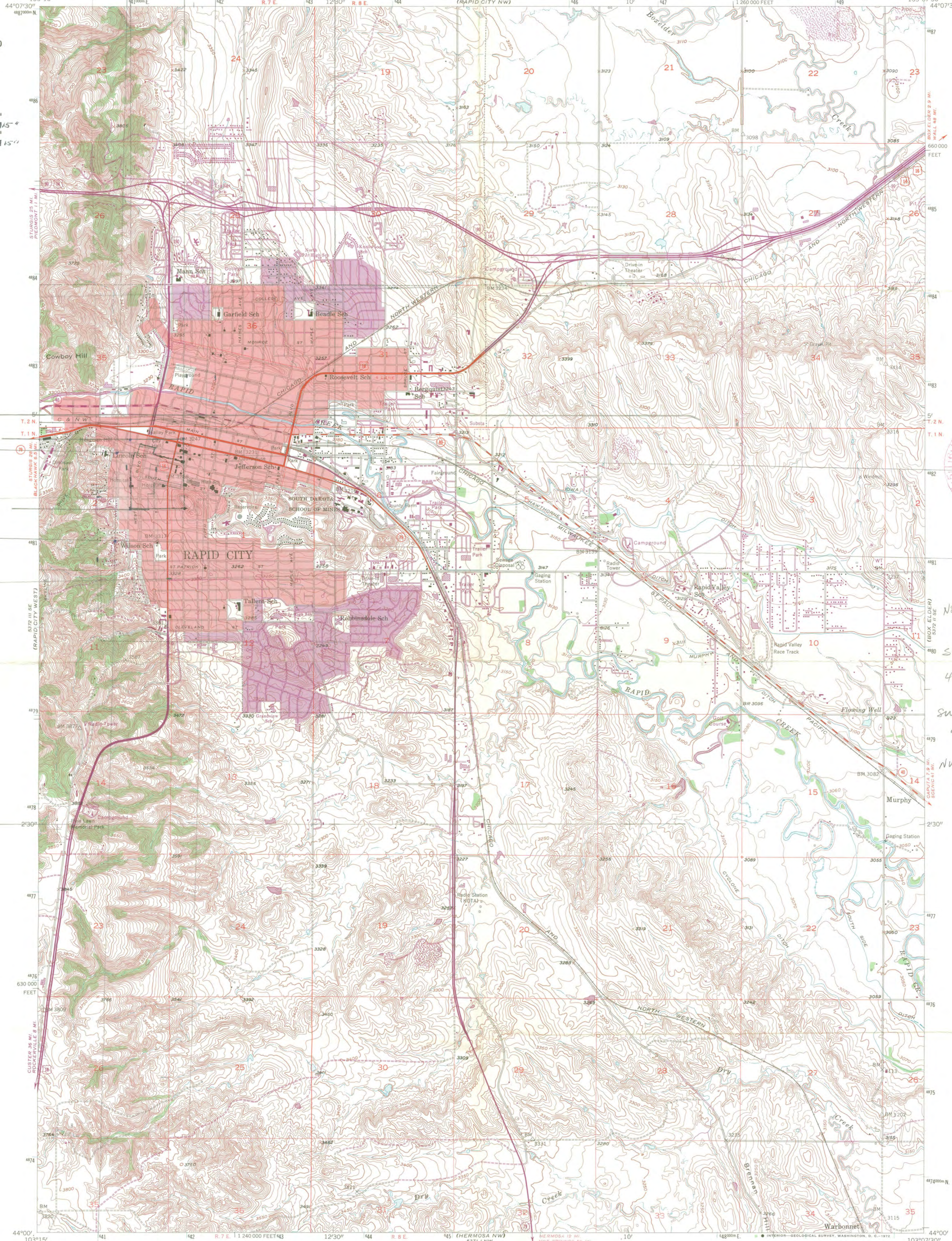
RAPID CITY EAST QUADRANGLE
SOUTH DAKOTA—PENNINGTON CO.
7.5 MINUTE SERIES (TOPOGRAPHIC)

RAPID CITY WEST BOULEVARD
HISTORIC DISTRICT:
Latitude: NE 44°4'51"
SE 44°4'26"
NW 44°4'51"
SW 44°4'26"
Longitude: NE 103°13'48"
NW 103°14'05"
SE 103°13'48"
SW 103°14'05"


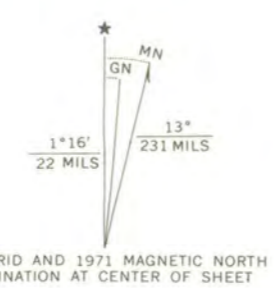
NE 44°4'51"
NW 44°4'51"
SE 44°4'26"
SW 44°4'26"



NE 13/641 750
4882 170
SE 13/641 780
4881 380
SW 13/641 170
4881 300
NW 13/641 150
4882 150
6

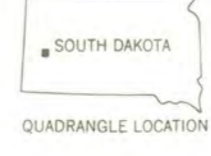


Mapped, edited, and published by the Geological Survey
Control by USGS and USCGS
Topography from aerial photographs by multiplex methods
Aerial photographs taken 1952. Field check 1953
Polyconic projection. 1927 North American datum
10,000-foot grid based on South Dakota coordinate system,
south zone
Red tint indicates areas in which only
landmark buildings are shown
1000-meter Universal Transverse Mercator grid ticks,
zone 13, shown in blue
Revisions shown in purple compiled from aerial photographs
taken 1971. This information not field checked
Purple tint indicates extension of urban areas



ROAD CLASSIFICATION

Heavy-duty	2 LANE LANE	Light-duty	2 LANE LANE
Medium-duty	2 LANE LANE	Unimproved dirt	-----
U.S. Route	○	State Route	○
Interstate Route	○		



RAPID CITY EAST, S. DAK.
N 4400—W 10307.5/7.5

THIS MAP COMPLIES WITH NATIONAL MAP ACCURACY STANDARDS
FOR SALE BY U.S. GEOLOGICAL SURVEY, DENVER, COLORADO 80225, OR WASHINGTON, D. C. 20242
A FOLDER DESCRIBING TOPOGRAPHIC MAPS AND SYMBOLS IS AVAILABLE ON REQUEST

1953
PHOTOREVISED 1971
AMS 5372 II SW—SERIES V873

**NATIONAL REGISTER OF HISTORIC PLACES
PROPERTY MAP FORM**

(Type all entries - attach to or enclose with map)

STATE South Dakota	
COUNTY Pennington	
FOR NPS USE ONLY	
ENTRY NUMBER	DATE
DEC 31 1974	

SEE INSTRUCTIONS

1. NAME

COMMON: **Rapid City West Boulevard Historic District**
AND/OR HISTORIC:

2. LOCATION

STREET AND NUMBER:

Bordered by Kansas City, Fairview, 11th, and 7th, and 8th Streets

CITY OR TOWN:

Rapid City

STATE:

South Dakota

CODE

046

COUNTY:

Pennington

CODE

103

3. MAP REFERENCE

SOURCE:

USGS quadrangle, Rapid City East, S. Dak.

SCALE:

1:24,000

DATE:

Photorevised 1971

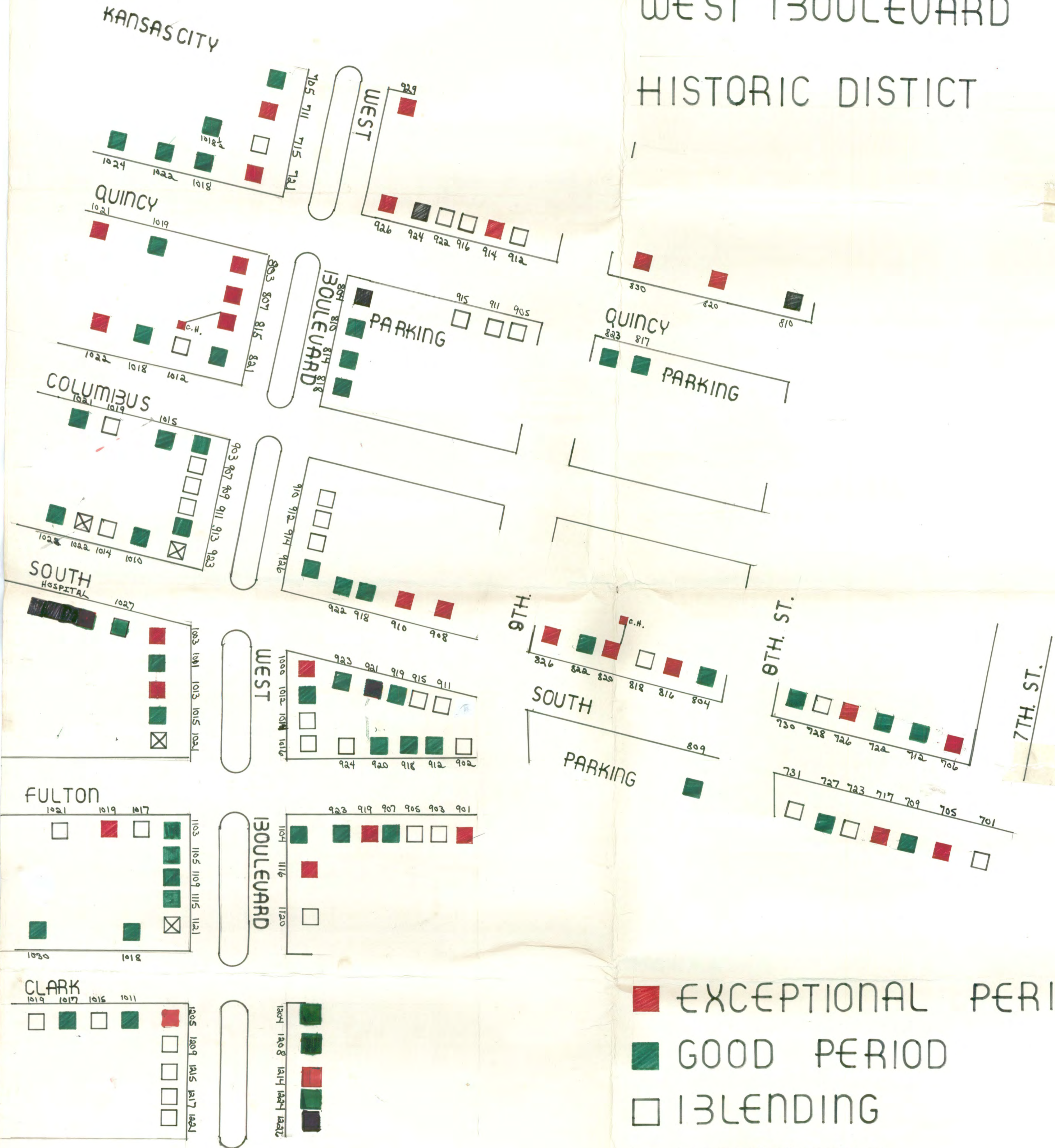
4. REQUIREMENTS

TO BE INCLUDED ON ALL MAPS

1. Property boundaries where required.
2. North arrow.
3. Latitude and longitude reference.



RAPID CITY WEST BOULEVARD HISTORIC DISTRICT



- EXCEPTIONAL PERIOD
- GOOD PERIOD
- BLENDING
- ⊗ DISTRACTING
- VERY DISTRACTING



NATIONAL REGISTER OF HISTORIC PLACES
PROPERTY MAP FORM

(Type all entries - attach to or enclose with map)

STATE	
South Dakota	
COUNTY	
Pennington	
FOR NPS USE ONLY	
ENTRY NUMBER	DATE
	DEC 31 1974

SEE INSTRUCTIONS

1. NAME

COMMON: Rapid City West Boulevard Historic District
AND/OR HISTORIC:

2. LOCATION

STREET AND NUMBER:

Bordered by Kansas City, Fairview, 11th, 7th, and 8th Streets

CITY OR TOWN:

Rapid City

STATE:

South Dakota

CODE

046

COUNTY:

Pennington

CODE

103

3. MAP REFERENCE

SOURCE:

Hand-drawn by Scott Gerloff, Consultant

SCALE: 2 1/2" to 125'

DATE: June, 1974

4. REQUIREMENTS

TO BE INCLUDED ON ALL MAPS

1. Property boundaries where required.
2. North arrow.
3. Latitude and longitude reference.



National Register of Historic Places

Memo to the record

74001898 Rapid City West Boulevard Historic District

The 1995 Additional Documentation is included in the

Rapid City West Boulevard Historic District (Boundary Increase) – reference number 95000770

United States Department of the Interior
National Park Service

National Register of Historic Places Continuation Sheet

Section number _____ Page _____

Rapid City West Boulevard Historic District
Pennington County SOUTH DAKOTA 74001898

ADDITIONAL DOCUMENTATION APPROVED

Additional Documentation Accepted

Gaym. Lapley 7/7/95

UNITED STATES DEPARTMENT OF THE INTERIOR
NATIONAL PARK SERVICE

NATIONAL REGISTER OF HISTORIC PLACES
EVALUATION/RETURN SHEET

REQUESTED ACTION: ADDITIONAL DOCUMENTATION

PROPERTY NAME: Rapid City West Boulevard Historic District

MULTIPLE NAME:

STATE & COUNTY: SOUTH DAKOTA, Pennington

DATE RECEIVED: 5/23/95 DATE OF PENDING LIST:
DATE OF 16TH DAY: DATE OF 45TH DAY: 7/07/95
DATE OF WEEKLY LIST:

REFERENCE NUMBER: 74001898

NOMINATOR: STATE

REASONS FOR REVIEW:

APPEAL: N DATA PROBLEM: N LANDSCAPE: N LESS THAN 50 YEARS: N
OTHER: N PDIL: N PERIOD: N PROGRAM UNAPPROVED: N
REQUEST: N SAMPLE: N SLR DRAFT: N NATIONAL: N

COMMENT WAIVER: N

ACCEPT RETURN REJECT 7/7/95 Additional Documentation Accepted
DATE

ABSTRACT/SUMMARY COMMENTS:

RECOM./CRITERIA _____

REVIEWER _____ DISCIPLINE _____

TELEPHONE _____ DATE _____

DOCUMENTATION see attached comments Y/N see attached SLR Y/N

National Register of Historic Places

Note to the record

Additional Documentation: 2011

Rapid City West Boulevard Historic District
Amendment
Name of Property


Pennington County, South
Dakota
County and State

NPS FORM 10-900-A
(8-89)

OMB Approval No. 1024-0018

United States Department of the Interior
National Park Service

National Register of Historic Places Continuation Sheet



Section number _____ Page # _____

. State/Federal Agency Certification

As the designated authority under the National Historic Preservation Act of 1986, as amended, I hereby certify that this nomination request for determination of eligibility meets the documentation standards for registering properties in the National Register of Historic Places and meets the procedural and professional requirements set forth in 36 CFR Part 60. In my opinion, the property meets does not meet the National Register Criteria. I recommend that this property be considered significant nationally statewide locally. (____ See continuation sheet for additional comments.)

Jay D. Vogt
Signature of certifying official

05-16-2011
Date

South Dakota SHPO
State or Federal agency and bureau

In my opinion, the property _____ meets _____ does not meet the National Register criteria. (____ See continuation sheet for additional comments.)

Signature of commenting or other official

Date

ARCHIVAL QUALITY

United States Department of the Interior
National Park Service

National Register of Historic Places Continuation Sheet

Section number _____ Page # _____

5. Classification

Ownership of Property (Check as many boxes as apply)

- private
- public-local
- public-State
- public-Federal

Category of Property (Check only one box)

- building(s)
- district
- site
- structure
- object

Number of Resources within Property

Contributing	Noncontributing	
510	308	buildings
1		sites
		structures
		objects
511	308	Total

Rapid City West Boulevard Historic District
Amendment
Name of Property

Pennington County, South
Dakota
County and State

NPS FORM 10-900-A
(8-86)

OMB Approval No. 1024-0018

United States Department of the Interior
National Park Service

National Register of Historic Places Continuation Sheet

Section number 7 Page # 1

7. Description

Architectural Classification (Enter categories from instructions)

Late Victorian: Queen Ann; Late 19th and 20th Century Revivals: Colonial Revival and
Tudor Revival; Late 19th and Early 20th Century American Movements:
Bungalow/Craftsman and Moderne

Materials (Enter categories from instructions)

foundation Concrete, Stone

roof Asphalt, Wood

walls Brick, Wood

other Glass

Narrative Description (Describe the historic and current condition of the property on one or more continuation sheets.)

1023 St. James Street has been razed. It has been removed from the Contributing count of the Rapid City West Boulevard Historic District.

UNITED STATES DEPARTMENT OF THE INTERIOR
NATIONAL PARK SERVICE

NATIONAL REGISTER OF HISTORIC PLACES
EVALUATION/RETURN SHEET

REQUESTED ACTION: ADDITIONAL DOCUMENTATION

PROPERTY NAME: Rapid City West Boulevard Historic District

MULTIPLE NAME:

STATE & COUNTY: SOUTH DAKOTA, Pennington

DATE RECEIVED: 6/17/11 DATE OF PENDING LIST:
DATE OF 16TH DAY: DATE OF 45TH DAY: 8/02/11
DATE OF WEEKLY LIST:

REFERENCE NUMBER: 74001898

NOMINATOR: STATE

REASONS FOR REVIEW:

APPEAL: N DATA PROBLEM: N LANDSCAPE: N LESS THAN 50 YEARS: N
OTHER: N PDIL: N PERIOD: N PROGRAM UNAPPROVED: N
REQUEST: N SAMPLE: N SLR DRAFT: N NATIONAL: N

COMMENT WAIVER: N

___ ACCEPT ___ RETURN ___ REJECT ___ DATE

ABSTRACT/SUMMARY COMMENTS:

Additional Documentation Approved

RECOM./CRITERIA

REVIEWER

DISCIPLINE

TELEPHONE

DATE

DOCUMENTATION see attached comments Y/N see attached SLR Y/N

If a nomination is returned to the nominating authority, the nomination is no longer under consideration by the NPS.

National Register of Historic Places

Note to the record

Additional Documentation: 2017

United States Department of the Interior
National Park Service



Rapid City West Boulevard Historic District 2017 Amendment

Name of Property
Pennington County, South Dakota
County and State

Name of multiple listing (if applicable)

National Register of Historic Places
Continuation Sheet

Section number 1-7, 10 & 11 Page 1

1. Name of Property

Historic name: Rapid City West Boulevard Historic District Amendment (Reclassify Contributing and Noncontributing)

Other names/site number: N/A

Name of related multiple property listing:

N/A

(Enter "N/A" if property is not part of a multiple property listing)

2. Location

Street & number: Various/See Section 7

City or town: Rapid City State: SD County: Pennington

Not For Publication: Vicinity:

3. State/Federal Agency Certification

As the designated authority under the National Historic Preservation Act, as amended,

I hereby certify that this x nomination request for determination of eligibility meets the documentation standards for registering properties in the National Register of Historic Places and meets the procedural and professional requirements set forth in 36 CFR Part 60.

In my opinion, the property x meets does not meet the National Register Criteria. I recommend that this property be considered significant at the following level(s) of significance:

 national statewide x local

Applicable National Register Criteria:

 A B x C D

<u>Jay D. Vogt</u>	<u>07-28-2017</u>
Signature of certifying official/Title:	Date
<u>SD SHPO</u>	
State or Federal agency/bureau or Tribal Government	

**United States Department of the Interior
National Park Service**

**National Register of Historic Places
Continuation Sheet**

Rapid City West Boulevard Historic District 2017 Amendment
Name of Property
Pennington County, South Dakota
County and State
Name of multiple listing (if applicable)


Section number 1-7, 10 & 11 Page 2

In my opinion, the property ___ meets ___ does not meet the National Register criteria.	
Signature of commenting official:	Date
Title :	State or Federal agency/bureau or Tribal Government

4. National Park Service Certification

I hereby certify that this property is:

- entered in the National Register
- determined eligible for the National Register
- determined not eligible for the National Register
- removed from the National Register
- other (explain:)


Signature of the Keeper

9/18/2017
Date of Action

United States Department of the Interior
National Park Service

Rapid City West Boulevard Historic District 2017 Amendment
Name of Property
Pennington County, South Dakota
County and State
Name of multiple listing (if applicable)

National Register of Historic Places
Continuation Sheet

Section number 1-7, 10 & 11 Page 3

5. Classification

Ownership of Property

(Check as many boxes as apply.)

Private:

Public – Local

Public – State

Public – Federal

Category of Property

(Check only **one** box.)

Building(s)

District

Site

Structure

Object

United States Department of the Interior
National Park Service

Rapid City West Boulevard Historic District 2017 Amendment
Name of Property
Pennington County, South Dakota
County and State
Name of multiple listing (if applicable)

National Register of Historic Places
Continuation Sheet

Section number 1-7, 10 & 11 Page 4

Number of Resources within Property

(Do not include previously listed resources in the count)

Contributing	Noncontributing	
<u>542</u>	<u>335</u>	buildings
<u>1</u>	<u> </u>	sites
<u> </u>	<u> </u>	structures
<u> </u>	<u> </u>	objects
<u>543</u>	<u>335</u>	Total

Number of contributing resources previously listed in the National Register 512

6. Function or Use

Historic Functions

(Enter categories from instructions.)

- Domestic: Single Dwelling, Secondary Structure
- Health Care: Hospital
- Education: School
- Landscape: Park
-
-
-

Current Functions

(Enter categories from instructions.)

- Domestic: Single Dwelling, Secondary Structure
- Education: School
- Landscape: Park
- Commerce/Trade: Business
-
-

United States Department of the Interior
National Park Service

Rapid City West Boulevard Historic
District 2017 Amendment

National Register of Historic Places
Continuation Sheet

Name of Property
Pennington County, South Dakota
County and State

Section number 1-7, 10 & 11 Page 5

Name of multiple listing (if applicable)

7. Description

Architectural Classification

(Enter categories from instructions.)

Late Victorian: Queen Anne

Late 19th and 20th Century Revivals: Colonial Revival, Tudor Revival

Late 19th Century and Early 20th Century American Movements: Bungalow/Craftsman,

Moderne

Materials: (enter categories from instructions.)

Principal exterior materials of the property: Foundation: Concrete, Stone; Walls: Weatherboard, Brick, Steel, Aluminum, Vinyl; Roof: Asphalt, Wood Shingle.

Narrative Description

(Describe the historic and current physical appearance and condition of the property. Describe contributing and noncontributing resources if applicable. Begin with a **summary paragraph** that briefly describes the general characteristics of the property, such as its location, type, style, method of construction, setting, size, and significant features. Indicate whether the property has historic integrity.)

Summary Paragraph

The original Rapid City West Boulevard Historic District was listed in the National Register in 1974. It contained 133 structures and had a period of significance of 1883-1924. The nomination was amended in 1995. All resources within the 1974 boundary were recounted and reclassified as contributing or noncontributing. The amendment also increased the boundary significantly with the amended district now containing 946 resources with a period of significance of 1878-1945. The district was resurveyed in 2016. Additions as well as the use of substitute materials were evaluated. Changes and trends were examined in the district as well as in surrounding neighborhoods. Some resources that were contributing to the district lost integrity and became noncontributing. Other resources that were noncontributing to the district became contributing because their changes were over fifty years old or because when evaluated against similar resources were determined to retain enough integrity to contribute. Some resources within the boundary were missed in the 1995 amendment and are included in this amendment. The period of significance remains the same in this amendment.

United States Department of the Interior
National Park Service

National Register of Historic Places
Continuation Sheet

Rapid City West Boulevard Historic
 District 2017 Amendment

Name of Property
 Pennington County, South Dakota
 County and State

Name of multiple listing (if applicable)

Section number 1-7, 10 & 11 Page 6

Table of Properties

Note: The below table indicates the C or NC status of each property. If a discrepancy occurs between this table and the accompanying map, the status assigned in the table prevails.

SHPO ID	ADDRESS		
PN00100001	726 South St	House	C
		Garage	C
PN00100002	911 Clark St.	House	C
		Garage	NC
PN00100003	820 South St.	House	C
		Garage	C
PN00100004	1000 West Blvd.	House	C
PN00100005	1003 West Blvd.	House	C
		Garage	C
PN00100006	1013 West Blvd.	House	C
		Garage	NC
PN00100010	816 South St.	House	NC
PN00100011	1116 West Blvd.	House	C
PN00100012	929 Kansas City	House	NC
PN00100013	1224 West Blvd.	House	C
		Garage	C
PN00100014	1226 West Blvd.	House	NC
		Garage	NC
PN00100015	803 Ninth St.	House	C
PN00100016	1003-1005 Ninth St.	House	C
		Garage	NC
PN00100017	1007 Ninth St.	House	C
		Garage	NC
PN00100018	711 West Blvd.	House	C
		Garage	C
PN00100019	721 West Blvd.	House	C
PN00100020	803 West Blvd.	House	C
		Garage	C
PN00100021	717 South St.	House	C
		Garage	NC
PN00100022	807 West Blvd.	House	C
		Garage	C
PN00100023	815 West Blvd.	House	C
		Garage	C

**United States Department of the Interior
National Park Service**

**National Register of Historic Places
Continuation Sheet**

Section number 1-7, 10 & 11 Page 7

Rapid City West Boulevard Historic
District 2017 Amendment

Name of Property
Pennington County, South Dakota
County and State

Name of multiple listing (if applicable)

PN00100025	1019 Fulton St.	House	C
		Garage	C
PN00100026	706 South St.	House	C
PN00100027	1022 Columbus St.	House	C
		Garage	C
PN00100028	919 Fulton St.	House	C
		Garage	C
PN00100029	901 Fulton St.	House	C
PN00100030	910 South St.	House	C
		Garage	C
PN00100031	908 South St.	House	C
		Garage	C
PN00100032	928 Ninth St.	House	C
PN00100033	822 South St.	House	C
		Garage	NC
PN00100035	913 West Blvd.	House	C
		Garage	C
PN00100036	1205 West Blvd.	House	C
PN00100037	1214 West Blvd.	House	C
		Garage	NC
PN00100038	830 Quincy St.	House	C
PN00100039	914 Quincy St.	House	C
		Garage	NC
PN00100040	926 Quincy St.	House	C
		Garage	C
PN00100041	1021 Quincy St.	House	C
PN00100042	705 South St.	House	C
PN00100043	1302 Ninth St.	Church	NC
PN00100044	1401 Ninth St.	House	NC
PN00100045	1329 Ninth St.	House	NC
PN00100046	1725 Ninth St.	House	C
PN00100047	1325 Ninth St.	House	NC
		Garage	NC
PN00100048	1717 Ninth St.	House	C
PN00100049	1312 Ninth St.	House	NC
		Garage	NC
PN00100050	1410 Ninth St.	Duplex	NC
PN00100051	1513 Ninth St.	House	C
		Garage	C
PN00100052	1323 Ninth St.	House	C
		Garage	NC

**United States Department of the Interior
National Park Service**

**National Register of Historic Places
Continuation Sheet**

Section number 1-7, 10 & 11 Page 8

Rapid City West Boulevard Historic
District 2017 Amendment

Name of Property
Pennington County, South Dakota
County and State

Name of multiple listing (if applicable)

PN00100053	1520 Ninth St.	House	NC
		Garage	C
PN00100054	1707 Ninth St.	House	C
PN00100055	1701 Ninth St.	House	C
PN00100056	1615 Ninth St.	House	NC
PN00100057	1802 Ninth St.	House	NC
PN00100058	1109 Quincy St.	House	C
PN00100059	1613 Ninth St.	House	C
PN00100060	1509 Ninth St.	House	C
		Garage	C
PN00100061	1524 Ninth St.	House	C
PN00100062	1416-1418 Ninth St.	Duplex	C
		Garage	C
PN00100063	1517 Ninth St.	House	C
		Garage	C
PN00100064	1515 Ninth St.	House	NC
		Garage	NC
PN00100065	1514 Ninth St.	House	C
		Garage	C
PN00100066	1511 Ninth St.	House	C
PN00100067	1711 Ninth St.	House	C
		Garage	NC
PN00100068	1423 Ninth St.	House	C
		Garage	C
PN00100069	1422 Ninth St.	House	NC
PN00100070	1611 Ninth St.	House	C
		Garage	C
PN00100071	912 St. James	House	NC
PN00100073	1122 St. James	House	NC
		Garage	NC
PN00100074	1118 St. James	House	NC
		Garage	NC
PN00100075	1116 St. James	House	C
PN00100076	1111 St. James	House	NC
		Garage	NC
PN00100077	1105-1107 St. James	Building	C
		Garage	C
PN00100078	1101 St. James	House	C
PN00100079	1023 St. James	House	NC
		Alley House	NC
PN00100080	1019 St. James	House	NC

**United States Department of the Interior
National Park Service**

**National Register of Historic Places
Continuation Sheet**

Section number 1-7, 10 & 11 Page 9

Rapid City West Boulevard Historic District 2017 Amendment
Name of Property Pennington County, South Dakota
County and State
Name of multiple listing (if applicable)

PN00100081	1017 St. James	House	NC
		Garage	NC
PN00100082	1014 St. James	House	C
PN00100083	1004 St. James	House	C
PN00100084	920 St. James	House	C
PN00100085	1011 St. Joseph	House	C
PN00100086	828 St. James	House	C
		Garage	C
PN00100087	813 St. James	House	NC
		Garage	NC
PN00100088	814 St. James	House	C
PN00100089	816 St. James	House	C
PN00100090	821 St. James	House	C
		Garage	NC
PN00100091	823 St. James	House	C
		Garage	NC
PN00100092	919 St. James	House	C
		Garage	C
PN00100093	827 St. James	House	C
		Garage	C
PN00100094	913 St. James	House	NC
		Garage	NC
PN00100095	830 St. James	House	C
		Garage	NC
PN00100096	831 St. James	House	NC
PN00100097	907 St. James	House	NC
		Garage	NC
PN00100098	909 St. James	House	NC
PN00100099	910 St. James	House	C
PN00100100	1015 St. Joseph	House	C
		Garage	C
PN00100101	826 St. James	House	C
		Garage	C
PN00100102	1211 South St.	House	C
PN00100103	816 12th St.	House	C
PN00100104	813 12th St.	House	C
PN00100105	811 12th St.	House	NC
		Garage	NC
PN00100106	810 12th St.	House	NC
		Garage	C
PN00100107	809 12th St.	House	C

**United States Department of the Interior
National Park Service**

**National Register of Historic Places
Continuation Sheet**

Section number 1-7, 10 & 11 Page 10

Rapid City West Boulevard Historic District 2017 Amendment
Name of Property
Pennington County, South Dakota
County and State
Name of multiple listing (if applicable)

PN00100108	805 12 th St.	House	C
		Garage	C
PN00100109	719 12 th St.	House	NC
PN00100110	715 12 th St.	House	C
		Alley House	C
PN00100111	709 12 th St.	House	C
		Garage	NC
		Alley House	NC
PN00100112	705 12 th St.	House	NC
		Garage	NC
PN00100113	703 12 th St.	House	C
		Garage	NC
PN00100114	1224 South St.	House	C
		Garage	C
PN00100116	1114 South St.	House	C
		Garage	NC
PN00100117	1019 St. Joseph	House	C
		Alley House	C
PN00100118	1021 St. Joseph	House	NC
		Alley House	NC
PN00100119	1101 St. Joseph	House	C
PN00100120	1105 St. Joseph	House	C
PN00100121	1113 St. Joseph	House	C
		Garage	NC
PN00100122	1222 South St.	House	C
PN00100123	1117 St. Joseph	House	C
PN00100124	1218 South St.	House	NC
		Garage	NC
PN00100125	1116 South St.	House	C
PN00100126	1118 South St.	House	C
		Garage	NC
PN00100127	1121 South St.	House	C
		Garage	C
PN00100128	1123 South St.	House	C
		Garage	C
PN00100129	1216 South St.	House	C
		Garage	C
PN00100130	1405 Mt. Rushmore	House	C
PN00100131	1115 St. Joseph	House	C
		Garage	C
PN00100132	1124 Quincy	House	C

**United States Department of the Interior
National Park Service**

**National Register of Historic Places
Continuation Sheet**

Rapid City West Boulevard Historic
District 2017 Amendment

Name of Property
Pennington County, South Dakota
County and State

Name of multiple listing (if applicable)

Section number 1-7, 10 & 11 Page 11

		Garage	NC
PN00100133	912 St. Andrew	House	NC
		Garage	NC
PN00100135	908 St. Andrew	House	NC
		Garage	NC
PN00100136	821 St. Andrew	House	C
		Garage	NC
PN00100137	817 St. Andrew	House	C
		Garage	C
PN00100138	811 St. Andrew	House	C
		Garage	NC
PN00100139	809 St. Andrew	House	C
		Garage	NC
PN00100140	807 St. Andrew	House	C
PN00100141	1801 Mt. Rushmore	House	NC
PN00100142	1228 Quincy	House	C
PN00100143	1221 Quincy	House	NC
		Garage	NC
PN00100144	1220 Quincy	House	C
PN00100145	1216 Quincy	House	NC
		Garage	NC
PN00100146	811 St. James	House	C
		Garage	NC
PN00100147	1113 Quincy	House	C
		Garage	NC
PN00100148	1806 Ninth St.	House	NC
		Garage	C
PN00100149	1808 Ninth St.	House	C
		Garage	C
PN00100150	1811 Ninth St.	House	C
		Garage	NC
PN00100151	1815 Ninth St.	House	C
PN00100153	1213 Quincy	House	C
		Garage	NC
PN00100154	902 Fairview St.	House	C
		Garage	C
		Garage	NC
PN00100155	1204-1206 Quincy	House	C
		Garage	C
PN00100156	1114 Quincy	House	C
PN00100157	1115 Quincy	House	C

United States Department of the Interior
National Park Service

National Register of Historic Places
Continuation Sheet

Rapid City West Boulevard Historic
 District 2017 Amendment

Name of Property
 Pennington County, South Dakota
 County and State

Name of multiple listing (if applicable)

Section number 1-7, 10 & 11 Page 12

		Garage	C
		Outbuilding	NC
PN00100158	1118 Quincy	House	C
		Garage	C
PN00100159	1122 Quincy	House	C
PN00100160	802 12 th St.	House	C
PN00100161	916 St. Andrew	House	C
		Garage	NC
PN00100162	1823 Ninth St.	House	C
PN00100163	915 St. Cloud	House	NC
		Garage	C
PN00100164	914 St. Andrew	House	C
		Garage	NC
PN00100165	823 St. Cloud	House	C
		Garage	C
PN00100166	824 St. Cloud	House	C
		Garage	NC
PN00100167	829 St. Cloud	House	C
		Garage	C
PN00100168	901 St. Cloud	House	C
		Garage	C
PN00100169	820 St. Cloud	House	C
PN00100170	910 St. Cloud	House	C
		Garage	NC
PN00100171	818 St. Cloud	House	C
		Garage	NC
PN00100172	916 St. Cloud	House	NC
		Garage	NC
PN00100173	918 St. Cloud	House	NC
		Alley House	NC
PN00100174	919 St. Cloud	House	C
		Secondary	C
PN00100175	1020 St. Cloud	House	C
PN00100176	1110 St. Cloud	House	C
		Garage	C
PN00100177	1803 Ninth St.	House	NC
		Garage	NC
PN00100178	909 St. Cloud	Building	NC
		Garage	NC
PN00100179	804 St. Cloud	House	C
PN00100180	805 St. James	House	C

**United States Department of the Interior
National Park Service**

**National Register of Historic Places
Continuation Sheet**

Rapid City West Boulevard Historic
District 2017 Amendment

Name of Property
Pennington County, South Dakota
County and State

Name of multiple listing (if applicable)

Section number 1-7, 10 & 11 Page 13

		Garage	C
		Garage	NC
PN00100181	906 St. Charles	House	C
		Garage	C
PN00100182	910 St. Charles	House	C
		Garage	NC
PN00100183	913 St. Charles	House	NC
		Garage	NC
PN00100184	914 St. Charles	House	NC
		Garage	NC
PN00100185	821 St. Cloud	House	C
		Garage	C
PN00100186	919 St. Charles	House	C
PN00100188	805 St. Cloud	House	NC
		Garage	NC
PN00100189	809 St. Cloud	House	C
		Garage	C
PN00100190	810 St. Cloud	House	NC
PN00100191	811 St. Cloud	House	C
		Garage	C
PN00100192	814 St. Cloud	House	C
		Garage	C
PN00100193	817 St. Cloud	House	C
		Garage	C
PN00100194	916 St. Charles	House	NC
		Garage	C
PN00100195	1215 11th St.	House	NC
		Garage	C
PN00100196	821 12th St.	House	NC
PN00100197	921 11th St.	House	C
		Garage	NC
PN00100198	923 11th St.	House	C
		Garage	NC
PN00100199	1011 11th St.	Building	NC
PN00100200	1101 11th St.	House	C
PN00100201	1105 11th St.	House	C
		Garage	NC
PN00100202	1111 11th St.	House	NC
PN00100203	1119 11th St.	House	C
PN00100204	1123 11th St.	House	C
		Garage	C

United States Department of the Interior
National Park Service

National Register of Historic Places
Continuation Sheet

Rapid City West Boulevard Historic
 District 2017 Amendment

Name of Property
 Pennington County, South Dakota
 County and State

Name of multiple listing (if applicable)

Section number 1-7, 10 & 11 Page 14

PN00100205	1203 11th St.	House	C
PN00100206	911 11th St.	House	C
		Garage	NC
PN00100207	1210 11th St.	House	C
PN00100208	907 11th St.	House	C
		Garage	NC
PN00100209	1219 11th St.	House	NC
		Garage	NC
PN00100210	1221 11th St.	House	C
		Garage	NC
PN00100211	1301 11th St.	House	C
		Garage	C
PN00100212	1305 11th St.	House	C
		Garage	NC
PN00100213	1111 Ninth St.	House	C
		Garage	NC
PN00100214	1311 11th St.	House	C
		Garage	NC
PN00100215	1313 11th St.	House	C
		Garage	C
PN00100216	1314 11th St.	House	C
		Garage	C
PN00100217	1108 Ninth St.	House	C
		Garage	NC
PN00100218	1106 Ninth St.	House	C
		Garage	C
PN00100219	1207 11th St.	House	NC
		Garage	NC
PN00100220	708 11th St.	House	NC
PN00100221	1209 Columbus	House	NC
PN00100222	1212 Columbus	House	NC
PN00100223	1214 Columbus	House	C
PN00100224	1220 Columbus	House	NC
		Garage	NC
		Outbuilding	NC
		Outbuilding	NC
PN00100225	1221 Columbus	House	NC
		Garage	NC
PN00100226	1225 Columbus	House	NC
PN00100227	1227 Columbus	House	NC
		Garage	NC

United States Department of the Interior
National Park Service

National Register of Historic Places
Continuation Sheet

Section number 1-7, 10 & 11 Page 15

Rapid City West Boulevard Historic District 2017 Amendment
Name of Property
Pennington County, South Dakota
County and State
Name of multiple listing (if applicable)

PN00100228	611 11th St.	House	C
		Garage	C
PN00100229	613 11th St.	House	C
		Garage	C
PN00100230	614-616 11th St.	House	C
		Garage	C
PN00100231	915 11th St.	House	C
		Garage	NC
PN00100232	703 11th St.	House	C
PN00100233	817 Ninth St.	House	C
		Garage	C
PN00100234	709 11th St.	House	C
		Alley House	NC
PN00100235	715 11th St.	House	C
		Garage	NC
PN00100236	717 11th St.	House	C
		Garage	NC
PN00100237	723 11th St.	House	NC
PN00100238	803 11th St.	House	NC
PN00100239	809 11th St.	House	NC
		Garage	NC
PN00100240	815 11th St.	House	NC
		Garage	NC
PN00100241	817 11th St.	House	C
		Garage	C
PN00100242	821 11th St.	House	NC
PN00100243	903 11th St.	House	C
		Garage	NC
PN00100244	615 11th St.	House	NC
		Garage	C
PN00100245	1114 Fulton	House	C
		Garage	C
PN00100246	1020 Kansas City	House	C
		Garage	NC
PN00100247	1019 Kansas City	Hosue	C
		Garage	C
PN00100248	1016 1/2 Kansas City	House	C
		Garage	NC
PN00100249	1015 Kansas City	House	C
		Garage	NC
PN00100250	1317 11th St.	House	C

**United States Department of the Interior
National Park Service**

**National Register of Historic Places
Continuation Sheet**

Rapid City West Boulevard Historic
District 2017 Amendment

Name of Property
Pennington County, South Dakota
County and State

Name of multiple listing (if applicable)

Section number 1-7, 10 & 11 Page 16

		Garage	NC
PN00100251	928 Kansas City	House	C
		Garage	C
PN00100252	1123 Fulton	House	C
		Garage	NC
PN00100253	1102 Ninth St.	House	C
		Garage	C
PN00100254	1117 Fulton	House	C
		Garage	C
PN00100255	1102 Kansas City	House	C
PN00100256	1113 Fulton	House	NC
		Garage	C
PN00100257	819 Fulton	House	C
PN00100258	817 Fulton	House	C
		Garage	C
PN00100259	813 Fulton	House	C
		Garage	C
PN00100260	920 Franklin	House	C
PN00100261	919 Franklin	House	C
		Garage	NC
PN00100262	916 Franklin	House	C
		Garage	C
PN00100263	915 Franklin	House	NC
PN00100264	912 Franklin	House	NC
PN00100265	911 Franklin	House	C
		Garage	C
PN00100266	1122 Fulton	House	C
PN00100268	1118 Columbus	House	C
		Garage	C
PN00100269	811 Ninth St.	House	C
PN00100270	807 Ninth St.	House	C
PN00100271	1701 Mt. Rushmore	Park	C
PN00100272	1511 Mt. Rushmore	Commercial	NC
PN00100273	1425 Mt. Rushmore	Building	NC
PN00100274	1417 Mt. Rushmore	House	NC
PN00100275	1415 Mt. Rushmore	House	NC
PN00100276	1321 Mt. Rushmore	House	NC
PN00100277	1021 Kansas City	House	C
PN00100279	1024 Kansas City	House	C
PN00100281	1229 Kansas City	House	C

United States Department of the Interior
National Park Service

National Register of Historic Places
Continuation Sheet

Section number 1-7, 10 & 11 Page 17

Rapid City West Boulevard Historic
 District 2017 Amendment

Name of Property
 Pennington County, South Dakota
 County and State

Name of multiple listing (if applicable)

		Garage	C
PN00100282	1225 Kansas City	House	NC
		Garage	C
PN00100283	1221 Kansas City	House	NC
		Garage	NC
PN00100284	1123 Kansas City	House	NC
PN00100285	1124 Kansas City	House	NC
PN00100286	1111 Kansas City	House	C
		Garage	C
PN00100287	1110 Kansas City	House	C
PN00100288	1108 Kansas City	House	C
		Garage	C
PN00100289	1107 Kansas City	House	NC
PN00100290	917 Ninth St.	House	C
PN00100291	1317 Mt. Rushmore	House	C
PN00100292	1419 11th St.	House	NC
PN00100293	1114 Fairview	House	C
		Garage	NC
PN00100294	1421 11th St.	House	C
		Garage	NC
PN00100295	1416 11th St.	House	NC
		Garage	NC
PN00100296	1415 11th St.	House	C
PN00100297	1411 11th St.	House	C
PN00100298	1322 11th St.	House	NC
PN00100299	1321 11th St.	House	C
PN00100300	1018 Fairview	House	C
PN00100301	1019 Fairview	House	C
		Garage	C
PN00100302	1023 Fairview	House	C
		Garage	NC
PN00100303	1025 Fairview	House	NC
		Garage	NC
PN00100304	1124 Columbus	House	C
PN00100305	907 Franklin	House	C
		Garage	NC
PN00100306	1123 Ninth St.	House	C
		Garage	C
PN00100307	1120 Ninth St.	House	C
		Garage	C
PN00100308	1116 Ninth St.	House	C

United States Department of the Interior
National Park Service

National Register of Historic Places
Continuation Sheet

Section number 1-7, 10 & 11 Page 18

Rapid City West Boulevard Historic District 2017 Amendment
Name of Property
Pennington County, South Dakota
County and State
Name of multiple listing (if applicable)

		Garage	NC
PN00100309	922 Fairview	House	C
		Garage	NC
PN00100310	914 Fairview	House	NC
		Garage	NC
PN00100311	913 Fairview	House	C
		Garage	NC
PN00100312	912 Fairview	House	C
		Garage	NC
PN00100313	911 Fairview	House	NC
		Garage	NC
PN00100314	909 Fairview	House	C
		Garage	C
PN00100315	1018 11th St.	Hospital	C
PN00100316	904 Fairview	House	C
		Garage	C
		Garage	NC
PN00100317	924 11th St.	House	NC
PN00100318	901 Fairview	House	NC
		Garage	NC
PN00100319	821 Fairview	House	NC
		Garage	NC
PN00100320	817 Fairview	House	C
		Garage	NC
PN00100321	815 Fairview	House	NC
		Garage	NC
PN00100322	811 Fairview	House	C
		Garage	NC
PN00100325	1115 Ninth St.	House	C
		Garage	C
PN00100326	923 Fairview	House	NC
		Garage	C
PN00100327	1010 Fairview	House	NC
PN00100328	1115 Fairview	House	NC
PN00100329	905-907 Fairview	House	NC
		Garage	C
PN00100330	918 Columbus	House	NC
		Garage	C
PN00100331	1117 Clark	House	C
		Garage	C
PN00100332	1121 Clark	House	NC

United States Department of the Interior
National Park Service

National Register of Historic Places
Continuation Sheet

Rapid City West Boulevard Historic District 2017 Amendment
Name of Property
Pennington County, South Dakota
County and State
Name of multiple listing (if applicable)

Section number 1-7, 10 & 11 Page 19

		Garage	NC
PN00100333	1122 Clark	House	NC
		Garage	NC
PN00100334	1209 Clark	House	C
		Garage	C
PN00100337	902 Columbus	House	NC
PN00100338	905 Columbus	House	C
		Garage	NC
PN00100339	907 Columbus	House	NC
PN00100340	909 Columbus	House	C
PN00100341	1318 11th St.	House	NC
		Garage	NC
PN00100342	917 Columbus	House	C
		Garage	NC
PN00100343	1114 Clark	House	C
PN00100344	919 Columbus	House	C
PN00100345	921 Columbus	House	C
		Garage	C
PN00100346	924 Columbus	House	NC
		Garage	C
PN00100347	926 Columbus	House	C
		Garage	C
PN00100348	927 Columbus	House	NC
PN00100349	1110 Columbus	House	NC
		Garage	C
PN00100350	1115 Columbus	House	C
		Garage	NC
PN00100351	1116 Columbus	House	C
		Garage	NC
PN00100352	1117 Columbus	House	C
		Garage	C
PN00100353	1124 Ninth	House	C
		Garage	NC
PN00100354	914 Columbus	House	NC
		Garage	NC
PN00100355	912 Clark	House	NC
		Garage	NC
PN00100356	1117 Fairview	House	C
		Garage	NC
PN00100357	1119 Fairview	House	C
PN00100358	1120 Fairview	House	NC

United States Department of the Interior
National Park Service

National Register of Historic Places
Continuation Sheet

Section number 1-7, 10 & 11 Page 20

Rapid City West Boulevard Historic District 2017 Amendment
Name of Property Pennington County, South Dakota
County and State
Name of multiple listing (if applicable)

		Garage	NC
PN00100359	1124 Fairview	House	NC
PN00100360	820 Franklin	House	NC
		Garage	NC
PN00100361	920 Fairview	House	C
PN00100362	827 Franklin	School	C
PN00100363	903 Franklin	House	C
PN00100364	1116 Clark	House	C
PN00100365	1115 Clark	House	C
		Garage	C
PN00100366	913 Clark	House	NC
		Garage	NC
PN00100367	727 South	House	NC
PN00100368	915 Clark	House	C
		Garage	C
PN00100369	916 Clark	House	NC
		Garage	C
		Garage	C
PN00100370	920 Clark	House	C
		Garage	NC
PN00100371	1119 Columbus	House	NC
		Garage	C
PN00100372	903 12th St.	House	C
PN00100373	1330 West Blvd.	House	C
		Garage	C
PN00100374	615 West Blvd.	House	C
PN00100375	616 West Blvd.	House	C
PN00100376	617-619 West St.	House	C
		Garage	NC
PN00100377	620 West Blvd.	House	C
PN00100378	623 West Blvd.	House	C
		Garage	C
PN00100379	1301 West Blvd.	House	C
		Garage	NC
PN00100380	1302 West Blvd.	House	NC
		Garage	NC
PN00100381	1307 West Blvd.	House	C
		Garage	C
PN00100382	1309 West Blvd.	House	C
		Garage	C
PN00100383	1310 West Blvd.	House	C

United States Department of the Interior
National Park Service

National Register of Historic Places
Continuation Sheet

Section number 1-7, 10 & 11 Page 21

Rapid City West Boulevard Historic District 2017 Amendment
Name of Property
Pennington County, South Dakota
County and State
Name of multiple listing (if applicable)

		Garage	C
PN00100384	1313 West Blvd.	House	NC
PN00100385	1316 West Blvd.	House	NC
		Garage	NC
PN00100386	1505 West Blvd.	House	C
		Garage	NC
PN00100387	1318 West Blvd.	House	NC
		Garage	NC
PN00100388	1207 12 th St.	House	C
		Outbuilding	C
		Alley House	C
PN00100389	1403 West Blvd.	House	C
		Garage	NC
PN00100390	1404 West Blvd.	House	C
P00100391	1410 West Blvd.	House	C
		Garage	NC
PN00100392	1411 West Blvd.	House	NC
PN00100393	1415 West Blvd.	House	C
		Garage	NC
PN00100394	1420 West Blvd.	House	C
		Garage	C
PN00100395	1422 West Blvd.	House	NC
		Garage	NC
PN00100396	1424 West Blvd.	House	NC
		Garage	NC
PN00100397	1501 West Blvd.	House	NC
		Garage	NC
PN00100398	1502 West Blvd.	House	NC
PN00100399	1317 West Blvd.	House	C
		Garage	C
PN00100400	1019 12th St.	House	C
		Garage	NC
PN00100401	907 12th St.	House	C
		Garage	NC
PN00100402	909 12th St.	House	C
PN00100403	915 12th St.	House	NC
		Garage	NC
PN00100404	919 12th St.	House	NC
PN00100405	923 12th St.	House	C
		Garage	NC
PN00100406	1003 12th St.	House	C

United States Department of the Interior
National Park Service

National Register of Historic Places
Continuation Sheet

Section number 1-7, 10 & 11 Page 22

Rapid City West Boulevard Historic
District 2017 Amendment

Name of Property
Pennington County, South Dakota
County and State

Name of multiple listing (if applicable)

PN00100407	1005 12th St.	House	C
		Garage	C
PN00100408	1007 12th St.	House	C
PN00100409	1008 12th St.	House	C
PN00100410	1012 12th St.	House	NC
		Garage	NC
PN00100411	1015 12th St.	House	C
		Garage	NC
PN00100412	1016 12th St.	House	C
		Garage	C
PN00100413	1221 12th St.	House	NC
PN00100414	1018 12th St.	House	C
		Garage	C
PN00100415	1215 12th St.	House	NC
PN00100416	1020 12th St.	House	NC
		Garage	NC
PN00100417	1021 12th St.	House	NC
PN00100418	1025 12th St.	House	NC
PN00100419	1027 12th St.	House	NC
PN00100420	1031 12th St.	House	C
		Garage	C
PN00100421	1103 12th St.	House	NC
		Garage	C
PN00100422	1111 12th St.	House	NC
PN00100423	1114 12th St.	House	C
		Garage	C
PN00100424	1115 12th St.	House	NC
		Garage	NC
PN00100425	1119 12th St.	House	NC
		Garage	NC
PN00100426	1123 12th St.	House	C
PN00100427	1205 12th St.	House	NC
PN00100428	1421 West Blvd.	House	C
		Garage	NC
PN00100429	1017 12th St.	House	C
PN00100430	1305 Main St.	House	C
PN00100431	1510 West Blvd.	House	C
PN00100432	1419 West Blvd.	House	C
		Garage	C
PN00100433	623 West St.	House	C
PN00100434	1710 West Blvd.	House	C

**United States Department of the Interior
National Park Service**

**National Register of Historic Places
Continuation Sheet**

Rapid City West Boulevard Historic
District 2017 Amendment

Name of Property
Pennington County, South Dakota
County and State

Name of multiple listing (if applicable)

Section number 1-7, 10 & 11 Page 23

		Garage	C
PN00100435	1602 West Blvd.	House	C
PN00100436	1511 West Blvd.	House	C
		Garage	NC
PN00100437	1519 West Blvd.	House	C
		Garage	C
PN00100438	1518 West Blvd.	House	C
		Garage	NC
PN00100439	1616 West Blvd.	House	NC
PN00100440	1622 West Blvd.	House	C
		Garage	C
PN00100441	1523 West Blvd.	House	NC
PN00100442	1702 West Blvd.	House	C
PN00100443	617 West St.	House	C
PN00100444	1714 West Blvd.	House	NC
PN00100445	1720 West Blvd.	House	NC
PN00100446	1805 West Blvd.	House	C
PN00100447	1815 West Blvd.	House	NC
PN00100448	1819 West Blvd.	House	NC
PN00100449	1515 West Blvd.	House	C
		Garage	NC
PN00100450	1514 West Blvd.	House	NC
		Garage	NC
PN00100451	609 West St.	House	C
PN00100452	616 West St.	House	C
		Garage	C
PN00100453	1516 West Blvd.	House	C
		Garage	C
PN00100454	912 Quincy	House	NC
		Garage	NC
PN00100455	915 Quincy	House	C
		Garage	C
PN00100456	901 Clark	House	NC
PN00100457	905-907 Clark	House	C
		Garage	C
PN00100458	1015 West Blvd.	House	C
		Garage	C
PN00100459	1014 West Blvd.	House	C
		Garage	C
PN00100460	1012 West Blvd.	House	C
		Garage	NC

United States Department of the Interior
National Park Service

National Register of Historic Places
Continuation Sheet

Section number 1-7, 10 & 11 Page 24

Rapid City West Boulevard Historic District 2017 Amendment
Name of Property
Pennington County, South Dakota
County and State
Name of multiple listing (if applicable)

PN00100461	1011 West Blvd.	House	C
		Garage	NC
PN00100462	1103 West Blvd.	House	NC
PN00100463	1209 West Blvd.	House	C
		Garage	NC
PN00100464	1208 West Blvd.	House	C
PN00100465	1204 West Blvd.	House	NC
		Garage	NC
PN00100466	1120 West Blvd.	House	C
		Garage	NC
PN00100467	1121 West Blvd.	House	C
		Garage	C
PN00100468	1016 West Blvd.	House	C
PN00100469	1107-1109 West Blvd.	House	NC
PN00100470	1017 West Blvd.	House	C
		Garage	C
PN00100471	1105 West Blvd.	House	C
PN00100472	1104 West Blvd.	House	NC
PN00100473	923 South St.	House	C
		Garage	NC
PN00100474	1014 South St.	House	NC
		Garage	C
PN00100475	1010-1012 South St.	House	C
PN00100476	922 South St.	House	C
		Garage	C
		Garage	NC
PN00100477	921 South St.	House	NC
		Garage	C
PN00100478	919 South St.	House	C
PN00100479	918 South St.	House	C
		Garage	NC
PN00100480	915 South St.	House	C
		Garage	NC
PN00100481	907 West Blvd.	House	C
		Garage	NC
PN00100482	1115 West Blvd.	House	C
		Garage	NC
PN00100483	926 West Blvd.	House	C
PN00100484	923 West Blvd.	House	NC
PN00100485	914 West Blvd.	House	C
		Garage	C

**United States Department of the Interior
National Park Service**

**National Register of Historic Places
Continuation Sheet**

Section number 1-7, 10 & 11 Page 25

Rapid City West Boulevard Historic District 2017 Amendment
Name of Property Pennington County, South Dakota
County and State
Name of multiple listing (if applicable)

PN00100486	912 West Blvd.	House	C
		Garage	NC
PN00100487	911 West Blvd.	House	C
		Garage	NC
PN00100488	909 West Blvd.	House	C
		Garage	C
PN00100489	903 West Blvd.	House	C
		Garage	NC
PN00100490	821 West Blvd.	House	C
PN00100491	818 West Blvd.	House	C
PN00100492	810 West Blvd.	House	C
		Garage	C
PN00100493	804 West Blvd.	House	NC
PN00100494	715 West Blvd.	House	C
		Garage	NC
PN00100495	705 West Blvd.	House	NC
		Garage	C
PN00100496	1022 South St.	House	C
		Garage	C
PN00100497	910 West Blvd.	House	C
		Garage	C
PN00100498	1019 Columbus	House	C
		Garage	C
PN00100499	1019 Quincy	House	C
		Garage	C
PN00100500	709 South St.	House	NC
PN00100501	712 South St.	House	C
PN00100502	712 1/2 South St.	House	C
PN00100503	722 South St.	House	C
		Garage	C
PN00100504	723 South St.	House	NC
PN00100505	728 South St.	House	NC
PN00100506	903 Fulton	House	NC
		Garage	C
PN00100507	1215 West Blvd.	House	C
		Garage	C
PN00100508	730 South St.	House	C
PN00100509	1018 Quincy	House	NC
PN00100510	911 Quincy	House	C
		Alley House	NC
PN00100511	905 Quincy	House	C

United States Department of the Interior
National Park Service

National Register of Historic Places
Continuation Sheet

Section number 1-7, 10 & 11 Page 26

Rapid City West Boulevard Historic
District 2017 Amendment

Name of Property
Pennington County, South Dakota
County and State

Name of multiple listing (if applicable)

PN00100512	1021 Fulton	House	C
PN00100513	1017 Fulton	House	C
		Garage	NC
PN00100514	924 Fulton	House	C
PN00100515	918 Quincy	House	C
		Garage	C
PN00100516	920-922 Quincy	House	C
PN00100517	1021 Columbus	House	C
PN00100518	923 Fulton	House	C
		Garage	C
PN00100519	902 Fulton	House	C
PN00100520	1018 1/2 Quincy	House	C
PN00100521	1022 Quincy	House	C
		Garage	NC
PN00100522	1024 Quincy	House	C
PN00100523	920 Fulton	House	C
		Garage	C
		Garage	NC
PN00100524	918 Fulton	House	NC
		Garage	NC
PN00100525	912 Fulton	House	C
PN00100526	907 Fulton	House	C
		Garage	C
PN00100527	905 Fulton	House	C
		Garage	NC
PN00100528	924 Quincy	House	NC
		Garage	NC
PN00100529	1221 West Blvd.	House	NC
		Garage	NC
PN00100530	1011 Clark	House	NC
		Garage	NC
PN00100531	1217 West Blvd.	House	C
		Garage	C
PN00100532	731 South St.	House	NC
PN00100533	804 South St.	House	C
PN00100534	809 South St.	House	C
PN00100535	1018 Columbus	House	NC
PN00100536	913 South St.	House	C
PN00100537	1015 Columbus	House	C
		Garage	C
PN00100538	1012 Columbus	House	C

United States Department of the Interior
National Park Service

National Register of Historic Places
Continuation Sheet

Rapid City West Boulevard Historic
 District 2017 Amendment

Name of Property
 Pennington County, South Dakota
 County and State

Name of multiple listing (if applicable)

Section number 1-7, 10 & 11 Page 27

PN00100539	1030 Clark	House	C
PN00100540	1017 Clark	House	C
		Garage	C
PN00100541	1018 Clark	House	C
PN00100542	1019 Clark	House	C
		Garage	NC
PN00100543	818 South St.	House	NC
PN00100544	1015 Clark	House	C
		Garage	NC
PN00100545	1213 Clark	House	NC
PN00100546	916 Mt. Rushmore	House	NC
PN00100550	1315 Mt. Rushmore	House	NC
PN00100551	904 Quincy	House	NC
PN00100552	1010 Ninth	Building	NC
PN00100553	1117.5 St. Joseph	Alley house	C
		Garage	C
PN00100554	1115.5 St Joseph	Alley House	C
PN00100555	1016 Kansas City	House	NC
PN00100556	801 12 th St	House	NC
		Garage	NC
PN00100557	1213.5 Quincy	Alley House	C
		Garage	C
PN00100558	1216 Columbus	House	C
		Garage	C
		Garage	C
PN00100559	925 9 th St	House	C
PN00100560	1110 11 th St	House	C
		Garage	C
PN00100561	1116 11 th St	House	C
		Garage	NC
PN00100562	920 11 th St	House	NC
PN00100563	1316 12 th	Alley House	NC
PN00100564	818 St James	House	C
		Garage	NC
PN00100565	816.5 St James	Alley House	NC
		Garage	NC
PN00100566	1009 Mt Rushmore	Building	NC
PN00100567	912 9 th St	Apartment	NC
PN00100568	701 South	Apartment	C
PN00100569	637 South	Apartment	C
PN00100570	633 South	Apartment	C

**United States Department of the Interior
National Park Service**

**National Register of Historic Places
Continuation Sheet**

Rapid City West Boulevard Historic
District 2017 Amendment

Name of Property
Pennington County, South Dakota
County and State

Name of multiple listing (if applicable)

Section number 1-7, 10 & 11 Page 28

10. Geographical Data

Verbal Boundary Description (Describe the boundaries of the property.)

The boundary is the map attached with this (2017) amendment.

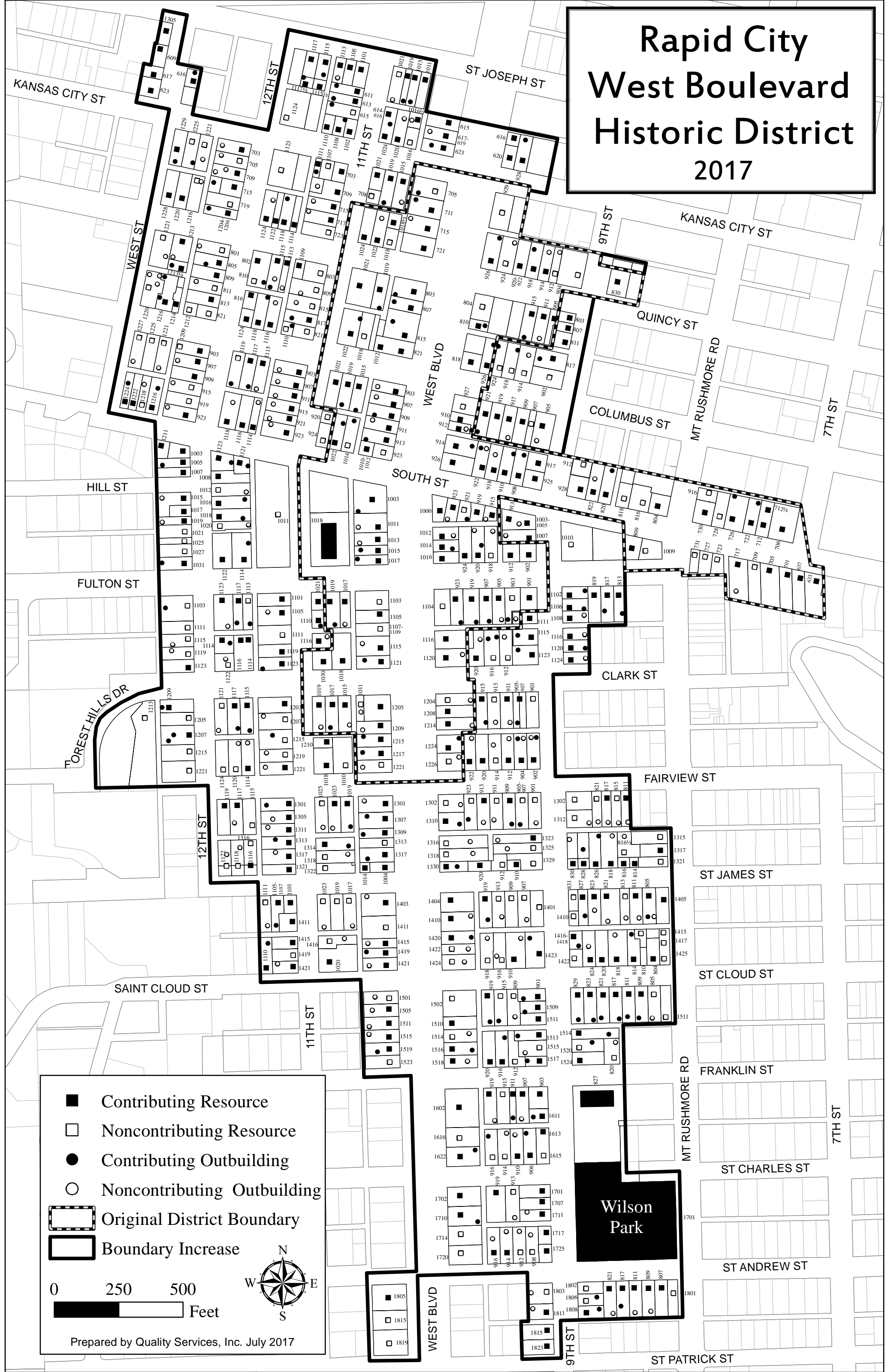
Boundary Justification (Explain why the boundaries were selected.)

The boundary remains the same as established in the 1995 amendment. There were very small parcels of the district where the 1995 map and 1995 verbal description did not match. These discrepancies were reconciled for the 2017 map. The 2017 map replaces the 1995 amendment's map and verbal description as the boundary.

11. Form Prepared By

name/title: C.B. Nelson
organization: SD SHPO
street & number: 900 Governors Drive
city or town: Pierre state: SD zip code: 57501
e-mail chrisb.nelson@state.sd.us
telephone: 605-773-3458
date: 22 July 2017

Rapid City West Boulevard Historic District 2017



- Contributing Resource
- Noncontributing Resource
- Contributing Outbuilding
- Noncontributing Outbuilding
- ⋯ Original District Boundary
- ▬ Boundary Increase

0 250 500
Feet

Prepared by Quality Services, Inc. July 2017

Wilson
Park

National Register of Historic Places
Memo to File

Correspondence

The Correspondence consists of communications from (and possibly to) the nominating authority, notes from the staff of the National Register of Historic Places, and/or other material the National Register of Historic Places received associated with the property.

Correspondence may also include information from other sources, drafts of the nomination, letters of support or objection, memorandums, and ephemera which document the efforts to recognize the property.

PROPERTY Rapid City West Boulevard Historic District STATE S.D.

WORKING NUMBER 11.1.74.1921

TECH REVIEW

PHOTOS 22
MAPS 2

~~74001898~~
Minnchala
74001898

CONTROL REVIEW

am
11.7.
74

OK

HISTORIAN

ARCHITECTURAL HISTORIAN / assume this is primarily residential, but would like more on commercial development of neighborhood, the various intrusions, ^{none} and what makes this area distinct from the rest of West Boulevard. Boundaries on USGS map appear

ARCHEOLOGIST ambiguous - does boundary go through hospital? ^{NO} ~~REJECT~~ or ACCEPT call or both. Hazard 4/13/74
I agree re boundaries recommend call - otherwise a nice dist. ACCEPT
J Thorman 11/19/74

REVIEW UNIT CHIEF

BRANCH CHIEF

Accept
Cole
12/31/74

KEEPER

M. F. ...
W. J. ...
12/31/74

National Register Write-up _____

Send-back _____

Federal Register entry 2-4-75

Re-submit _____

Entered DEC 31 1974

The boundary on the north is the downtown area; on the south, newer houses not of historic or arch. significance. The hospital, while distracting, is included within district.

ACCEPT as per conversation w/
Scott Gerloff. 12/17/74

ENTRIES IN THE NATIONAL REGISTER

STATE SOUTH DAKOTA

Date Entered DEC 31 1974

Name

Location

**Rapid City West Boulevard
Historic District**

**Rapid City
Pennington County**

Also Notified

**Hon. George McGovern
Hon. James G. Abourezk
Hon. James Abdnor
Regional Director, Rocky-Mountain
Region**

**State Historic Preservation Officer
Dr. James E. Gillihan
Cultural Preservation Director
Department of Education and Cultural
Affairs
State Capitol
Pierre, South Dakota 57501**

PR MMott/bsh 1/14/75

436

JAN 24 1980

*Brabham
1-22-80*

Mr. Robert L. Morrow
1016 West Boulevard
Rapid City, South Dakota 57701

Pennington Co., S.D.

Dear Mr. Morrow:

Thank you for your letter of December 27, 1979. As discussed with you by Lee Pendergraft of the National Register, your property is located within the West Boulevard Historic District in Rapid City.

Although not specifically mentioned in the nomination, it receives the same benefits and protection as properties individually listed in the National Register of Historic Places.

It is not Heritage Conservation and Recreation Service's policy to encourage individual listing of properties already included within National Register historic districts.

If you wish to discuss this in greater detail, please contact the South Dakota State Historic Preservation Officer, Mr. John J. Little, State Historic Preservation Officer, Historical Preservation Center, University of South Dakota, Alumni House, Vermillion, South Dakota 57069.

We appreciate your interest in historic preservation.

Sincerely,

for W. Ray Luce

Carol D. Shull
Acting Keeper of the National Register

cc: Mr. John J. Little, South Dakota SHPO

bcc: Director's Reading File
FHR: W. Brabham:jrb:343-6401:1-18-80
FILE COPY

Status
Attn: Lee P.

THE SOUTH DAKOTA CEMENT PLANT

P.O. Drawer 360

Phone (605) 342-4252

Rapid City, South Dakota 57709

December 27, 1979

Mr. Ronald M. Greenberg, Acting Chief
Division of the National Register of
Historic Places
Heritage Conservation and Recreation Service
440 G Street Northwest
Washington, D.C. 20243

not on nomination

Dear Mr. Greenberg,

I would like to know if my home is listed on the National Register of Historic Places.

My home is located at 1016 West Boulevard, Rapid City, South Dakota, inside the West Boulevard Historic District Boundary.

To my knowledge, it is the only home in Rapid City with a widows walk located on top. This has just been replaced by myself in the last six (6) months. The home was built between 1910 and 1916.

If it is not on your list, I desire it to be listed. Would you please forward the necessary paper work to accomplish this?

Thank you.

Sincerely,

Robert Morrow
Robert L. Morrow
1016 West Boulevard
Rapid City, SD 57701

RLM/pay

SHPO

John Little
677-5314

JAN 4 1980

PORTLAND CEMENT ASSOCIATION

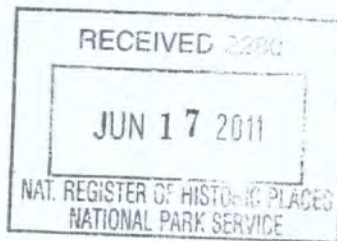




SOUTH DAKOTA STATE HISTORICAL SOCIETY

Department of Tourism and State Development

900 Governors Drive | Pierre, SD 57501-2217
Phone 605-773-3458 | Fax 605-773-6041 | www.history.sd.gov



6 June 2011

Keeper of the National Register
National Register of Historic Places
National Parks Service
1201 Eye St NW
8th Floor (MS 2280)
Washington DC 20005

Dear Keeper of the National Register:

Enclosed are three nominations: the *M.O. Hanson Building*, *Melham House*, and *Aberdeen Highlands Historic District (Reclassification of Contributing and Non-Contributing Resources and Additional Documentation)*.

Also enclosed are amendments for the *Rapid City West Boulevard Historic District* and the *Rapid City Commercial Historic District*. Both amendments request a change in status: 1023 St. James in the *Rapid City West Boulevard Historic District* has been razed and removed from the count; 510 Main Street in the *Rapid City Commercial Historic District* is being changed from contributing to non-contributing.

If you have any questions regarding the submittals in the first paragraph above, please feel free to contact me at 605-773-2906 or jennifer.brosz@state.sd.us.

Questions about the Rapid City amendments may be directed to Chris Nelson at 605-773-3103 or at chrisb.nelson@state.sd.us.

Sincerely,

Jennifer R. Brosz
Historic Preservation Specialist

74001898



Department of
Tourism & State
Development

Office of Tourism TravelSD.com
Governor's Office of Economic Development SDreadytowork.com
Tribal Government Relations SDtribalrelations.com
Arts Council artscouncil.sd.gov
State Historical Society history.sd.gov
Housing Development Authority SDHDA.org

2010
initiative
2010initiative.com

UNITED STATES DEPARTMENT OF THE INTERIOR
NATIONAL PARK SERVICE

NATIONAL REGISTER OF HISTORIC PLACES
EVALUATION/RETURN SHEET

Requested Action:

Property Name:

Multiple Name:

State & County:

Date Received: 8/3/2017 Date of Pending List: 9/1/2017 Date of 16th Day: 9/18/2017 Date of 45th Day: 9/18/2017 Date of Weekly List:

Reference number:

Nominator:

Reason For Review:

Accept Return Reject 9/18/2017 Date

Abstract/Summary Comments:

Recommendation/ Criteria

Reviewer Roger Reed  Discipline Historian

Telephone (202)354-2278 Date _____

DOCUMENTATION: see attached comments : No see attached SLR : No

If a nomination is returned to the nomination authority, the nomination is no longer under consideration by the National Park Service.



south dakota
STATE HISTORICAL SOCIETY
DEPARTMENT OF EDUCATION



31 July 2017

Keeper of National Register
National Park Service
National Register of Historic Places
1849 C Street, NW, Mail Stop 7228
Washington DC 20240



Dear Keeper:

Please find enclosed a National Register amendment for the *Rapid City West Boulevard Historic District* NRRef#74001898 (original) & NRRef#95000770 (boundary increase). This 2017 amendment is a reclassification of Contributing and Non-Contributing properties. Please contact chrisb.nelson@state.sd.us with any questions.

Sincerely,

Chris B. Nelson
Historic Preservation Specialist