Plantation Owner's House
Kibodaux, La.



NOV 30 1977

MAR 24 1978

PROPERTY OF THE NATIONAL REGISTER

#1 Property: Laurel Valley Front House on Hwy. 308
Location: Thibodaux, Louisiana
Photographer: Paul Leslie
Date of photograph: June 2, 1977
Location of negative: Nicholls State University Archives
Front portion of house which faces in a southerly direction

La Fourche Parish

LAUREL VALLEY PLANTATION

BUILDING REFERENCE MAP FOR MAIN COMPLEX AND BAYOU SETTLEMENT

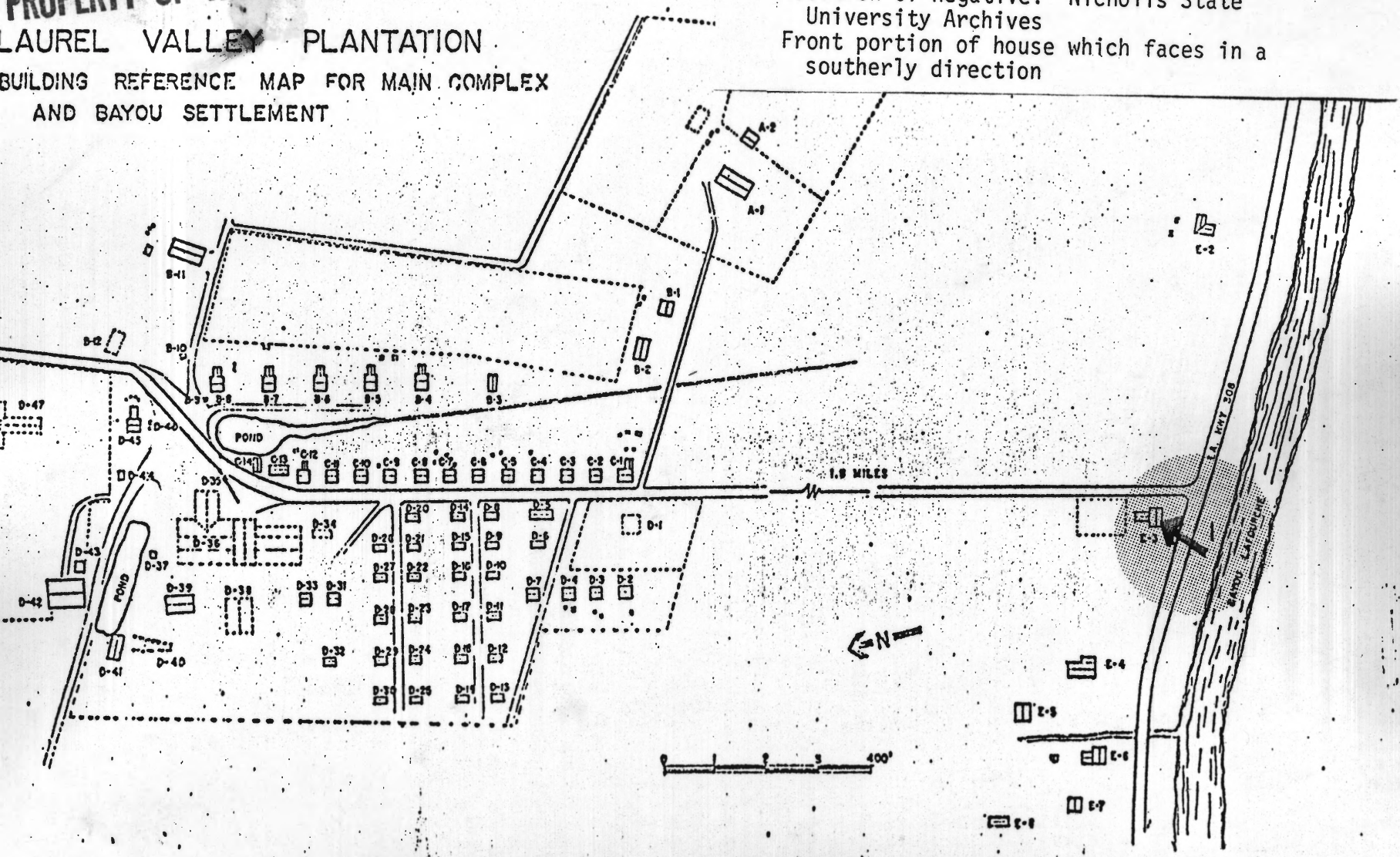

MAR 24 1978

PROPERTY OF THE NATIONAL REGISTER

NOV 30 1977

La Fourche Parish

#2 Property: Laurel Valley School House
Location: Thibodaux, Louisiana
Photographer: Paul Leslie
Date of photograph: February 10, 1977
Location of negative: Nicholls State University Archives
Side view of structure which faces a southerly direction

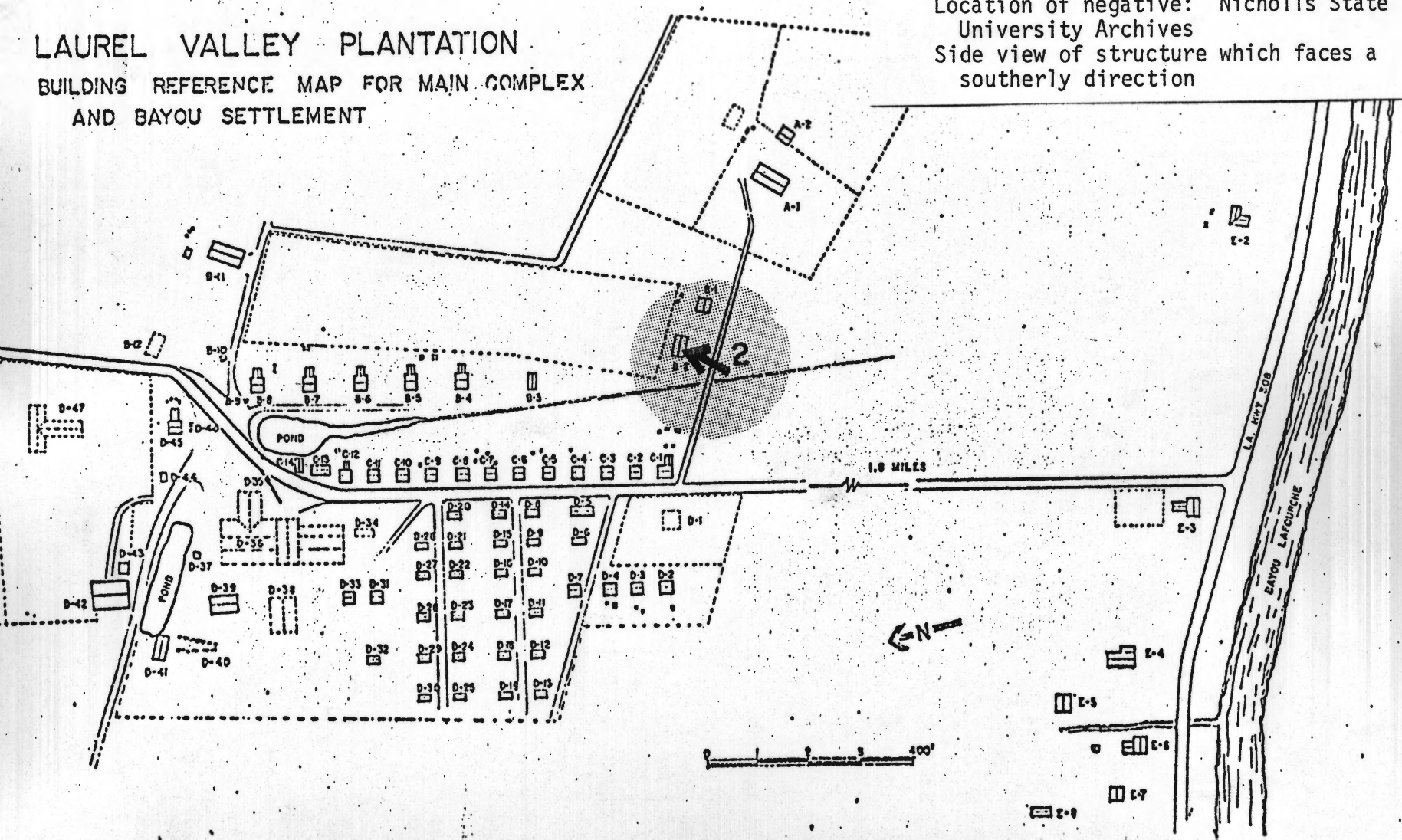

MAR 24 1978

PROPERTY OF THE NATIONAL REGISTER

NOV 30 1977

#3 Property: Laurel Valley Double House Row
Location: Thibodaux, Louisiana
Photographer: Paul Leslie
Date of photograph: June 2, 1977
Location of negative: Nicholls State University Archives
Side-front view of Double House Row

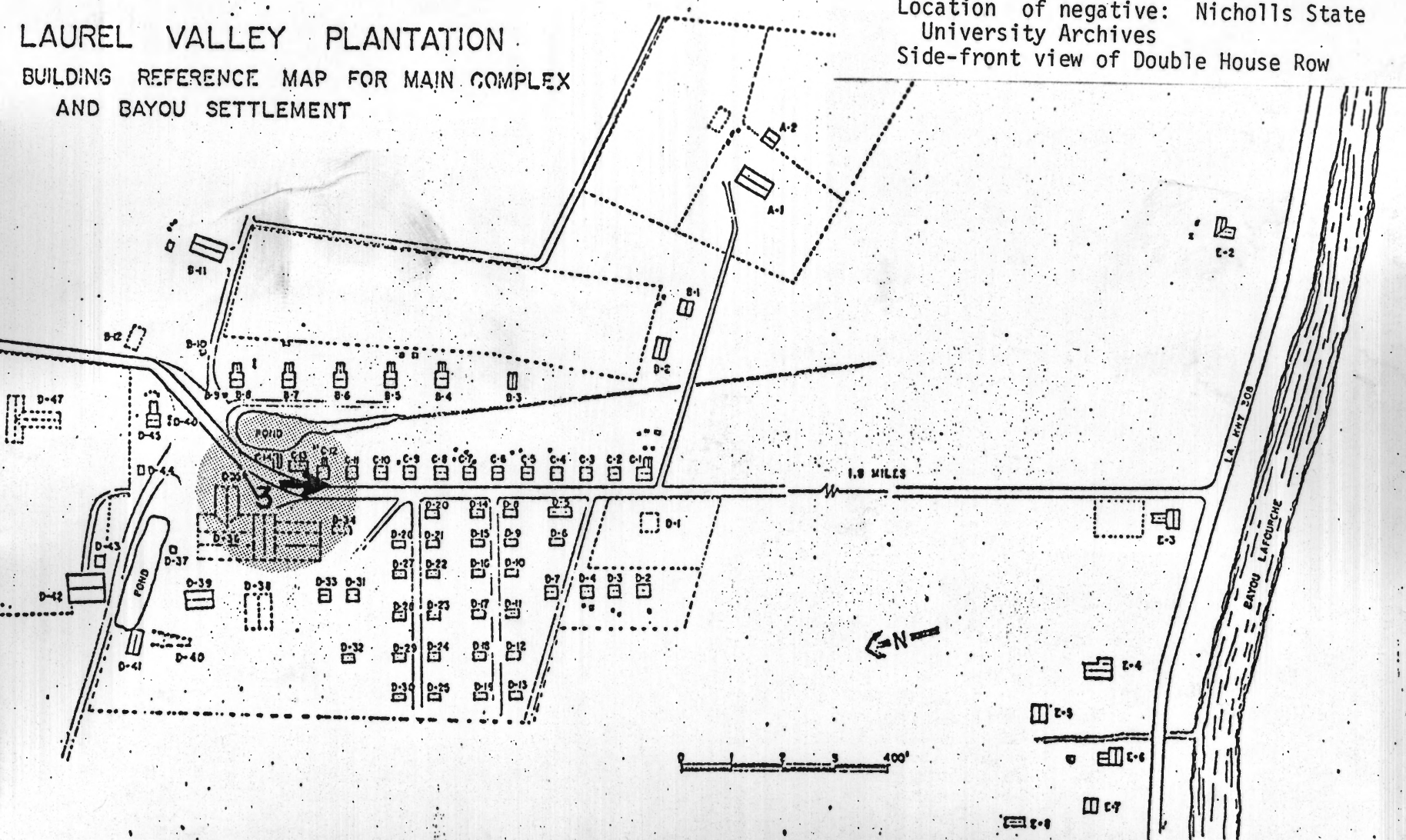

MAR 24 1978

PROPERTY OF THE NATIONAL REGISTER

NOV 30 1977

#4 Property: Laurel Valley Double House Row
Location: Thibodaux, Louisiana
Photographer: Paul Leslie
Date of photograph: June 2, 1977
Location of negative: Nicholls State University Archives
Back view of Double House Row and Lake

La Fourche Parish

LAUREL VALLEY PLANTATION

BUILDING REFERENCE MAP FOR MAIN COMPLEX AND BAYOU SETTLEMENT

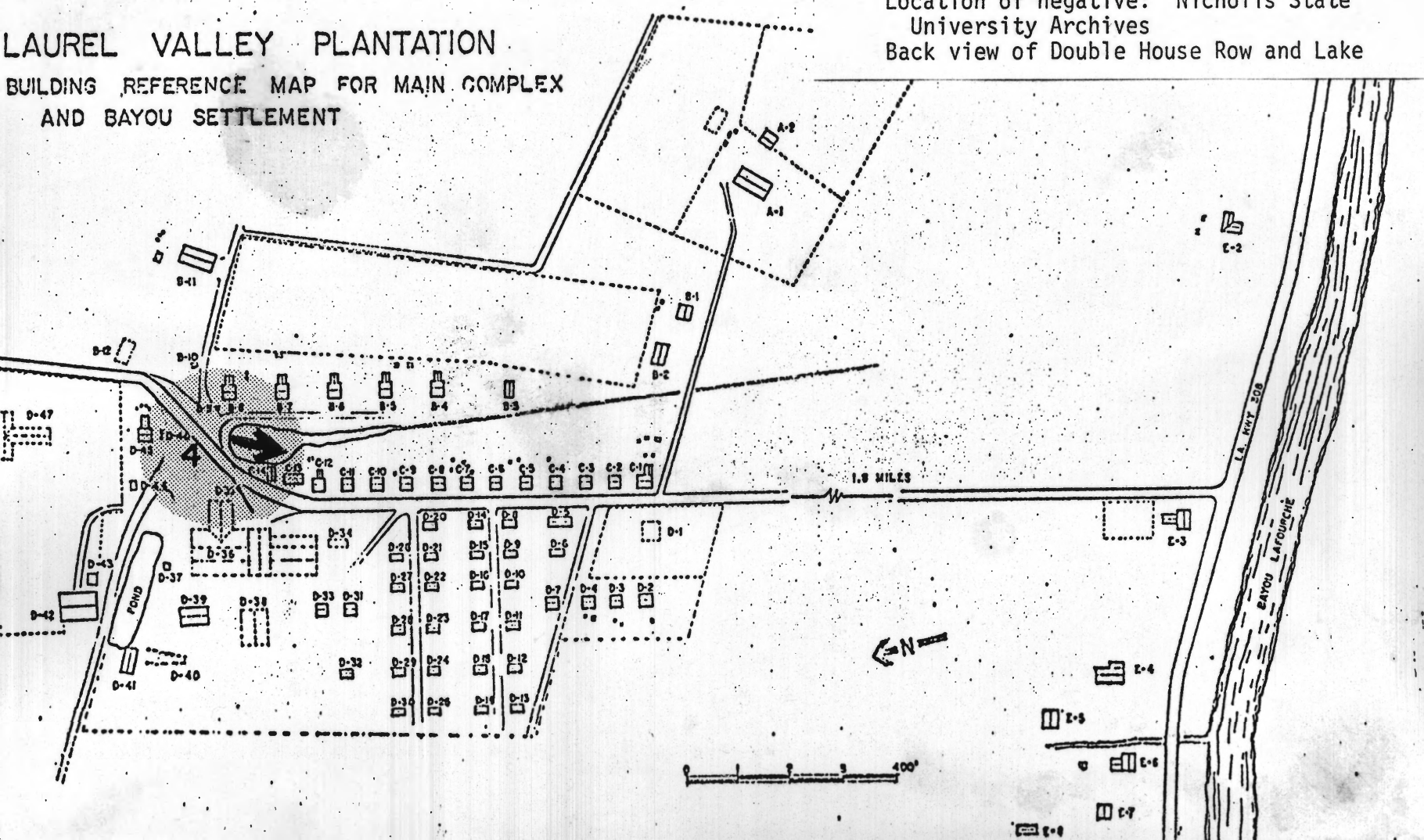

MAR 24 1978

NOV 30 1977

PROPERTY OF THE NATIONAL REGISTER

#5 Property: Laurel Valley Shotgun House Row
Location: Thibodaux, Louisiana
Photographer: Paul Leslie
Date of photograph: June 2, 1977
Location of negative: Nicholls State University Archives
Front and side view of Shotgun House Row

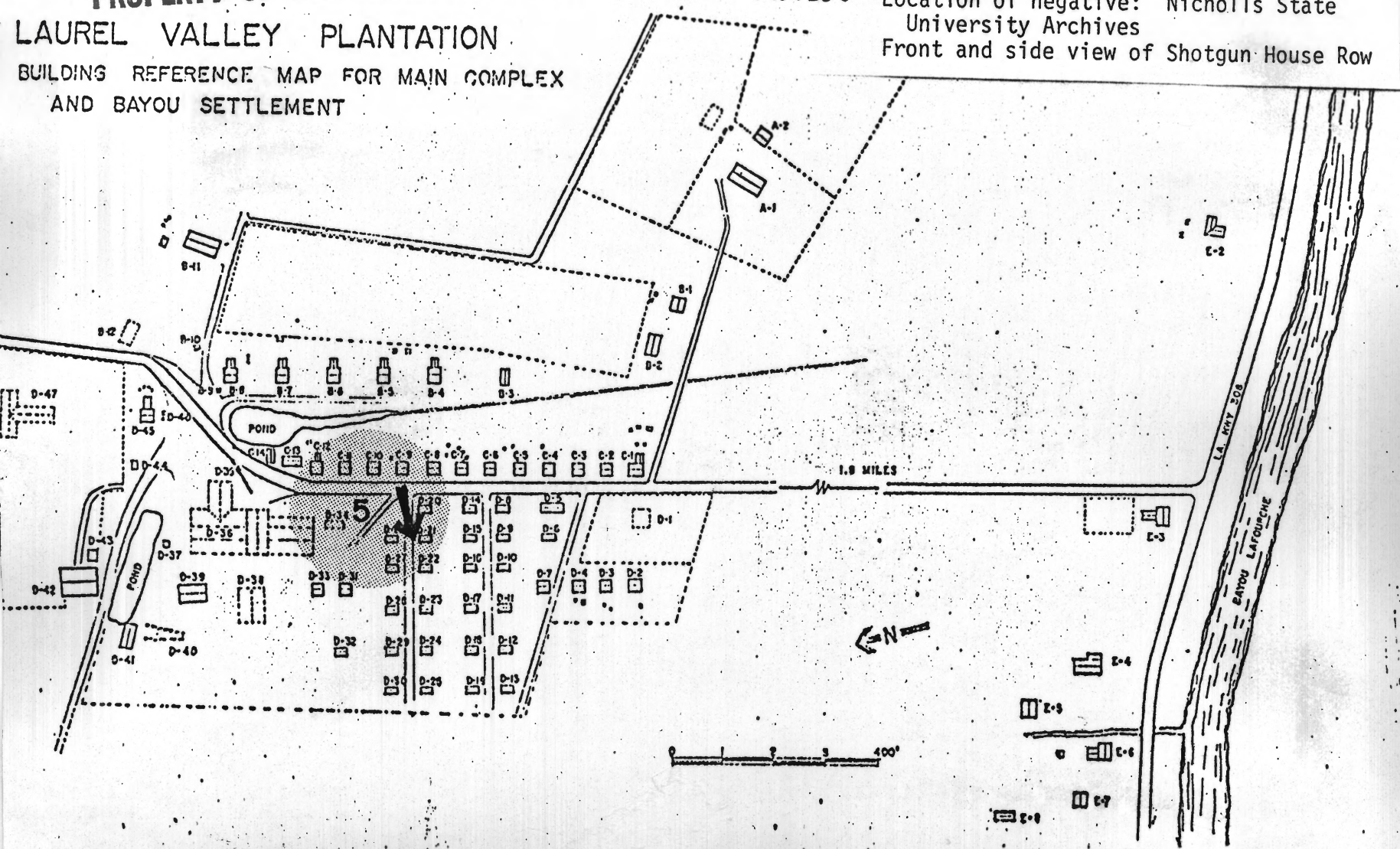

MAR 24 1978

PROPERTY OF THE NATIONAL REGISTER

NOV 30 1977

#6 Property: Laurel Valley Sugar Mill
Location: Thibodaux, Louisiana
Photographer: Paul Leslie
Date of photograph: February 10, 1977
Location of negative: Nicholls State University Archives
Front and side view of Sugar Mill

La Fourche Parish

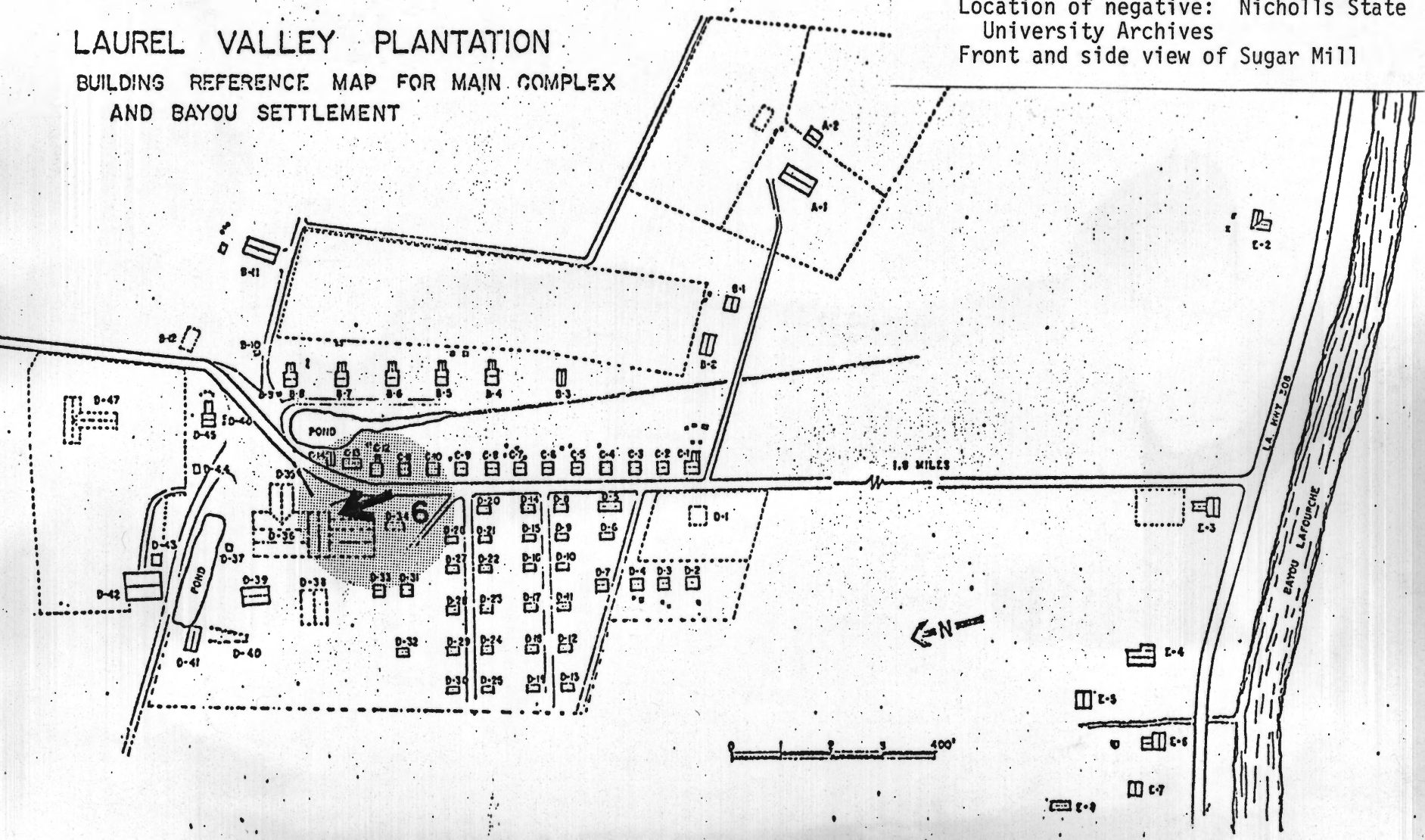

NOV 30 1977
PROPERTY OF THE NATIONAL REGISTER

LAUREL VALLEY PLANTATION

BUILDING REFERENCE MAP FOR MAIN COMPLEX AND BAYOU SETTLEMENT

In Terrebonne Parish

#7 Property: Laurel Valley Boarding House
Location: Thibodaux, Louisiana
Photographer: Paul Leslie
Date of photograph: February 10, 1977
Location of negative: Nicholls State University Archives
Back view of Boarding House

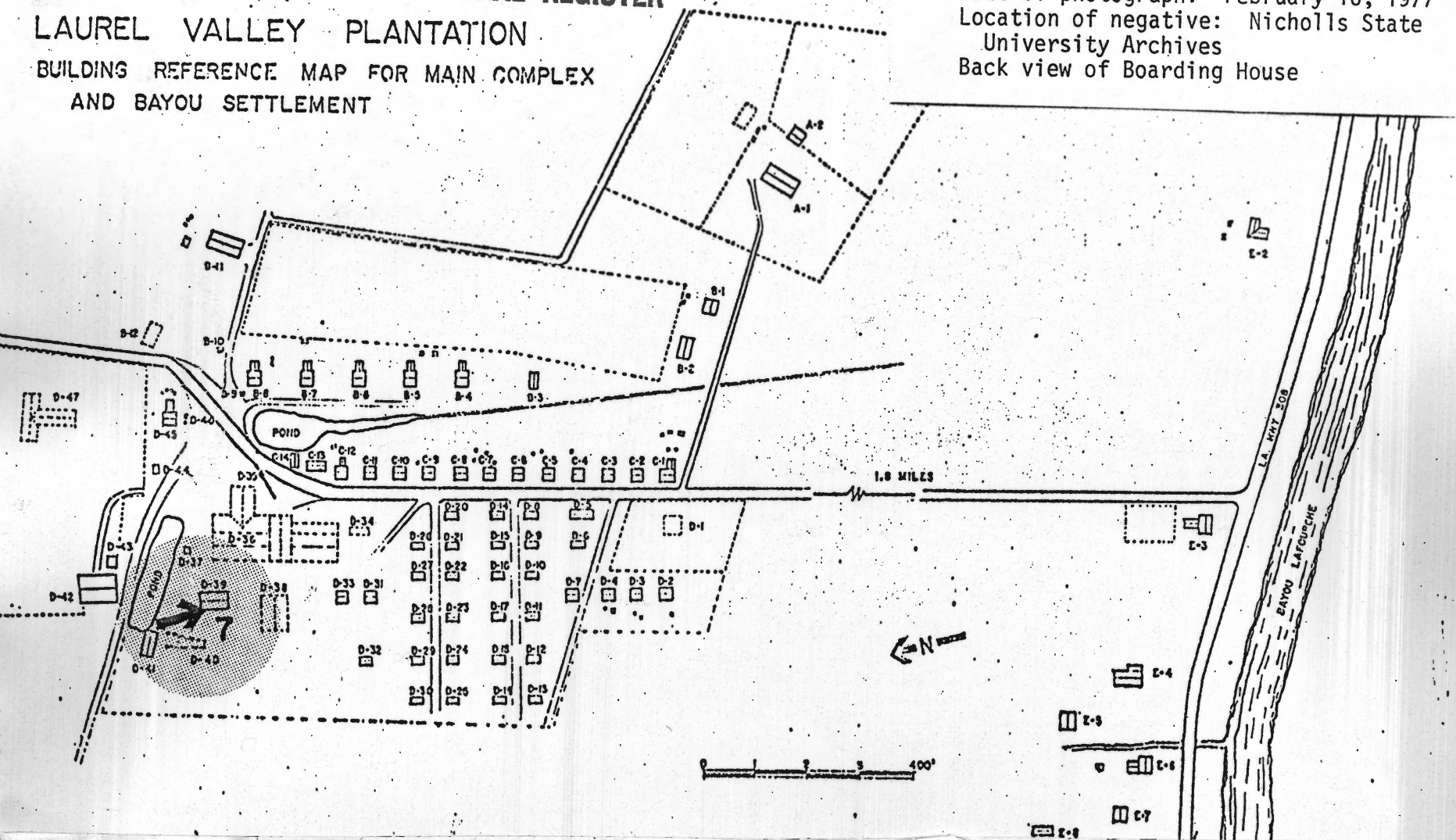



MAR 24 1978

NOV 30 1977

PROPERTY OF THE NATIONAL REGISTER

#8 Property: Laurel Valley Boarding House
Location: Thibodaux, Louisiana
Date of photograph: June 2, 1977
Location of negative: Nicholls State University Archives
Side view of second story of Boarding House
PHOTOGRAPHER: PAUL LESLIE

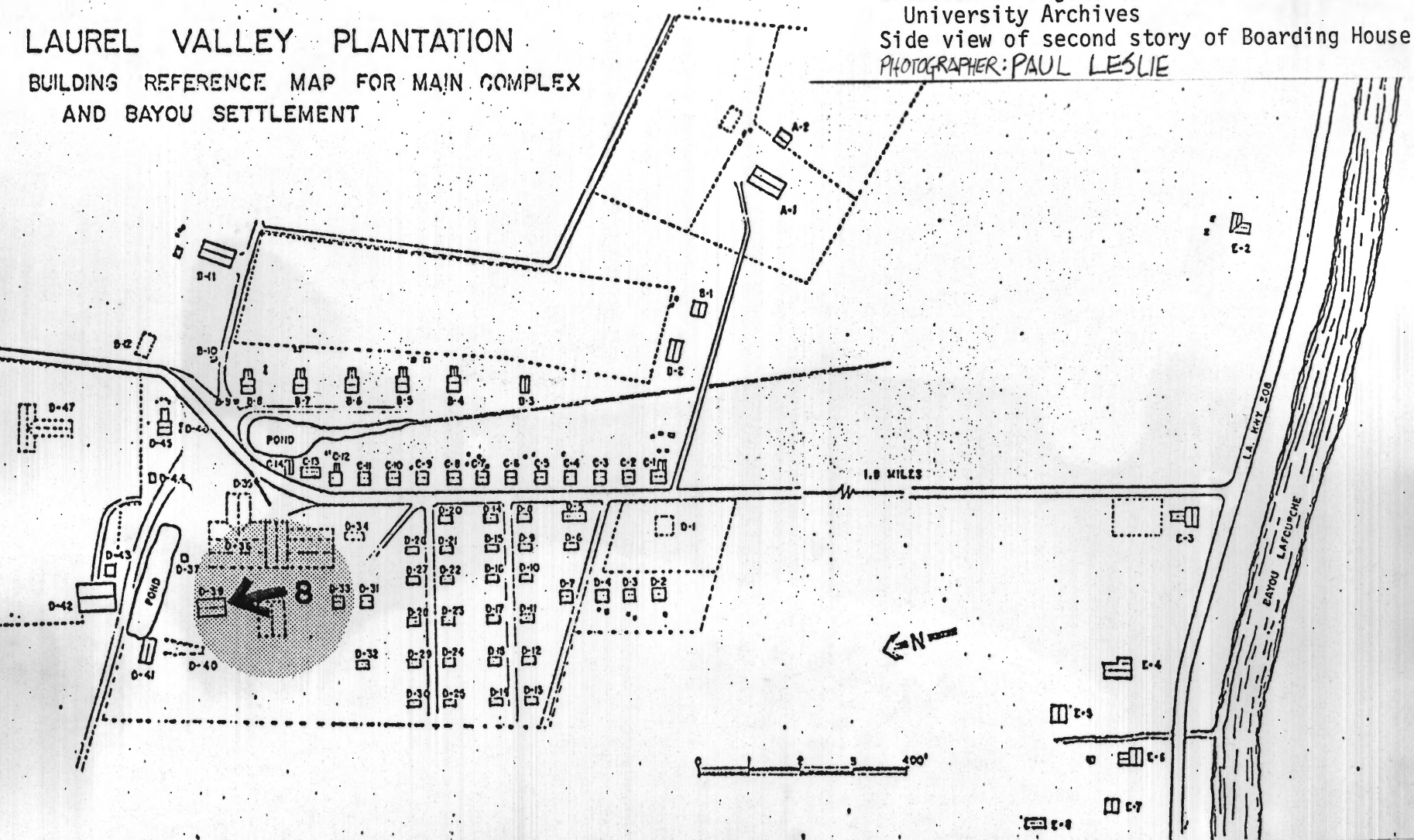

MAR 24 1978

NOV 30 1977

PROPERTY OF THE NATIONAL REGISTER

#9 Property: Laurel Valley Mill House
Location: Thibodaux, Louisiana
Date of photograph: Sept. 7, 1977
Location of negative: Nicholls State University Archives.
Front view of mill (D-36)
Photographer: Paul Leslie

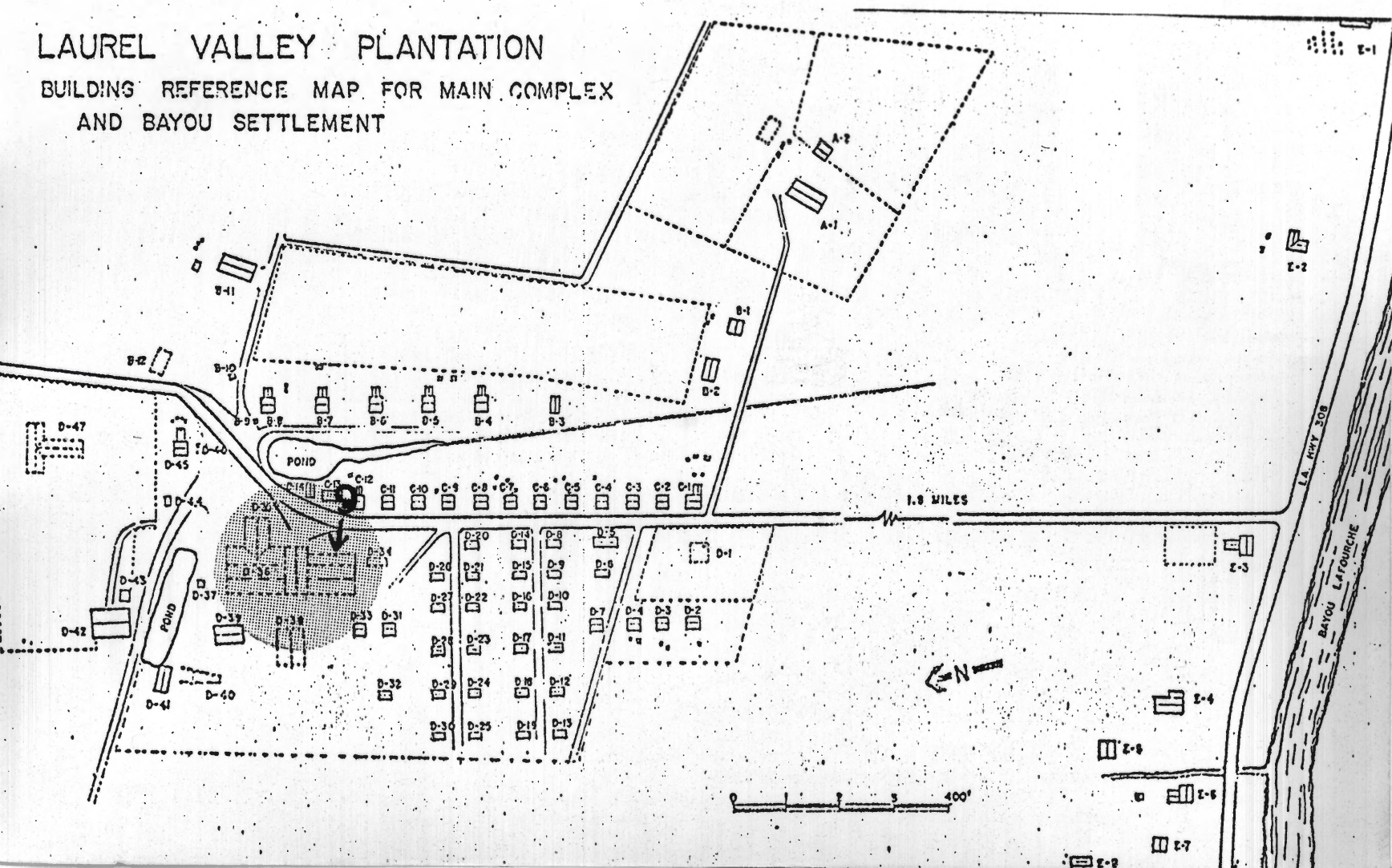

MAR 24 1978

NOV 30 1977

PROPERTY OF THE NATIONAL REGISTER

#10 Property: Laurel Valley Overseerer' House
Location: Thibodaux, Louisiana
Date of photograpg: Sept. 7, 1977
Location of negative: Nicholls Sta University Archives
South east view of overseerer's house (C-1)
Photographer: Paul Leslie

g14

La Fourche Parish

LAUREL VALLEY PLANTATION

BUILDING REFERENCE MAP FOR MAIN COMPLEX AND BAYOU SETTLEMENT

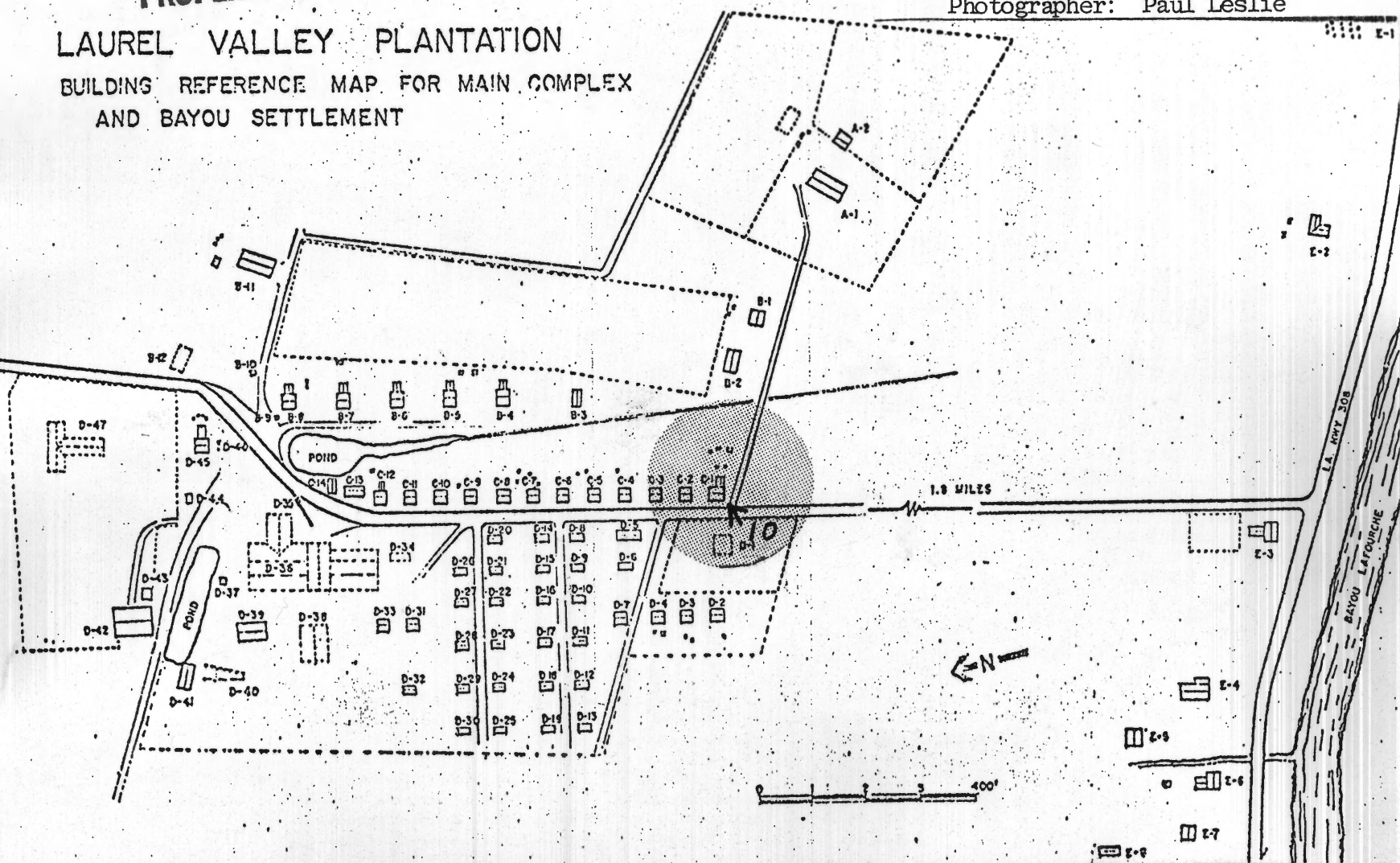

MAR 24 1978

NOV 30 1977

#11 Property: Laurel Valley Plantation Hous
Location: Thibodaux, Louisiana
Date of photograph: Sept. 7, 1977
Location of negative: Nicholls State University Archives
Front view of plantation house (A-1)
Photographer: Paul Leslie

y14

La Fourche Parish

PROPERTY OF THE NATIONAL REGISTER

LAUREL VALLEY PLANTATION

BUILDING REFERENCE MAP FOR MAIN COMPLEX AND BAYOU SETTLEMENT

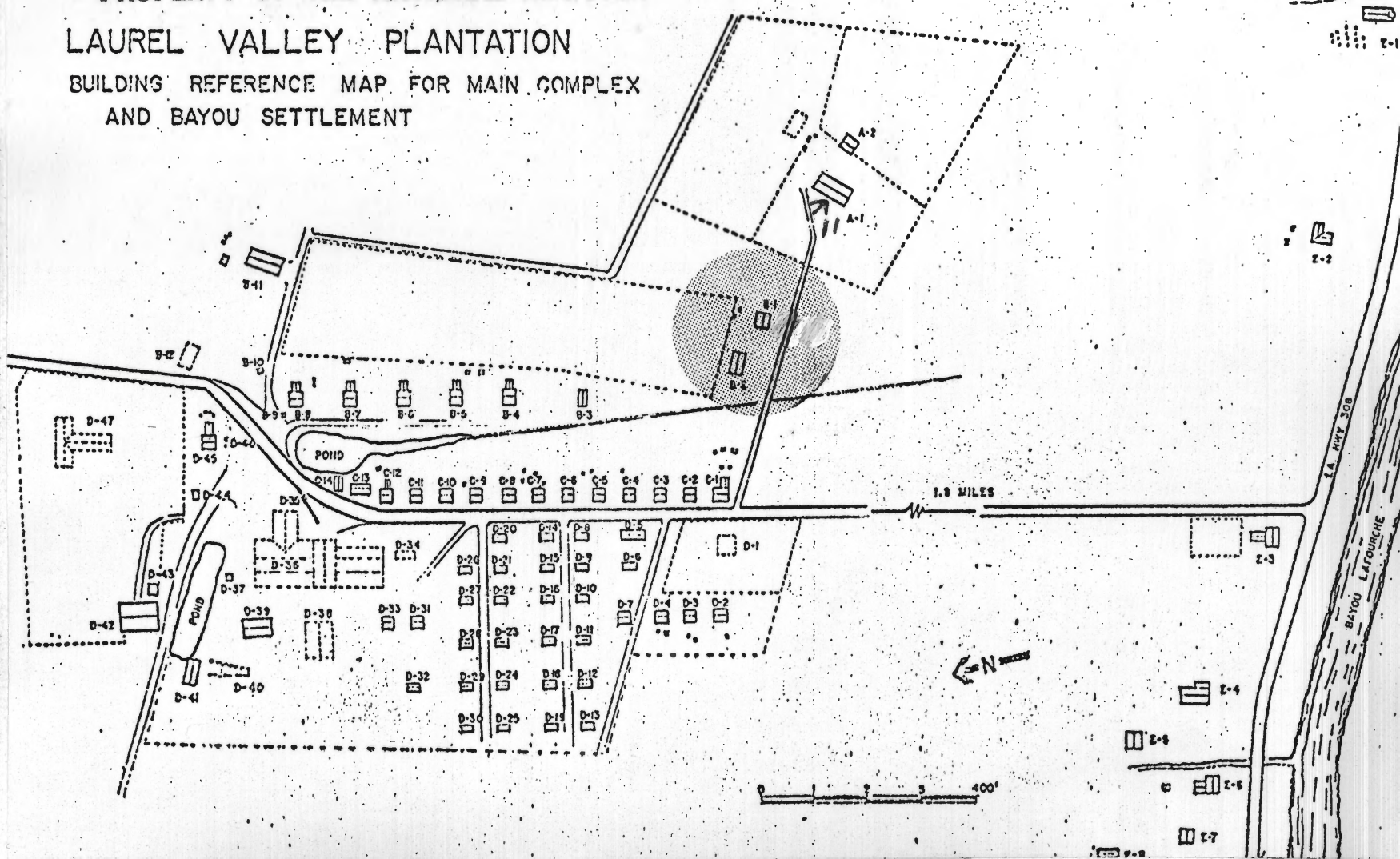

MAR 24 1978
NOV 30 1977
PROPERTY OF THE NATIONAL REGISTER

#12 Property: Laurel Valley Plantation House
Location: Thibodaux, Louisiana
Date of photograph: Sept. 7, 1977
Location of negative: Nicholls State University Archives
Side view of plantation house (A-1)
Photographer: Paul Leslie

9/14
La Fourche Parish

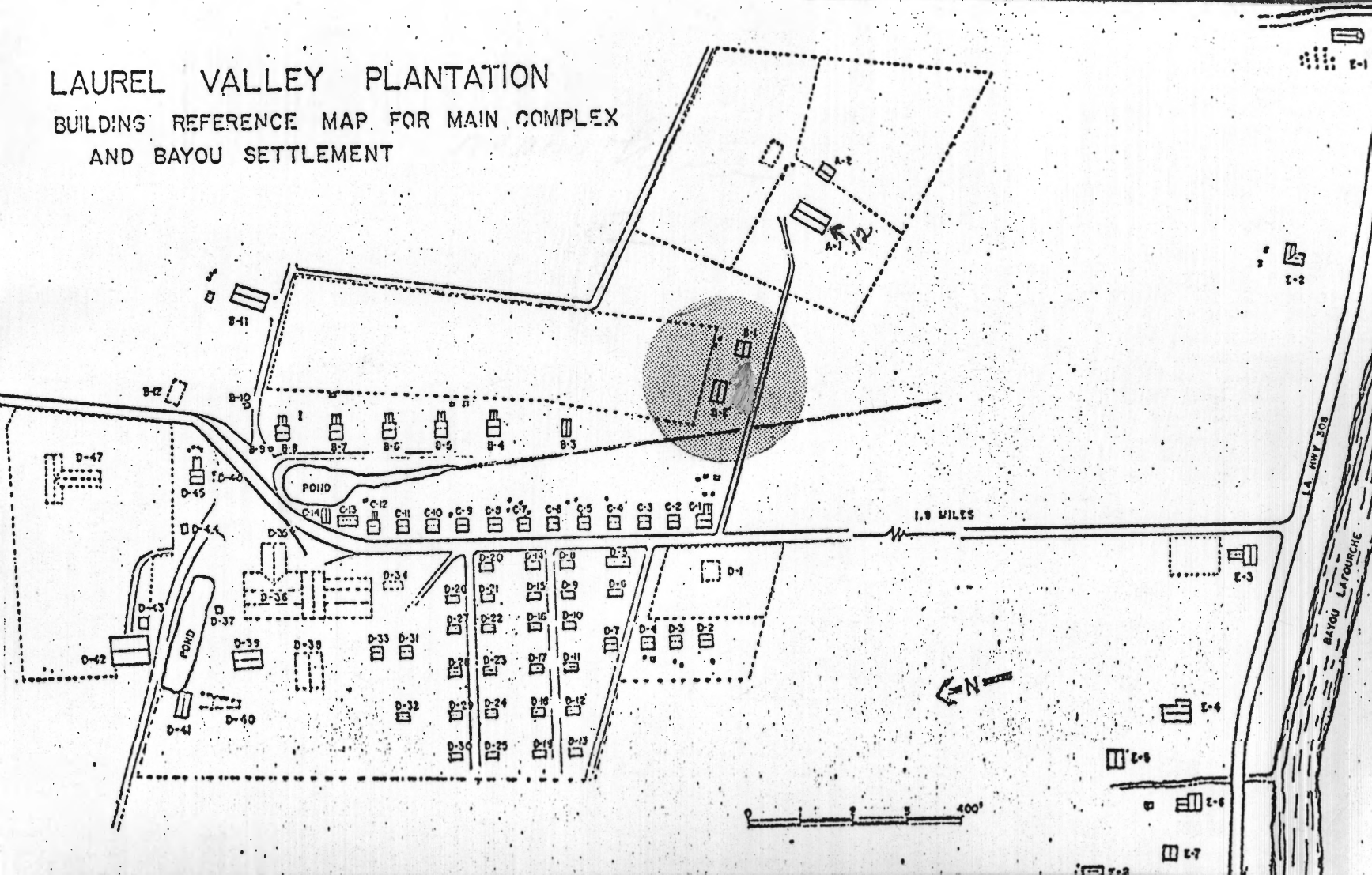

MAR 24 1978

NOV 30 1977

#13 Property: Laurel Valley Store
Location: Thibodaux, Louisiana
Date of photograph: Sept. 7, 1977
Location og negative: Nicholls State University Archives
Front view of store (E-4)
Photographer: Paul Leslie

La Fourche Parish

LAUREL VALLEY PLANTATION

BUILDING REFERENCE MAP FOR MAIN COMPLEX AND BAYOU SETTLEMENT

PROPERTY OF THE NATIONAL REGISTER

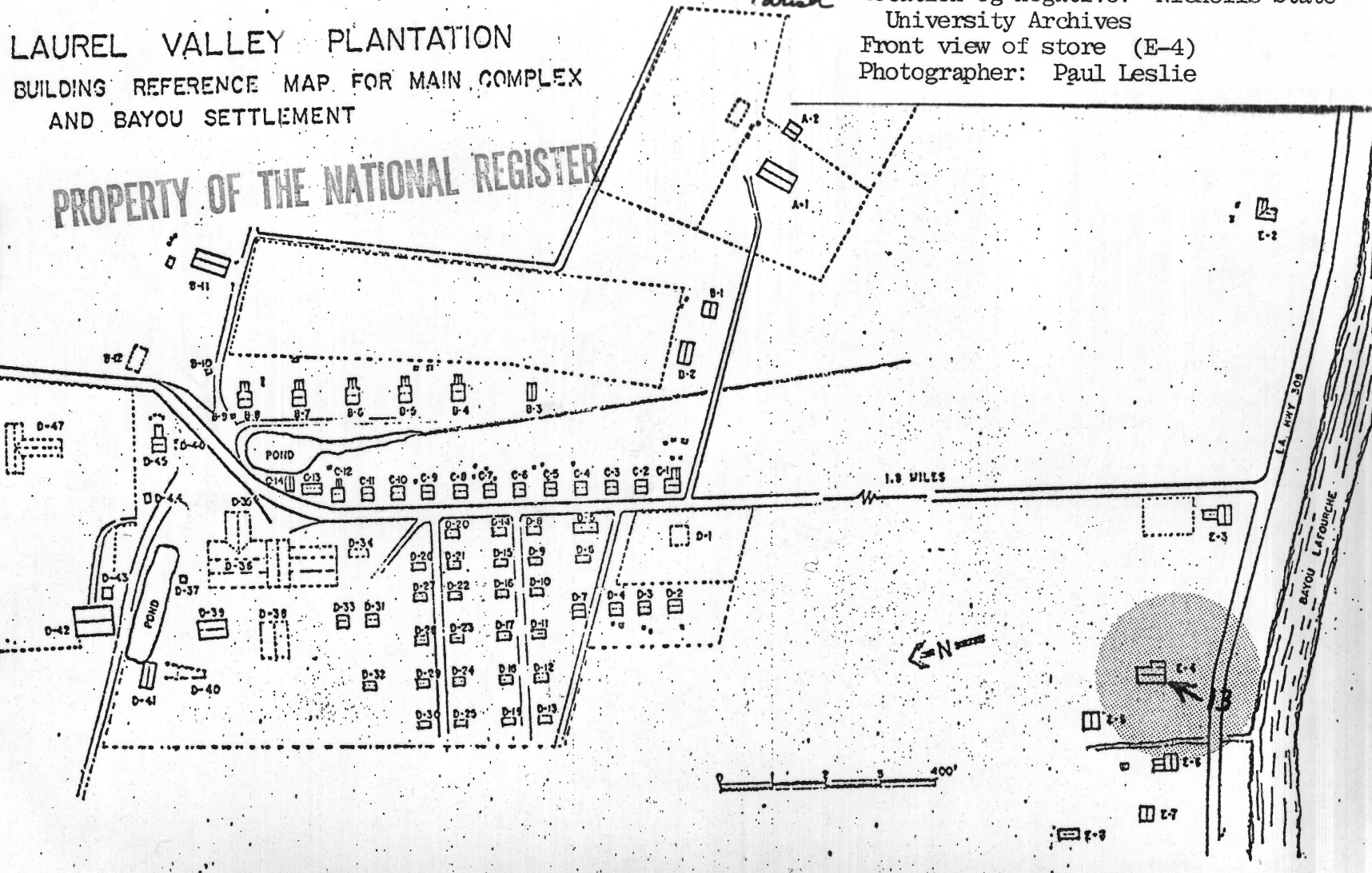

MAR 24 1978
NOV 30 1977

LAUREL VALLEY PLANTAT

BUILDING REFERENCE MAP FOR MAIN
AND BAYOU SETTLEMENT
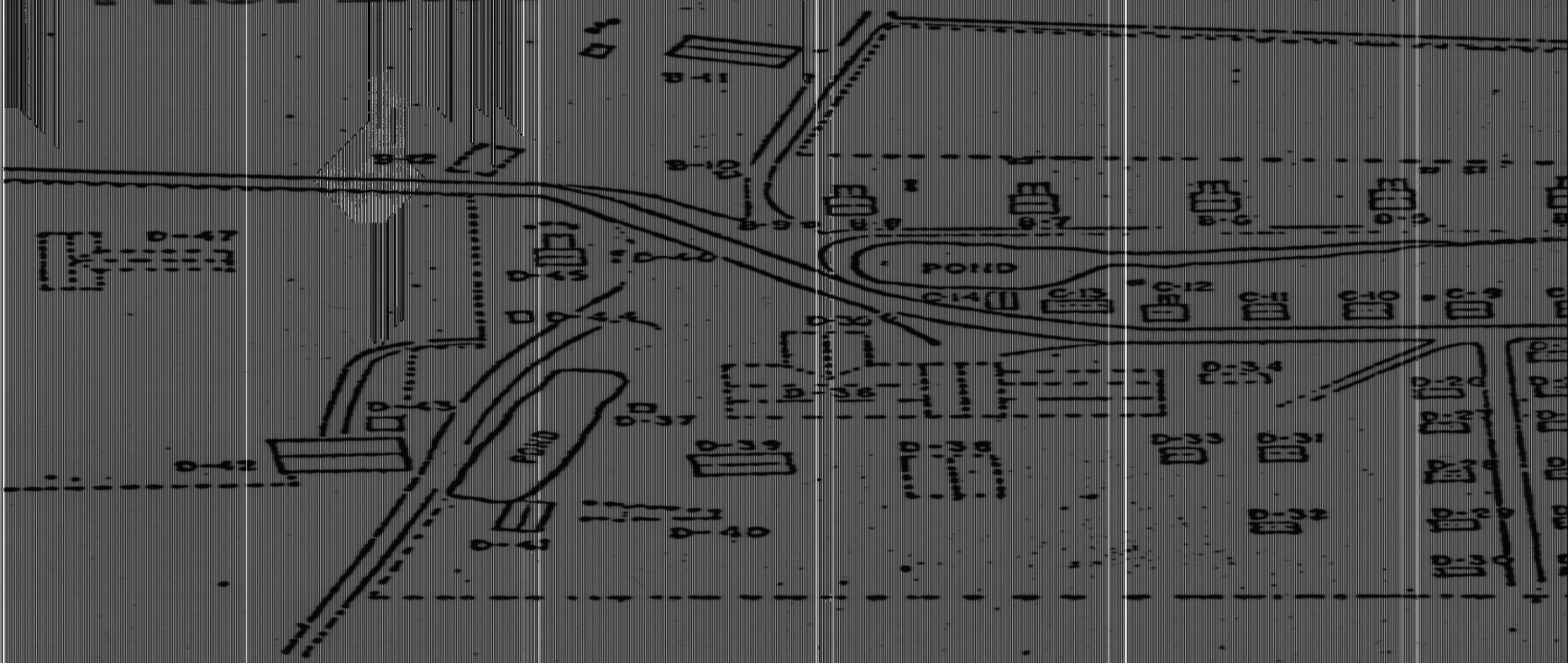
PROPERTY OF THE NATIONAL R