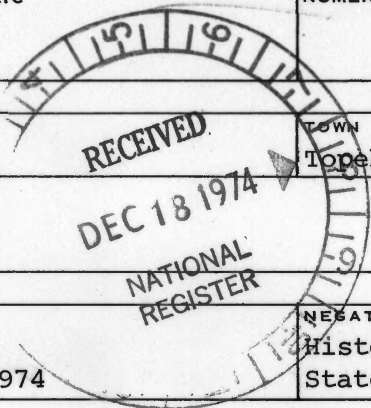




**NATIONAL REGISTER OF HISTORIC PLACES
PROPERTY PHOTOGRAPH FORM**

(Type all entries - attach to or enclose with photograph)

1. NAME		
COMMON	AND/OR HISTORIC	NUMERIC CODE <i>(Assigned by NPS)</i>
The Menninger Clinic Building		FEB 13 1975
2. LOCATION		
STATE	COUNTY	TOWN
Kansas	Shawnee	Topeka
STREET AND NUMBER		
3617 West Sixth Avenue		
3. PHOTO REFERENCE		
PHOTO CREDIT	DATE	NEGATIVE FILED AT
Kansas State Historical Society Staff	Nov. 6, 1974	Historic Sites Survey, Kansas State Historical Society
4. IDENTIFICATION		
DESCRIBE VIEW, DIRECTION, ETC.		



View from the southeast showing the flat-roofed addition built on the south in the 1930's.

1075

PROPERTY OF THE NATIONAL REGISTER



UNITED STATES DEPARTMENT OF THE INTERIOR
NATIONAL PARK SERVICE

NATIONAL REGISTER OF HISTORIC PLACES
PROPERTY PHOTOGRAPH FORM

(Type all entries - attach to or enclose with photograph)

1. NAME

COMMON

AND/OR HISTORIC

NUMERIC CODE (Assigned by NPS)

The Menninger Clinic Building

FEB 13 1975

2. LOCATION

STATE

COUNTY

TOWN

Kansas

Shawnee

Topeka

STREET AND NUMBER

3617 West Sixth Avenue

3. PHOTO REFERENCE

PHOTO CREDIT

DATE

NEGATIVE FILED AT

Kansas State Historical Society
Staff


Nov. 6, 1974

Historic Sites Survey, Kansas
State Historical Society

4. IDENTIFICATION

DESCRIBE VIEW, DIRECTION, ETC.

View from the northeast of the front of the Menninger Clinic Building.



KA9

10

PROPERTY OF THE NATIONAL REGISTER

#205

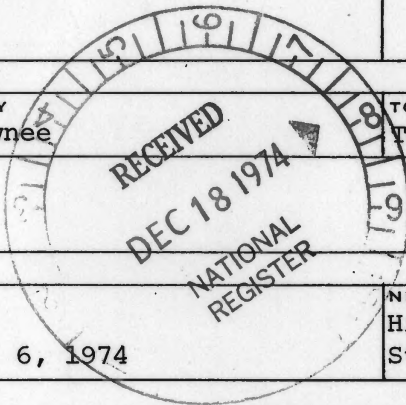


UNITED STATES DEPARTMENT OF THE INTERIOR
NATIONAL PARK SERVICE

NATIONAL REGISTER OF HISTORIC PLACES
PROPERTY PHOTOGRAPH FORM

(Type all entries - attach to or enclose with photograph)

1. NAME		
COMMON	AND/OR HISTORIC	NUMERIC CODE (Assigned by NPS)
The Menninger Clinic Building		FEB 13 1975
2. LOCATION		
STATE	COUNTY	TOWN
Kansas	Shawnee	Topeka
STREET AND NUMBER		
3617 West Sixth Avenue		
3. PHOTO REFERENCE		
PHOTO CREDIT	DATE	NEGATIVE FILED AT
Kansas State Historical Society Staff	Nov. 6, 1974	Historic Sites Survey, Kansas State Historical Society
4. IDENTIFICATION		
DESCRIBE VIEW, DIRECTION, ETC.		



View from the east northeast of the east side of the Menninger Clinic Building, showing the addition built to the south and the boxed-in second floor porch.

305

PROPERTY OF THE NATIONAL REGISTER

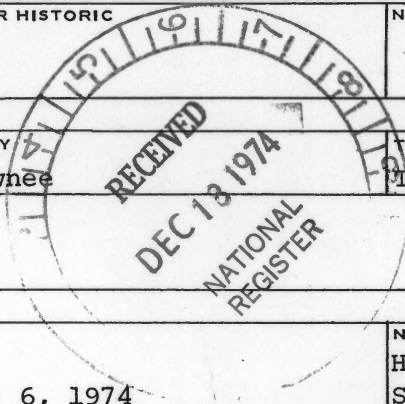


UNITED STATES DEPARTMENT OF THE INTERIOR
NATIONAL PARK SERVICE

NATIONAL REGISTER OF HISTORIC PLACES
PROPERTY PHOTOGRAPH FORM

(Type all entries - attach to or enclose with photograph)

1. NAME		
COMMON	AND/OR HISTORIC	NUMERIC CODE (Assigned by NPS)
The Menninger Clinic Building		FEB 13 1975
2. LOCATION		
STATE	COUNTY	TOWN
Kansas	Shawnee	Topeka
STREET AND NUMBER		
3617 West Sixth Avenue		
3. PHOTO REFERENCE		
PHOTO CREDIT	DATE	NEGATIVE FILED AT
Kansas State Historical Society Staff	Nov. 6, 1974	Historic Sites Survey, Kansas State Historical Society



4. IDENTIFICATION
DESCRIBE VIEW, DIRECTION, ETC.

View from the southwest showing the west side and the rear addition.

4035

PROPERTY OF THE NATIONAL REGISTER



Wolse

UNITED STATES DEPARTMENT OF THE INTERIOR
NATIONAL PARK SERVICE

**NATIONAL REGISTER OF HISTORIC PLACES
PROPERTY PHOTOGRAPH FORM**

(Type all entries - attach to or enclose with photograph)

1. NAME

COMMON

AND/OR HISTORIC

NUMERIC CODE *(Assigned by NPS)*

The Menninger Clinic Building

FEB 13 1975

2. LOCATION

STATE

COUNTY

TOWN

Kansas

Shawnee

Topeka

STREET AND NUMBER

3617 West Sixth Avenue

3. PHOTO REFERENCE

PHOTO CREDIT

DATE

NEGATIVE FILED AT

Wolfe Studio, Topeka, Kansas

ca. 1925

Photo Archives, Kansas State
Historical Society

4. IDENTIFICATION

DESCRIBE VIEW, DIRECTION, ETC.

View from the northeast of the Menninger Clinic Building as it looked around the time it was acquired by the Menninger Sanitarium Corporation.

PROPERTY OF THE NATIONAL REGISTER

5085