



NATIONAL REGISTER OF HISTORIC PLACES  
PROPERTY PHOTOGRAPH FORM

(Type all entries - attach to or enclose with photograph)

STATE New Jersey	
COUNTY Somerset	
FOR NPS USE ONLY	
ENTRY NUMBER SEP 13 1976	DATE

SEE INSTRUCTIONS

1. NAME

COMMON: Millstone Historic District

AND/OR HISTORIC:

2. LOCATION

STREET AND NUMBER:

CITY OR TOWN:

Millstone Borough

STATE:

New Jersey

CODE

COUNTY:

31

Somerset

CODE

035

3. PHOTO REFERENCE

PHOTO CREDIT: Wayne McCabe

DATE OF PHOTO: April, 1974


NEGATIVE FILED AT: W. McCabe, 97 Fifth Street, Edison, NJ

4. IDENTIFICATION

DESCRIBE VIEW, DIRECTION, ETC.

Photo #1.

Millstone Borough Hall, originally a school, (ca. 1850),  
looking east at structure. The west facade and the south gable  
end are visible. / of 16





NATIONAL REGISTER OF HISTORIC PLACES  
PROPERTY PHOTOGRAPH FORM

(Type all entries - attach to or enclose with photograph)

STATE	NEW JERSEY
COUNTY	SOMERSET
FOR NPS USE ONLY	
ENTRY NUMBER	SEP 13 1976
DATE	

SEE INSTRUCTIONS

1. NAME

COMMON: Millstone District

AND/OR HISTORIC:

2. LOCATION

STREET AND NUMBER:

CITY OR TOWN:

Millstone (Borough)

STATE:

New Jersey

CODE

34

COUNTY:

Somerset

CODE

035

3. PHOTO REFERENCE

PHOTO CREDIT: Wayne T. McCabe

DATE OF PHOTO: 4-21-74


NEGATIVE FILED AT: W. McCabe - 97 Fifth Street - Edison, N.J.

4. IDENTIFICATION

DESCRIBE VIEW, DIRECTION, ETC.

Photo no. 2

View looking south down North River Street. Street recently paved and edged with cobble-stone blocks. House in center of picture has recently been restored by two architects.



276



NATIONAL REGISTER OF HISTORIC PLACES  
PROPERTY PHOTOGRAPH FORM

(Type all entries - attach to or enclose with photograph)

STATE NEW JERSEY	
COUNTY SOMERSET	
FOR NPS USE ONLY	
ENTRY NUMBER SEP 13 1976	DATE

SEE INSTRUCTIONS

1. NAME

COMMON: Millstone District

AND/OR HISTORIC:

2. LOCATION

STREET AND NUMBER:

CITY OR TOWN:

Millstone (Borough)

STATE:

New Jersey

CODE

COUNTY:

Somerset

CODE

035

3. PHOTO REFERENCE

PHOTO CREDIT: Wayne T. McCabe

DATE OF PHOTO: 4-21-74


NEGATIVE FILED AT: W. McCabe - 97 Fifth Street - Edison, N.J.


4. IDENTIFICATION

DESCRIBE VIEW, DIRECTION, ETC.

Photo no. 3  
Street view looking north up North River Street. Building in the center is the Old Blacksmith Shop and the structure on the right is Hockenbury House.

3-16





UNITED STATES DEPARTMENT OF THE INTERIOR  
NATIONAL PARK SERVICE

NATIONAL REGISTER OF HISTORIC PLACES  
PROPERTY PHOTOGRAPH FORM

(Type all entries - attach to or enclose with photograph)

STATE <b>NEW JERSEY</b>	
COUNTY <b>SOMERSET</b>	
FOR NPS USE ONLY	
ENTRY NUMBER <b>SEP 13 1976</b>	DATE

SEE INSTRUCTIONS


**1. NAME**  
COMMON: **Millstone District**

AND/OR HISTORIC:

**2. LOCATION**  
STREET AND NUMBER:

CITY OR TOWN:  
**Millstone (Borough)**

STATE: <b>New Jersey</b>	CODE <b>34</b>	COUNTY: <b>Somerset</b>	CODE <b>035</b>
-----------------------------	-------------------	----------------------------	--------------------



**3. PHOTO REFERENCE**

PHOTO CREDIT: **Wayne T. McCabe**

DATE OF PHOTO: **4-21-74**

NEGATIVE FILED AT:  
**W. McCabe - 97 Fifth Street - Edison, N.J.**

**4. IDENTIFICATION**

DESCRIBE VIEW, DIRECTION, ETC.  
Photo no. 4  
View looking northwest at no.33 North River Street. Originally built c. 1800, this structure was a wheelwright shop and was recently converted to a residence and antique shop. Building still retains original stone foundation and exposed, hand hewn floor beams. 4 of 16





BLACKSMITH SHOP

NATIONAL REGISTER OF HISTORIC PLACES  
PROPERTY PHOTOGRAPH FORM

(Type all entries - attach to or enclose with photograph)


STATE	NEW JERSEY
COUNTY	SOMERSET
FOR NPS USE ONLY	
ENTRY NUMBER	DATE
SEP 13 1974	

SEE INSTRUCTIONS

1. NAME  
COMMON: Old Millstone District  
AND/OR HISTORIC:

2. LOCATION  
STREET AND NUMBER:  
CITY OR TOWN: Millstone (Borough)  
STATE: New Jersey CODE: 31 COUNTY: Somerset CODE: 035

3. PHOTO REFERENCE  
PHOTO CREDIT: Wayne T. McCabe  
DATE OF PHOTO: 4-21-74  
NEGATIVE FILED AT: W. McCabe - 97 Fifth Street - Edison, N.J.



4. IDENTIFICATION  
DESCRIBE VIEW, DIRECTION, ETC.  
Photo no. 5  
View looking northeast at Blacksmith Shop, first floor built first quarter of eighteenth century, second floor - first quarter 19th century. Oldest continuously used forge in U.S. until death of last blacksmith in 1959. Recently purchased and restored by the Old Millstone Forge Association.

5 of 16



UNITED STATES DEPARTMENT OF THE INTERIOR  
NATIONAL PARK SERVICE

NATIONAL REGISTER OF HISTORIC PLACES  
PROPERTY PHOTOGRAPH FORM

(Type all entries - attach to or enclose with photograph)

STATE <b>NEW JERSEY</b>	
COUNTY <b>SOMERSET</b>	
FOR NPS USE ONLY	
ENTRY NUMBER <b>SEP 13 1976</b>	DATE

SEE INSTRUCTIONS

1. NAME

COMMON: **Millstone District**  
AND/OR HISTORIC:

2. LOCATION

STREET AND NUMBER:

CITY OR TOWN:

**Millstone (Borough)**

STATE:

**New Jersey**

CODE


**34**

COUNTY:

**Somerset**

CODE

**035**



3. PHOTO REFERENCE

PHOTO CREDIT: **Wayne T. McCabe**

DATE OF PHOTO: **4-21-74**

NEGATIVE FILED AT:

**W. McCabe - 97 Fifth Street - Edison, N.J.**

4. IDENTIFICATION

DESCRIBE VIEW, DIRECTION, ETC.

Photo no. **7**

View looking east at 1389 Main Street built c. 1835. A two story wood frame structure with brick nogging and half-timber construction.

*6 of 16*



**NATIONAL REGISTER OF HISTORIC PLACES  
PROPERTY PHOTOGRAPH FORM**

*(Type all entries - attach to or enclose with photograph)*

SEE INSTRUCTIONS

STATE <b>NEW JERSEY</b>	
COUNTY <b>SOMERSET</b>	
FOR NPS USE ONLY	
ENTRY NUMBER SEP 13 1970	DATE

**1. NAME**

COMMON: Millstone District

AND/OR HISTORIC:

**2. LOCATION**

STREET AND NUMBER:

CITY OR TOWN:

Millstone (Borough)

STATE:

New Jersey

CODE

34

COUNTY:

Somerset

CODE

035

**3. PHOTO REFERENCE**

PHOTO CREDIT: Wayne T. McCabe

DATE OF PHOTO: 4-21-74

NEGATIVE FILED AT:


W. McCabe - 97 Fifth Street - Edison, N.J.

**4. IDENTIFICATION**

DESCRIBE VIEW, DIRECTION, ETC.

Photo no. 8

View looking east from South River Street to railroad pier in middle of Millstone River. This pier was erected in 1872 when the Mercer and Somerset Railroad extended its trackage to run through Millstone from East Millstone to Somerset Junction. The line was abandoned in 1879.



76/16



NATIONAL REGISTER OF HISTORIC PLACES  
PROPERTY PHOTOGRAPH FORM

(Type all entries - attach to or enclose with photograph)

STATE NEW JERSEY	
COUNTY SOMERSET	
FOR NPS USE ONLY	
ENTRY NUMBER SEP 13 1976	DATE

SEE INSTRUCTIONS

1. NAME

COMMON: Millstone District

AND/OR HISTORIC:

2. LOCATION

STREET AND NUMBER:

CITY OR TOWN:

Millstone (Borough)

STATE:

New Jersey

CODE

34

COUNTY:

Somerset

CODE

035

3. PHOTO REFERENCE

PHOTO CREDIT: Wayne T. McCabe

DATE OF PHOTO: 4-21-74

NEGATIVE FILED AT:


W. McCabe - 97 Fifth Street - Edison, N.J.

4. IDENTIFICATION

DESCRIBE VIEW, DIRECTION, ETC.

Photo no. 9

View looking south from South River Street toward no. 1403 Main Street (Dr. Abram Van Buren House). The present building was erected c. 1838 on a foundation of a then seventy year old house that burned down the year before.



80/16





NATIONAL REGISTER OF HISTORIC PLACES  
PROPERTY PHOTOGRAPH FORM

(Type all entries - attach to or enclose with photograph)

STATE	
NEW JERSEY	
COUNTY	
SOMERSET	
FOR NPS USE ONLY	
ENTRY NUMBER	DATE
SEP 13 1976	

1. NAME

COMMON: Millstone District

AND/OR HISTORIC:

2. LOCATION

STREET AND NUMBER:

CITY OR TOWN:

Millstone (Borough)

STATE:

New Jersey

CODE

34

COUNTY:

Somerset

CODE

035

3. PHOTO REFERENCE

PHOTO CREDIT: Wayne T. McCabe

DATE OF PHOTO: 4-21-74

NEGATIVE FILED AT:


W. McCabe - 97 Fifth Street - Edison, N.J.

4. IDENTIFICATION

DESCRIBE VIEW, DIRECTION, ETC.

Photo no. 10

View looking west from Main Street at no. 1410 Main. This contemporary view of the building shows later additions on both the north and south ends. This structure was originally build by Theodore Frelinghuysen in 1810.



SEE INSTRUCTIONS

9416



NATIONAL REGISTER OF HISTORIC PLACES  
PROPERTY PHOTOGRAPH FORM

(Type all entries - attach to or enclose with photograph)

STATE	NEW JERSEY	
COUNTY	SOMERSET	
FOR NPS USE ONLY		
ENTRY NUMBER	SEP 13 1974	DATE

SEE INSTRUCTIONS

1. NAME

COMMON: Millstone District

AND/OR HISTORIC:

2. LOCATION

STREET AND NUMBER:

CITY OR TOWN:

Millstone (Borough)

STATE:

New Jersey

CODE

34

COUNTY:

Somerset

CODE

035

3. PHOTO REFERENCE

PHOTO CREDIT: Wayne T. McCabe

DATE OF PHOTO: 4-21-74


NEGATIVE FILED AT: W. McCabe - 97 Fifth Street - Edison, N.J.

4. IDENTIFICATION

DESCRIBE VIEW, DIRECTION, ETC.

Photo no. 11

View looking east at the 'front' of no. 1419 Main Street, the Abraham Wilson House. Built in 1956 and designed by Frank Lloyd Wright, this is of architectural importance but yet must be considered a sample of 20th century intrusion into the 18th and 19th century historic district.



10 of 16



SUNDAY SCHOOL  
1811

NATIONAL REGISTER OF HISTORIC PLACES  
PROPERTY PHOTOGRAPH FORM

(Type all entries - attach to or enclose with photograph)

STATE	
NEW JERSEY	
COUNTY	
SOMERSET	
FOR NPS USE ONLY	
ENTRY NUMBER	DATE
	SEP 13 1976

SEE INSTRUCTIONS

1. NAME

COMMON: Millstone District

AND/OR HISTORIC:

2. LOCATION

STREET AND NUMBER:

CITY OR TOWN:

Millstone (Borough)

STATE:

New Jersey

CODE


34

COUNTY:

Somerset

CODE

035



3. PHOTO REFERENCE

PHOTO CREDIT: Wayne T. McCabe

DATE OF PHOTO: 4-21-74

NEGATIVE FILED AT:

W. McCabe - 97 Fifth Street - Edison, N.J.

4. IDENTIFICATION

DESCRIBE VIEW, DIRECTION, ETC.

Photo no. 12

View northwest of the corner of Main Street and Amwell Road of the Hills-borough Reformed Church built in 1828. Wood frame and a prime example of Federal architecture.

112  
16



NATIONAL REGISTER OF HISTORIC PLACES  
PROPERTY PHOTOGRAPH FORM

(Type all entries - attach to or enclose with photograph)

STATE	
NEW JERSEY	
COUNTY	
SOMERSET	
FOR NPS USE ONLY	
ENTRY NUMBER	DATE
SEP 13 1976	

SEE INSTRUCTIONS

1. NAME

COMMON:  Millstone District

AND/OR HISTORIC:

2. LOCATION

STREET AND NUMBER:

CITY OR TOWN:

Millstone (Borough)

STATE:

New Jersey

CODE

34

COUNTY:

Somerset

CODE

035

3. PHOTO REFERENCE

PHOTO CREDIT: Wayne T. McCabe

DATE OF PHOTO: 4-21-74

NEGATIVE FILED AT: W. McCabe - 97 Fifth Street - Edison, N.J.


4. IDENTIFICATION

DESCRIBE VIEW, DIRECTION, ETC.

Photo no. 14

View looking north at no. 115 Amwell Road. This building erected c. 1760 is presently under restoration.

12 of 16








NATIONAL REGISTER OF HISTORIC PLACES  
PROPERTY PHOTOGRAPH FORM

(Type all entries - attach to or enclose with photograph)

STATE <b>NEW JERSEY</b>	
COUNTY <b>SOMERSET</b>	
FOR NPS USE ONLY	
ENTRY NUMBER	DATE
	<b>SEP 13 1976</b>

SEE INSTRUCTIONS

<b>1. NAME</b>			
COMMON: <b>Millstone District</b>			
AND/OR HISTORIC:			
<b>2. LOCATION</b>			
STREET AND NUMBER:			
CITY OR TOWN: <b>Millstone</b>			
STATE: <b>New Jersey</b>	CODE <b>34</b>	COUNTY: <b>Somerset</b>	CODE <b>035</b>
<b>3. PHOTO REFERENCE</b>			
PHOTO CREDIT: <b>Wayne T. McCabe</b>			
DATE OF PHOTO: <b>4-21-74</b>			
NEGATIVE FILED AT: <b>W. McCabe - 97 Fifth Street - Edison, N.J.</b>			
<b>4. IDENTIFICATION</b>			
DESCRIBE VIEW, DIRECTION, ETC. <b>Photo no. 15 Street view looking east down Amwell Road from the corner of Alley Way and Amwell Road.</b>			



13 of 16




NATIONAL REGISTER OF HISTORIC PLACES  
PROPERTY PHOTOGRAPH FORM

(Type all entries - attach to or enclose with photograph)

STATE	New Jersey	
COUNTY	Somerset	
FOR NPS USE ONLY		
ENTRY NUMBER	SEP 13 1976	DATE

SEE INSTRUCTIONS

<b>1. NAME</b>			
COMMON:	Millstone District		
AND/OR HISTORIC:			
<b>2. LOCATION</b>			
STREET AND NUMBER:			
CITY OR TOWN:	Millstone Borough		
STATE:	New Jersey	CODE	COUNTY:
		34	Somerset
<b>3. PHOTO REFERENCE</b>			
PHOTO CREDIT:	Wayne McCabe		
DATE OF PHOTO:	April, 1974		
NEGATIVE FILED AT:	W. McCabe, 97 Fifth Street, Edison, NJ		
<b>4. IDENTIFICATION</b>			
DESCRIBE VIEW, DIRECTION, ETC.			
Photo # 16. View looking southeast on Ann Street at numbers 224 & 222 Ann Street. These two structures are typical of the buildings to be found on Ann Street, West Street, and Alley Way. Both were erected between 1830 and 1840.			



140/16



UNITED STATES DEPARTMENT OF THE INTERIOR  
NATIONAL PARK SERVICE


NATIONAL REGISTER OF HISTORIC PLACES  
PROPERTY PHOTOGRAPH FORM

(Type all entries - attach to or enclose with photograph)

STATE New Jersey	
COUNTY Somerset	
FOR NPS USE ONLY	
ENTRY NUMBER SEP 13 1976	DATE

SEE INSTRUCTIONS

1. NAME			
COMMON:		Millstone Historic District	
AND/OR HISTORIC:			
2. LOCATION			
STREET AND NUMBER:			
CITY OR TOWN:			
STATE:		CODE	COUNTY:
New Jersey		34	Somerset
			CODE
			035
3. PHOTO REFERENCE			
PHOTO CREDIT:		Wayne T. McCabe	
DATE OF PHOTO:		April, 1974	
NEGATIVE FILED AT:		W. McCabe, 97 Fifth Street Edison, NJ	



4. IDENTIFICATION	
DESCRIBE VIEW, DIRECTION, ETC.	
Photo #17. Street scene looking east down Ann Street from the corner of Ann Street and Alley Way.	

1625



NATIONAL REGISTER OF HISTORIC PLACES  
PROPERTY PHOTOGRAPH FORM

(Type all entries - attach to or enclose with photograph)

STATE	
New Jersey	
COUNTY	
Somerset	
FOR NPS USE ONLY	
ENTRY NUMBER	DATE
SEP 13 1976	

SEE INSTRUCTIONS

1. NAME

COMMON: Millstone Historic District

AND/OR HISTORIC:

2. LOCATION

STREET AND NUMBER:

CITY OR TOWN:

Millstone Borough

STATE:

New Jersey

CODE

34

COUNTY:

Somerset

CODE

035

3. PHOTO REFERENCE

PHOTO CREDIT: Wayne T. McCabe

DATE OF PHOTO: April, 1974

NEGATIVE FILED AT: W. McCabe, 97 Fifth Street, Edison, NJ

4. IDENTIFICATION

DESCRIBE VIEW, DIRECTION, ETC.

Photo # 18.

View looking south from the bend at the southern end of Main Street. This building was erected ca. 1755 and is the Van Doren House. This house served as headquarters for Washington and his officers after retiring from the battle of Princeton.



19  
7/6