

UNITED STATES DEPARTMENT OF THE INTERIOR  
NATIONAL PARK SERVICE

**NATIONAL REGISTER OF HISTORIC PLACES  
INVENTORY -- NOMINATION FORM**

FOR NPS USE ONLY	
RECEIVED	DEC 18 1979
DATE ENTERED	

Warren County Multiple Resources Nomination City of Bowling Green  
Warren County, Kentucky

CONTINUATION SHEET

ITEM NUMBER 8 PAGE 15

College Hill District  
Wa-B-140-185  
Description

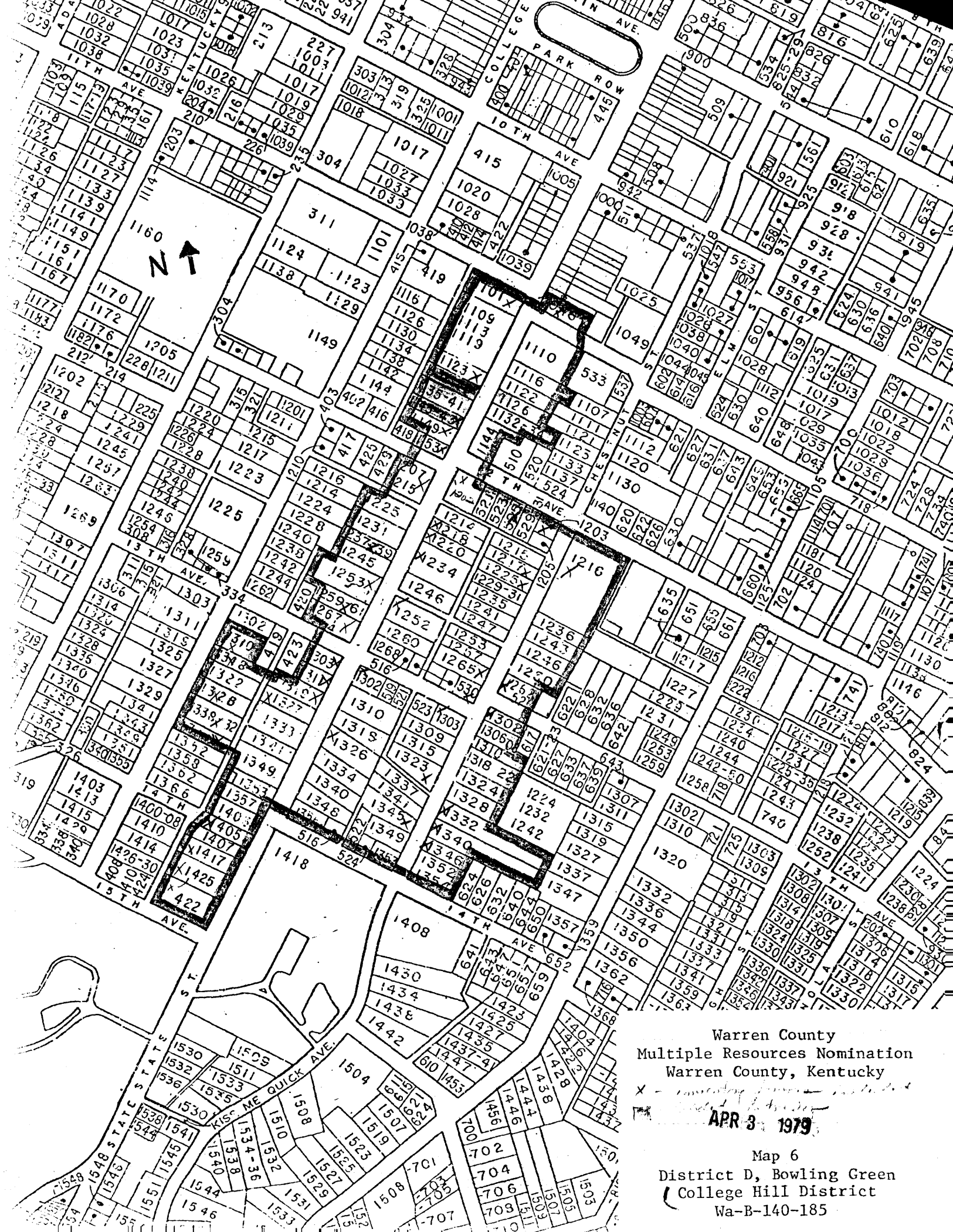
The spine of this residential district is three blocks of State Street, a principal north-south street which connects the Downtown Commercial District with the campus of Western Kentucky University on College Hill. The presence from the 1880s of three colleges on the summit of the hill--Ogden College, Potter College and now Western Kentucky University--stimulated the growth of the growth of this residential section between the hill and the historic core of the city. In addition to housing members of the academic community, the College Hill District has served the professional and political sectors of the community. Styles, forms and construction methods are freely mixed throughout the district, but the majority of structures were built in Queen Anne, Greek Revival, Italianate or Eclectic styles between about 1840 and about 1930; a further sense of unity stems from the dominance of two-story house forms based on T-plans or central passage plans. Because of heavy planting of trees and shrubbery throughout the district, streetscape photographs are impossible to obtain.

Significance

Although several of the structures within the district possess local historical significance, the significance of the district is primarily architectural. All of the four churches within the district and many of the houses possess architectural significance individually, but it is in the mass of buildings that the district is locally recognized as an architecturally significant and cohesive district that provides a key link between College Hill and the Downtown Commercial District. It is a well-preserved residential district that maintains a strong link with the past through its many late nineteenth and early twentieth century buildings.

The justification for the boundaries of the College Hill District is that on all sides there are either empty lots or structures of less historical or architectural significance. The district is a highly concentrated group of nineteenth and early twentieth century residences and churches with architectural and historical significance and constitutes the largest residential neighborhood in the city maintaining its integrity and character.

Number of buildings: 107  
Number of contributing buildings: 105  
Number of intrusions: 2 (see Item Number 7, page 4)



Warren County  
Multiple Resources Nomination  
Warren County, Kentucky  
APR 3 1979  
Map 6  
District D, Bowling Green  
College Hill District  
Wa-B-140-185



KENTUCKY HISTORIC RESOURCES INVENTORY

Wa-B-142

1. Historic Name (s)  
Original Owner  
Present Name

3. Owner's Name  
Stephen E Malcom

4. Owner's Address  
1328 College St, Bowling Green

5. Location  
1328 College - east side

6. Open to Public  
Yes  No

7. Visible from road  
Yes  No

8. Ownership  
Private   
Local   
State   
Federal

9. Local Contact/Organization

22. ADD/County  
BARIV/WA

23. Zoning Classification  
Magisterial District

24. U.S.G. S. Quadrant (15'/75')  
Bowling Green South

25. UTM Reference within District D

26. Prehistoric Site  
Historic Site  
Building

27. District  
Name: College Hill

10. Site Plan with North Arrow

11. Architect

12. Builder

13. Date  
early 20th c.

14. Style

15. Original Use  
house

16. Present Use  
house

17. Condition  
Interior   
Exterior excellent

28. Significance Evaluation  
Inventory

29. Status  
National Landmark   
National Register   
Landmark Certificate   
Kentucky Survey   
Local Landmark   
HABS/HAER

30. Theme  
Primary architecture  
Secondary  
Other

31. Endangered  
Yes   
No

18. Description  
2 story frame - T-plan - decorative pilasters and pediments around windows and doors - original porch



19. History

Roll No. 12  
Picture No.  
Direction

20. Significance  
Close proximity to similar historic structures.

33. Tape No. Negative No.  
34. Prepared by:  
KTG-JCH  
35. Organization  
KHC  
36. Date  
Spring 1978

21. Source of Information

37. Revision Dates  
38. Staff Review

KENTUCKY HISTORIC RESOURCES INVENTORY

Wa-B-143

1. Historic Name (s)  
Original Owner  
Present Name

3. Owner's Name  
Suzanne Coombs

4. Owner's Address  
1338 College St., Bowling Green

5. Location  
1332-1338  
east side of College St - (just south of 1328)

6. Open to Public  
Yes  No

7. Visible from road  
Yes  No

8. Ownership  
Private   
Local   
State   
Federal

9. Local Contact/Organization

22. ADD/County  
BARTON/WA

23. Zoning Classification  
Magisterial District (H)

24. U.S.G. S. Quadrant (15'/75')  
Bowling Green South

25. UTM Reference within District D  
Zone Easting Northing

26. Prehistoric Site  
Historic Site  
Building

27. District  
Name: College Hill

28. Significance Evaluation  
Ky. Survey

10. Site Plan with North Arrow

11. Architect

12. Builder

13. Date  
1890's

14. Style

15. Original Use  
house

16. Present Use  
house

17. Condition  
Interior   
Exterior excellent

29. Status  
National Landmark   
National Register   
Landmark Certificate   
Kentucky Survey   
Local Landmark   
HABS/HAE R


30. Theme  
Primary architecture  
Secondary  
Other

31. Endangered  
Yes   
No

18. Description  
Two story brick-modified Pyramidal T plan - semi octagonal bay beneath a projecting gable - original leaded windows - porch probably later -



19. History



20. Significance  
close proximity to other similar historic structures.

33. Tape No. Negative No.

34. Prepared by:  
KTG-JCH

35. Organization  
KHC

36. Date  
Spring 1978

21. Source of Information

37. Revision Dates 38. Staff Review

KENTUCKY HISTORIC RESOURCES INVENTORY

Wa-B-144

1. Historic Name (s)  
Original Owner  
2. Present Name  
3. Owner's Name  
4. Owner's Address  
5. Location  
6. Open to Public  
7. Visible from road  
8. Ownership  
9. Local Contact/Organization


22. ADD/County  
23. Zoning Classification  
24. U.S.G. S. Quadrant (15'/75')  
25. UTM Reference  
26. Prehistoric Site  
27. District  
28. Significance Evaluation

10. Site Plan with North Arrow

11. Architect  
12. Builder  
13. Date  
14. Style  
15. Original Use  
16. Present Use  
17. Condition

29. Status  
30. Theme  
31. Endangered

18. Description

32.  ATTACH PHOTO  
32A-33

19. History

Roll No.  
Picture No.  
Direction

20. Significance

33. Tape No. Negative No.  
34. Prepared by:  
35. Organization  
36. Date

21. Source of Information

37. Revision Dates  
38. Staff Review

Joseph Siddens

1352 College, Bowling Green

1340 College St - east side

No

Yes

Private   
Local  
State  
Federal

BARI V / WA

Bowling Green South

within District 0

Zone Easting Northing

Historic Site Structure

Building

Yes

No

College Hill

Ky. Survey

Date

National Landmark  
National Register  
Landmark Certificate  
Kentucky Survey  
Local Landmark  
HABS/HAER

30. Theme  
Primary architecture  
Secondary  
Other

Yes  
No

One story frame T plan - later porch - round arched windows - octagonal bay beneath projecting gable



32A-33

12

Close proximity to other similar historic structures.

KTG-JCH

KHC

Spring 1978

KENTUCKY HISTORIC RESOURCES INVENTORY

Wa-B-145

1. Historic Name (s) Settles House  
 Original Owner Warner Settles\*  
 Present Name

22. ADD/County BAK     
 23. Zoning Classification  
 Magisterial District (30)

3. Owner's Name Baptist Student Union  
 4. Owner's Address 450 E 15th St.

24. U.S.G. S. Quadrant (15'/75') Bowling Green South  
 25. UTM Reference Within District D  
 Zone Easting Northing

5. Location 1425 } State - west side  
1423 }  
 6. Open to Public Yes  No   
 7. Visible from road Yes  No   
 8. Ownership Private   
 Local   
 State   
 Federal   
 9. Local Contact/Organization

26. Prehistoric Site  Object   
 Historic Site  Structure   
 Building  
 27. District Yes  No   
 Name: College Hill

10. Site Plan with North Arrow


11. Architect  
 12. Builder  
 13. Date last 1/4 19th c.  
 14. Style    
 15. Original Use house  
 16. Present Use house  
 17. Condition    
 Interior  
 Exterior excellent

28. Significance Evaluation        
 29. Status National Landmark   
 National Register   
 Landmark Certificate   
 Kentucky Survey   
 Local Landmark   
 HABS/HAER

18. Description 2 story brick - segmental arches - sunburst motif in pedimented porch - bracketed cornice supported by very deep brackets with in-fill between forming a cove cornice - Pyramidal rooked T-plan type - projecting semi-octagonal on left  
 key site: summit of College Hill on State St.

30. Theme Primary architecture     
 Secondary  
 Other  
 31. Endangered Yes  No

19. History



20. Significance Strongly contributes to form of community; close proximity to other similar historic structures.


33. Tape No. Roll 40 Negative No.  
 34. Prepared by: KTG - JCH  
 35. Organization KHC  
 36. Date Spring 1978

21. Source of Information \* Mrs. Roy Morningstar

37. Revision Dates 38. Staff Review

KENTUCKY HISTORIC RESOURCES INVENTORY

Wa-B-146

1. Historic Name (s)		22. ADD/County PARM <input type="checkbox"/>	
Original Owner		23. Zoning Classification Magisterial District <input checked="" type="checkbox"/>	
Present Name		24. U.S.G. S. Quadrant (15'/75') Bowling Green South	
3. Owner's Name PO Box 1050, Bowling Green		25. UTM Reference Within District D <input type="checkbox"/> Zone <input type="checkbox"/> Easting <input type="checkbox"/> Northing	
4. Owner's Address Bowling Green Bank + Trust c/o Mrs Anna Ervin		26. Prehistoric Site Historic Site <input type="checkbox"/> Object Structure <input type="checkbox"/>	
5. Location <del>1411</del> State St - westside		Building <input checked="" type="checkbox"/>	
6. Open to Public Yes <input type="checkbox"/> No <input checked="" type="checkbox"/>	7. Visible from road Yes <input checked="" type="checkbox"/> No <input type="checkbox"/>	27. District Name: College Hill	
9. Local Contact/Organization		28. Significance Evaluation Inventory <input checked="" type="checkbox"/> Date <input type="checkbox"/>	
8. Ownership Private <input checked="" type="checkbox"/> Local <input type="checkbox"/> State <input type="checkbox"/> Federal <input type="checkbox"/>		29. Status National Landmark <input type="checkbox"/> National Register <input type="checkbox"/> Landmark Certificate <input type="checkbox"/> Kentucky Survey <input type="checkbox"/> Local Landmark <input type="checkbox"/> HABS/HAER <input type="checkbox"/>	
10. Site Plan with North Arrow		30. Theme Primary <u>architecture</u> <input type="checkbox"/> Secondary <input type="checkbox"/> Other <input type="checkbox"/>	
11. Architect		31. Endangered Yes <input type="checkbox"/> No <input checked="" type="checkbox"/>	
12. Builder		32. 	
13. Date turn of century		Roll No. <u>10</u>	
14. Style <input type="checkbox"/>		Picture No. _____	
15. Original Use house		Direction _____	
16. Present Use house		33. Tape No. _____ Negative No. _____	
17. Condition Interior <input type="checkbox"/> Exterior <u>good</u> <input type="checkbox"/>		34. Prepared by: KTG-JCH	
18. Description 2 story frame - Pyramidal roofed T plan - original porch.		35. Organization KHC	
19. History		36. Date Spring 1978	
20. Significance Close proximity to other similar historic structures.		37. Revision Dates _____ 38. Staff Review _____	
21. Source of Information			



KENTUCKY HISTORIC RESOURCES INVENTORY

Wa-B-147

1. Historic Name (s) Hughes House  
 Original Owner Morgan Hughes \*  
 Present Name \_\_\_\_\_  
 3. Owner's Name Delta Xi Alpha Sorority  
 4. Owner's Address 1913 Nashville Rd, Bowling Green  
 5. Location 1405 (north of 1407) - State St - west side  
 6. Open to Public Yes  No   
 7. Visible from road Yes  No   
 8. Ownership Private   
 Local   
 State   
 Federal   
 9. Local Contact/Organization \_\_\_\_\_

22. ADD/County BARI   
 23. Zoning Classification Magisterial District   
 24. U.S.G. S. Quadrant (15'/75') Bowling Green South  
 25. UTM Reference within District D  
 Zone \_\_\_\_\_ Easting \_\_\_\_\_ Northing \_\_\_\_\_  
 26. Prehistoric Site \_\_\_\_\_ Object \_\_\_\_\_  
 Historic Site \_\_\_\_\_ Structure \_\_\_\_\_  
Building  
 27. District Yes  No   
 Name: College Hill  
 28. Significance Evaluation Ky. Survey

10. Site Plan with North Arrow \_\_\_\_\_  
 11. Architect \_\_\_\_\_  
 12. Builder 20th!  
 13. Date 1st 1/4 19th c.  
 14. Style   
 15. Original Use house  
 16. Present Use Sorority  
 17. Condition Interior   
 Exterior excellent

29. Status \_\_\_\_\_ Date \_\_\_\_\_  
 National Landmark   
 National Register   
 Landmark Certificate   
 Kentucky Survey   
 Local Landmark   
 HABS/HAER   
 30. Theme architecture   
 Primary \_\_\_\_\_  
 Secondary \_\_\_\_\_  
 Other \_\_\_\_\_  
 31. Endangered Yes  No

18. Description 2 story stone and frame - 1st floor stone work alternate wide and narrow courses - deeply overhanging eaves - pyramidal roof - second floor line flares outward - original leaded windows - original porch on stone piers - monitor dormer - roof flares at eaves as do dormers.



19. History \_\_\_\_\_

32. ★  
 Roll No. 10  
 Picture No. \_\_\_\_\_  
 Direction \_\_\_\_\_

20. Significance exhibits qualities of outstanding design.

33. Tape No. \_\_\_\_\_ Negative No. \_\_\_\_\_  
 34. Prepared by: KTG-JCH  
 35. Organization KHC  
 36. Date Spring 1978  
 37. Revision Dates \_\_\_\_\_ 38. Staff Review \_\_\_\_\_

21. Source of Information \* Mrs Roy Morningstar

KENTUCKY HISTORIC RESOURCES INVENTORY

Wa-B-148

1. Historic Name (s) Gaines House  
 Original Owner John B Gaines \*  
 Present Name \_\_\_\_\_

3. Owner's Name William B. Cate

4. Owner's Address 1319 State, Bowling Green

5. Location 1327 State St west side

6. Open to Public Yes  No

7. Visible from road Yes  No

8. Ownership Private   
 Local   
 State   
 Federal

9. Local Contact/Organization \_\_\_\_\_

22. ADD/County BARI

23. Zoning Classification Magisterial District ~~(42)~~

24. U.S.G. S. Quadrant (15'/75') Bowling Green South

25. UTM Reference within District D  
 Zone \_\_\_\_\_ Easting \_\_\_\_\_ Northing \_\_\_\_\_

26. Prehistoric Site \_\_\_\_\_ Object \_\_\_\_\_  
 Historic Site \_\_\_\_\_ Structure \_\_\_\_\_  
Building

27. District Yes  No   
 Name: College Hill

28. Significance Evaluation

10. Site Plan with North Arrow \_\_\_\_\_

11. Architect \_\_\_\_\_

12. Builder \_\_\_\_\_

13. Date last 1/4 19<sup>th</sup> cent

14. Style

15. Original Use house

16. Present Use house

17. Condition    
 Interior \_\_\_\_\_  
 Exterior excellent


29. Status Ry. Survey  
 National Landmark   
 National Register   
 Landmark Certificate   
 Kentucky Survey   
 Local Landmark   
 HABS/HAER

30. Theme architecture  
 Primary \_\_\_\_\_  
 Secondary \_\_\_\_\_  
 Other \_\_\_\_\_

31. Endangered Yes  No

18. Description 2 story frame - (wood) Pyramidal roofed T plan - octagonal turret in angle - w/ w/ boarding scored to imitate ashlar - original porch - flared eaves - decorative wood grid applied to gable end.

19. History \_\_\_\_\_



20. Significance Particularly clear illustration of an unusual style; close proximity to other similar historic structures.

33. Tape No. \_\_\_\_\_ Negative No. \_\_\_\_\_

34. Prepared by: KTG-JCH

35. Organization KHC

36. Date Spring 1978

21. Source of Information \* Mrs. Roy Morningstar

37. Revision Dates \_\_\_\_\_ 38. Staff Review \_\_\_\_\_

KENTUCKY HISTORIC RESOURCES INVENTORY

Wa-B-149

1. Historic Name (s) Nahn House  
 Original Owner Ben Nahn \*  
 Present Name \_\_\_\_\_

3. Owner's Name William B. Cate

4. Owner's Address 1319 State St, Bowling Green

5. Location 1319 State St - west side

6. Open to Public Yes  No

7. Visible from road Yes  No

8. Ownership Private   
 Local   
 State   
 Federal

9. Local Contact/Organization \_\_\_\_\_

22. ADD/County BARREN

23. Zoning Classification Magisterial District

24. U.S.G. S. Quadrant (15'/75') Bowling Green South

25. UTM Reference Within District D

26. Prehistoric Site Building  
 Historic Site \_\_\_\_\_  
 Object \_\_\_\_\_  
 Structure \_\_\_\_\_

27. District Yes No   
 Name: College Hill

28. Significance Evaluation Ky. Survey

10. Site Plan with North Arrow \_\_\_\_\_

11. Architect \_\_\_\_\_

12. Builder \_\_\_\_\_

13. Date turn of century

14. Style eclectic

15. Original Use dwelling

16. Present Use dwelling

17. Condition excellent  
 Interior   
 Exterior

29. Status \_\_\_\_\_ Date \_\_\_\_\_  
 National Landmark   
 National Register   
 Landmark Certificate   
 Kentucky Survey   
 Local Landmark   
 HABS/HAER

30. Theme architecture  
 Primary \_\_\_\_\_  
 Secondary \_\_\_\_\_  
 Other \_\_\_\_\_

31. Endangered Yes  No

18. Description 2 1/2 story brick - cut stone insets - sun burst motif in projecting gable - porch probably later, spindle work -



19. History see Wa-B-75: family business

Roll No. 10  
 Picture No. \_\_\_\_\_  
 Direction \_\_\_\_\_

20. Significance Close proximity to other similar historic structures.

33. Tape No. \_\_\_\_\_ Negative No. \_\_\_\_\_  
 34. Prepared by: KTG-JCH  
 35. Organization KHC

21. Source of Information \* Mrs Roy Morningstar

36. Date Spring 1978  
 37. Revision Dates \_\_\_\_\_ 38. Staff Review \_\_\_\_\_

KENTUCKY HISTORIC RESOURCES INVENTORY

Wa-B-150

1. Historic Name (s)  
Original Owner  
Present Name

3. Owner's Name  
**Stanley Strong Cooke**

4. Owner's Address  
**1311 State St., Bowling Green**

5. Location  
**1311 State St - west side**

6. Open to Public  
Yes  No

7. Visible from road  
Yes  No

8. Ownership  
Private   
Local   
State   
Federal

9. Local Contact/Organization

22. ADD/County  
BARREN

23. Zoning Classification  
Magisterial District **(27)**

24. U.S.G. S. Quadrant (15'/75')  
**Bowling Green South**

25. UTM Reference within district D  
Zone Easting Northing

26. Prehistoric Site  
Historic Site  
Object Structure  
**Building**

27. District  
Yes  No   
Name: **College Hill**

28. Significance Evaluation  
**Inventory**

10. Site Plan with North Arrow

11. Architect

12. Builder

13. Date  
**turn of century**

14. Style  
**Second Emp.**

15. Original Use  
**house**

16. Present Use  
**house**

17. Condition  
Interior    
Exterior **good**

29. Status  
National Landmark   
National Register   
Landmark Certificate   
Kentucky Survey   
Local Landmark   
HABS/HAER

30. Theme  
Primary **architecture**     
Secondary   
Other

31. Endangered  
Yes  No

18. Description  
**2 story 2 bay frame; simplified Sec. Empire roof;**



19. History

Roll No. **10**  
Picture No. \_\_\_\_\_  
Direction \_\_\_\_\_

20. Significance  
**close proximity to other similar historic structures,**

33. Tape No. \_\_\_\_\_ Negative No. \_\_\_\_\_  
34. Prepared by: **KTG-JCH**  
35. Organization **KHC**  
36. Date **Spring 1978**

21. Source of Information

37. Revision Dates \_\_\_\_\_ 38. Staff Review \_\_\_\_\_

KENTUCKY HISTORIC RESOURCES INVENTORY

Wa-B-151

1. Historic Name (s) Williams House  
 Original Owner J. Mott Williams\*  
 Present Name

22. ADD/County BARI   
 23. Zoning Classification  
 Magisterial District (124)

3. Owner's Name  
W.A. Wagoner

24. U.S.G. S. Quadrant (15'/75')  
Bowling Green South  
 25. UTM Reference within district D  
 Zone Easting Northing

4. Owner's Address  
1303 State St., Bowling Green  
 5. Location  
SW corner (1303) State St + 13\*

26. Prehistoric Site Object  
 Historic Site Structure  
 Building

6. Open to Public Yes  No   
 7. Visible from road Yes  No   
 8. Ownership Private   
 Local State Federal

27. District Name: College Hill  
 Yes  No

10. Site Plan with North Arrow


11. Architect  
 12. Builder  
 13. Date turn of century  
 14. Style eclectic   
 15. Original Use house  
 16. Present Use house  
 17. Condition Interior   
 Exterior excellent

28. Significance Evaluation Ky. survey   
 29. Status National Landmark National Register Landmark Certificate Kentucky Survey Local Landmark HABS/HAER

18. Description Two-story frame - corner tower octagonal stick style patterning of shingles and recessed panels at 2nd floor line, cornice line, gables, and projections - later front porch

30. Theme architecture  
 Primary Secondary Other  
 31. Endangered Yes  No

19. History



Roll No. 6+9  
 Picture No.  
 Direction

20. Significance Close proximity to other similar historic structures.

33. Tape No. Negative No.  
 34. Prepared by: KTG-JCH

21. Source of Information \* Mrs. Roy Mornigstar

35. Organization KHC  
 36. Date Spring 1978  
 37. Revision Dates 38. Staff Review

KENTUCKY HISTORIC RESOURCES INVENTORY

Wa-B-152

1. Historic Name (s) J. W. Potter House  
 Original Owner J. Witt Potter\*  
 Present Name \_\_\_\_\_

3. Owner's Name  
Insured Management Investment Co.

4. Owner's Address  
418 E 10th St, Bowling Green

5. Location  
1267 State St west side - corner of 13th

6. Open to Public Yes  No   
 7. Visible from road Yes  No   
 8. Ownership Private   
 Local   
 State   
 Federal

9. Local Contact/Organization \_\_\_\_\_

22. ADD/County BARREN

23. Zoning Classification  
 Magisterial District (B)

24. U.S.G. S. Quadrant (15'/75')  
Bowling Green South

25. UTM Reference within district D  
 Zone \_\_\_\_\_ Easting \_\_\_\_\_ Northing \_\_\_\_\_

26. Prehistoric Site \_\_\_\_\_ Object \_\_\_\_\_  
 Historic Site \_\_\_\_\_ Structure \_\_\_\_\_  
Building

27. District Yes  No   
 Name: College Hill

28. Significance Evaluation  
Ky. Survey

10. Site Plan with North Arrow \_\_\_\_\_

11. Architect \_\_\_\_\_

12. Builder \_\_\_\_\_

13. Date  
Last 1/4 of 19th cent

14. Style  
Italianate

15. Original Use  
dwelling

16. Present Use  
dwelling

17. Condition Interior  Exterior  good

29. Status \_\_\_\_\_ Date \_\_\_\_\_  
 National Landmark   
 National Register   
 Landmark Certificate   
 Kentucky Survey   
 Local Landmark   
 HABS/HAER

30. Theme Primary architecture  
 Secondary \_\_\_\_\_  
 Other \_\_\_\_\_

31. Endangered Yes  No

18. Description 2 story brick - open porch on rt. side recently enclosed - original entry porch removed - side passage plan - projecting side bay.



19. History \_\_\_\_\_



20. Significance Close proximity to other similar historic structures.

33. Tape No. \_\_\_\_\_ Negative No. \_\_\_\_\_

34. Prepared by:  
KTG-JCH

35. Organization  
KHC

36. Date  
Spring 1978

21. Source of Information \* Mrs. Roy Morningstar

37. Revision Dates \_\_\_\_\_ 38. Staff Review \_\_\_\_\_

KENTUCKY HISTORIC RESOURCES INVENTORY

Wa-B-153

1. Historic Name (s) Dr. E. T. Barr House  
 Original Owner Dr. Edward T Barr\*  
 Present Name \_\_\_\_\_  
 3. Owner's Name Jerry Brooks  
 4. Owner's Address 1261 State St., Bowling Green  
 5. Location 1261 State st - westside  
 6. Open to Public Yes  No   
 7. Visible from road Yes  No   
 8. Ownership Private   
 Local   
 State   
 Federal   
 9. Local Contact/Organization \_\_\_\_\_

22. ADD/County BARI   
 23. Zoning Classification Magisterial District ~~BA~~  
 24. U.S.G. S. Quadrant (15'/75') Bowling Green South  
 25. UTM Reference within District D  
 Zone \_\_\_\_\_ Easting \_\_\_\_\_ Northing \_\_\_\_\_  
 26. Prehistoric Site \_\_\_\_\_ Object \_\_\_\_\_  
 Historic Site \_\_\_\_\_ Structure \_\_\_\_\_  
Building  
 27. District Yes No   
 Name: College Hill

10. Site Plan with North Arrow \_\_\_\_\_

11. Architect \_\_\_\_\_  
 12. Builder \_\_\_\_\_  
 13. Date 1885-1900  
 14. Style eclectic   
 15. Original Use house  
 16. Present Use house  
 17. Condition   
 Interior \_\_\_\_\_  
 Exterior excellent

28. Significance Evaluation Ky. survey   
 29. Status \_\_\_\_\_ Date \_\_\_\_\_  
 National Landmark   
 National Register   
 Landmark Certificate   
 Kentucky Survey   
 Local Landmark   
 HABS/HAER   
 30. Theme architecture   
 Primary \_\_\_\_\_  
 Secondary \_\_\_\_\_  
 Other \_\_\_\_\_

18. Description 2 1/2 story brick - later porch probably - segmented arches - decorative wainsboards - modified Pyramidal roofed T-plan



19. History \* \_\_\_\_\_

Roll No. 9  
 Picture No. \_\_\_\_\_  
 Direction \_\_\_\_\_

20. Significance Close proximity to other similar historic structures.

33. Tape No. \_\_\_\_\_ Negative No. \_\_\_\_\_  
 34. Prepared by: KTG-KHC-JCH  
 35. Organization KHC  
 36. Date Spring 1978

21. Source of Information \* Irene Sumpter

37. Revision Dates \_\_\_\_\_ 38. Staff Review \_\_\_\_\_

1. Historic Name (s) William Loving house  
 Original Owner William Voltaire Loving \*  
 Present Name \_\_\_\_\_

3. Owner's Name W.T. Raymer

4. Owner's Address 1253 State St, B. 6.

5. Location 1253 State St - (east side)

6. Open to Public Yes  No

7. Visible from road Yes  No

8. Ownership Private   
 Local   
 State   
 Federal

9. Local Contact/Organization \_\_\_\_\_

22. ADD/County BARIU/WA

23. Zoning Classification Magisterial District

24. U.S.G. S. Quadrant (15'/75') Bowling Green South

25. UTM Reference within District D

26. Prehistoric Site  Object   
 Historic Site  Structure   
 Building

27. District Yes  No   
 Name: College Hill

28. Significance Evaluation   
Ky Survey

10. Site Plan with North Arrow \_\_\_\_\_

11. Architect \_\_\_\_\_

12. Builder \_\_\_\_\_

13. Date 3<sup>rd</sup> 1/4 of 19<sup>th</sup> Cent

14. Style Greek Revival

15. Original Use dwelling/school

16. Present Use dwelling

17. Condition   
 Interior   
 Exterior good/altered

29. Status \_\_\_\_\_ Date \_\_\_\_\_

National Landmark   
 National Register   
 Landmark Certificate   
 Kentucky Survey  24 June 1970  
 Local Landmark   
 HABS/HAER


30. Theme Primary architecture  
 Secondary local politics  
 Other govt

31. Endangered Yes   
 No

18. Description Two story - five bay brick - single pilaster additions - central passage plan - stone lintels and sills - floor length windows - part of original portico - American bond on sides - unbonded front - pediment of portico original but columns, pilasters, gallery and brick wall are replacements.



19. History \*\* Built during the 1840s or 1850s - In 1866 Professor Thomas Storts bought this property and operated Green River Female College here - later this was the home of David Potter. Judge Voltaire Loving was a prominent lawyer, a legislator in the Ky. Assembly, Senator, Commonwealth Attorney and Circuit Judge.



20. Significance A well-known lawyer during the mid-1800s Judge Loving was a partner to Col. Henry Under and his son Benjamin C. Grider. Close proximity to other similar historic structures

Roll No. 9  
 Picture No. \_\_\_\_\_  
 Direction \_\_\_\_\_

33. Tape No. \_\_\_\_\_ Negative No. \_\_\_\_\_

34. Prepared by: KTG-JCH

35. Organization KHC

36. Date Spring 1978

37. Revision Dates \_\_\_\_\_ 38. Staff Review \_\_\_\_\_

21. Source of Information + Beard, Old Homes In and Near Bowling Green, Kentucky  
\*\* Sumpter, An Album of Early Warren County Landmarks



KENTUCKY HISTORIC RESOURCES INVENTORY

Wa-B-15#5

1. Historic Name (s) P. J. Potter House  
 Original Owner P.J. Potter\*  
 Present Name \_\_\_\_\_

3. Owner's Name Jo Covington

4. Owner's Address 1237 State St.

5. Location 1237 State St - west side

6. Open to Public Yes  No

7. Visible from road Yes  No

8. Ownership Private  Local  State  Federal

9. Local Contact/Organization \_\_\_\_\_

22. ADD/County BARIV/Wr.

23. Zoning Classification #4  
 Magisterial District #4

24. U.S.G. S. Quadrant (15'/75') Bowling Green South

25. UTM Reference within district D  
 Zone  Easting  Northing

26. Prehistoric Site  Object   
 Historic Site  Structure

27. District Building Yes  No   
 Name: College Hill

28. Significance Evaluation

10. Site Plan with North Arrow \_\_\_\_\_

11. Architect \_\_\_\_\_

12. Builder \_\_\_\_\_

13. Date turn of century

14. Style

15. Original Use dwelling

16. Present Use dwelling

17. Condition    
 Interior \_\_\_\_\_  
 Exterior good/alterred

29. Status \_\_\_\_\_ Date \_\_\_\_\_  
 National Landmark   
 National Register   
 Landmark Certificate   
 Kentucky Survey   
 Local Landmark   
 HABS/HAER

30. Theme architecture     
 Primary \_\_\_\_\_  
 Secondary \_\_\_\_\_  
 Other \_\_\_\_\_

31. Endangered Yes  No

18. Description 2 story 2 bay brick; altered entry; pyramidal roof; double-pile.



19. History \_\_\_\_\_

Roll No. 9  
 Picture No. \_\_\_\_\_  
 Direction \_\_\_\_\_

20. Significance Close proximity to other similar historic structures.

33. Tape No. \_\_\_\_\_ Negative No. \_\_\_\_\_  
 34. Prepared by: KTG-JCH  
 35. Organization KHC  
 36. Date Spring 1978

21. Source of Information \* Mrs. Roy Morningstar

37. Revision Dates \_\_\_\_\_ 38. Staff Review \_\_\_\_\_

KENTUCKY HISTORIC RESOURCES INVENTORY

Wa-B-156

1. Historic Name (s) Christ Episcopal Church

Original Owner \_\_\_\_\_

Present Name \_\_\_\_\_

3. Owner's Name Christ Episcopal Church

4. Owner's Address Trustees, Christ Episcopal Church  
1207-1215 State St., B.G.

5. Location W corner State + 12<sup>th</sup> (1207-1215 State)

6. Open to Public  Yes  No

7. Visible from road  Yes  No

8. Ownership  Private  
 Local  
 State  
 Federal

9. Local Contact/Organization \_\_\_\_\_

22. ADD/County BARIV

23. Zoning Classification Magisterial District

24. U.S.G. S. Quadrant (15'/75') Bowling Green South  
UTM Reference within District D

26. Prehistoric Site \_\_\_\_\_ Object \_\_\_\_\_  
Historic Site \_\_\_\_\_ Structure \_\_\_\_\_  
 Building

27. District  Yes  No  
Name: College Hill

28. Significance Evaluation  Ky. Survey

10. Site Plan with North Arrow \_\_\_\_\_

11. Architect \_\_\_\_\_

12. Builder \_\_\_\_\_

13. Date (1912) 1st 1/4 20th c.

14. Style English Gothic

15. Original Use religious meetings

16. Present Use church

17. Condition    
Interior excellent  
Exterior excellent

29. Status \_\_\_\_\_ Date \_\_\_\_\_

National Landmark

National Register

Landmark Certificate

Kentucky Survey

Local Landmark

HABS/HAER

30. Theme        
Primary religion  
Secondary arch  
Other \_\_\_\_\_

31. Endangered  Yes  No

18. Description 1/2 story stone; projecting entry porch; interior intact (applied beams) except for recent opening cut to give access from addition on south.

19. History \* Christ Church in Bowling Green was founded in 1844. The first church building was on East Main St. At one time the church became a hospital for eruptive diseases. The second church was on College St. Christ Church was incorporated in 1869 - The present church structure was erected in 1912



32. Roll No. 9

Picture No. \_\_\_\_\_

Direction \_\_\_\_\_

20. Significance Close proximity to other similar historic structures.

33. Tape No. \_\_\_\_\_ Negative No. \_\_\_\_\_

34. Prepared by: KTG-JCH

35. Organization KHC

36. Date Spring 1978

21. Source of Information \* One Hundred Years of Christ Episcopal Church, Bowling Green, Kentucky, News Publishing Co, 1944 Ky Library, Western

37. Revision Dates \_\_\_\_\_ 38. Staff Review \_\_\_\_\_

DEC 18 1978

KENTUCKY HISTORIC RESOURCES INVENTORY

Wa-B-157


1. Historic Name (s) T. C. Mitchell House  
 Original Owner TC. Mitchell \*  
 Present Name \_\_\_\_\_  
 3. Owner's Name William T Meyers  
 4. Owner's Address 726 Morehead Dr  
 5. Location 1153 State St. - NW corner State + 12<sup>th</sup>  
 6. Open to Public Yes  No   
 7. Visible from road Yes  No   
 8. Ownership Private   
 Local   
 State   
 Federal   
 9. Local Contact/Organization \_\_\_\_\_

22. ADD/County BARIY/WA   
 23. Zoning Classification Magisterial District   
 24. U.S.G. S. Quadrant (15'/75') Bowling Green South  
 25. UTM Reference within District D  
 Zone \_\_\_\_\_ Easting \_\_\_\_\_ Northing \_\_\_\_\_  
 26. Prehistoric Site \_\_\_\_\_ Object \_\_\_\_\_  
 Historic Site \_\_\_\_\_ Structure \_\_\_\_\_  
Building  
 27. District Yes  No   
 Name: College Hill

10. Site Plan with North Arrow \_\_\_\_\_  
 11. Architect \_\_\_\_\_  
 12. Builder \_\_\_\_\_  
 13. Date c. 1890-1910  
 14. Style Eclectic   
 15. Original Use house  
 16. Present Use house  
 17. Condition   
 Interior \_\_\_\_\_  
 Exterior good

28. Significance Evaluation Ky. Survey   
 29. Status \_\_\_\_\_ Date \_\_\_\_\_  
 National Landmark   
 National Register   
 Landmark Certificate   
 Kentucky Survey   
 Local Landmark   
 HABS/HAER   
 30. Theme architecture   
 Primary \_\_\_\_\_  
 Secondary \_\_\_\_\_  
 Other \_\_\_\_\_  
 31. Endangered Yes  No

18. Description 2 story brick - semi-octagonal projecting bay - modified pyramidal roofed T-plan - stone lintels carved with sunburst motifs - some segmentals - painted brick panels between floors - shingled stair wall projection - glazed brick panels in basketweave pattern



19. History \_\_\_\_\_

20. Significance Close proximity to other similar historic structures.

33. Tape No. \_\_\_\_\_ Negative No. \_\_\_\_\_  
 34. Prepared by: KTG-JCH  
 35. Organization KHC  
 36. Date Spring 1978  
 37. Revision Dates \_\_\_\_\_ 38. Staff Review \_\_\_\_\_

21. Source of Information Irene Sumpter

KENTUCKY HISTORIC RESOURCES INVENTORY

Wa - B - 158


1. Historic Name (s) Porter House  
 Original Owner Luther Porter\*  
 Present Name \_\_\_\_\_  
 3. Owner's Name Lena C. Ellis  
 4. Owner's Address 1149 State St.  
 5. Location 1149 State St. - west side  
 6. Open to Public Yes  No   
 7. Visible from road Yes  No   
 8. Ownership Private   
 Local   
 State   
 Federal   
 9. Local Contact/Organization \_\_\_\_\_

22. ADD/County Barren River / Warren   
 23. Zoning Classification Magisterial District  
 24. U.S.G. S. Quadrant (15'/75') Bowling Green South  
 25. UTM Reference within District D  
 Zone Easting Northing  
 26. Prehistoric Site Object  
 Historic Site Structure  
Building  
 27. District Yes  No   
 Name: College Hill

10. Site Plan with North Arrow \_\_\_\_\_  
 11. Architect \_\_\_\_\_  
 12. Builder \_\_\_\_\_  
 13. Date turn of the century  
 14. Style mansard   
 15. Original Use house  
 16. Present Use house  
 17. Condition   
 Interior \_\_\_\_\_  
 Exterior good

28. Significance Evaluation Ky Survey   
 29. Status National Landmark   
 National Register   
 Landmark Certificate   
 Kentucky Survey   
 Local Landmark   
 HABS/HAER   
 30. Theme Primary Architecture   
 Secondary \_\_\_\_\_  
 Other \_\_\_\_\_  
 31. Endangered Yes  No

18. Description Two story brick - semi-octagonal projecting bay - segmental arches - original porch - shaped porch in side entry original - mansard roof



19. History \_\_\_\_\_

20. Significance Close proximity to other historic structures similar  
 21. Source of Information \* Mrs. Roy Morningstar

33. Tape No. \_\_\_\_\_ Negative No. \_\_\_\_\_  
 34. Prepared by: KTG - JCH  
 35. Organization KHC  
 36. Date Spring 1978  
 37. Revision Dates \_\_\_\_\_ 38. Staff Review \_\_\_\_\_

KENTUCKY HISTORIC RESOURCES INVENTORY

Wa-B-159

1. Historic Name (s) Delaney House  
 Original Owner Hirum Delaney\*  
 Present Name

22. ADD/County BARIV/WA   
 23. Zoning Classification  
 Magisterial District (##)

3. Owner's Name Clinic Building Inc.  
 4. Owner's Address 1109 State

24. U.S.G. S. Quadrant (15'/75')  
Bowling Green South  
 25. UTM Reference within District D  
 Zone Easting Northing

5. Location 1145 State St. west side

26. Prehistoric Site  Object  
 Historic Site  Structure  
 Building  
 27. District  Yes  No  
 Name: College Hill

6. Open to Public Yes  No   
 7. Visible from road Yes  No   
 9. Local Contact/Organization

8. Ownership  
 Private   
 Local   
 State   
 Federal

28. Significance Evaluation  
Ky. Survey    
 29. Status  National Landmark  
 National Register  
 Landmark Certificate  
 Kentucky Survey  
 Local Landmark  
 HABS/HAER

10. Site Plan with North Arrow

11. Architect  
 12. Builder  
 13. Date last 1/4 19th cent  
 14. Style   
 15. Original Use house  
 16. Present Use house  
 17. Condition   
 Interior  
 Exterior good

30. Theme  
 Primary architecture   
 Secondary  
 Other  
 31. Endangered Yes  No

18. Description 2 story, 2 bay brick; projecting, gabled entry bay.



19. History

Roll No. 8  
 Picture No.  
 Direction

20. Significance Close proximity to other similar historic structures.

33. Tape No. Negative No.  
 34. Prepared by: KTG-KHC-JCH  
 35. Organization KHC  
 36. Date Spring 1978

21. Source of Information \* Mrs. Roy Morningsstar

37. Revision Dates 38. Staff Review

KENTUCKY HISTORIC RESOURCES INVENTORY

Wa-B-160

1. Historic Name (s) Carson House  
 Original Owner James Carson\*  
 Present Name \_\_\_\_\_  
 3. Owner's Name Clinic Building Inc.  
 4. Owner's Address 1109 State  
1131-33  
 5. Location State St - west side (south of 1123)  
 6. Open to Public Yes  No   
 7. Visible from road Yes  No   
 8. Ownership Private   
 Local   
 State   
 Federal   
 9. Local Contact/Organization \_\_\_\_\_


22. ADD/County BARREN   
 23. Zoning Classification  
 Magisterial District HA  
 24. U.S.G. S. Quadrant (15'/75')  
Bowling Green South  
 25. UTM Reference within District D  
 Zone \_\_\_\_\_ Easting \_\_\_\_\_ Northing \_\_\_\_\_  
 26. Prehistoric Site \_\_\_\_\_ Object \_\_\_\_\_  
 Historic Site \_\_\_\_\_ Structure \_\_\_\_\_  
Building  
 27. District Yes  No   
 Name: College Hill

10. Site Plan with North Arrow \_\_\_\_\_

11. Architect \_\_\_\_\_  
 12. Builder \_\_\_\_\_  
 13. Date early 20th c.  
 14. Style   
 15. Original Use house  
 16. Present Use \_\_\_\_\_  
 17. Condition   
 Interior \_\_\_\_\_  
 Exterior good

28. Significance Evaluation Ry. Survey  
 29. Status \_\_\_\_\_ Date \_\_\_\_\_  
 National Landmark \_\_\_\_\_  
 National Register \_\_\_\_\_  
 Landmark Certificate \_\_\_\_\_  
 Kentucky Survey \_\_\_\_\_  
 Local Landmark \_\_\_\_\_  
 HABS/HAER \_\_\_\_\_  
 30. Theme architecture  
 Primary \_\_\_\_\_  
 Secondary \_\_\_\_\_  
 Other \_\_\_\_\_  
 31. Endangered Yes  No

18. Description 2 1/2 story - 3 bayframe - original porch - flared eaves - monitor dormers - hipped roof



19. History \* Owned by James Carson in 1901

33. Tape No. \_\_\_\_\_ Negative No. \_\_\_\_\_  
 34. Prepared by: KTG - JCH  
 35. Organization RHC  
 36. Date Spring 1978  
 37. Revision Dates \_\_\_\_\_ 38. Staff Review \_\_\_\_\_

20. Significance Close proximity to other similar historic structures.

21. Source of Information \* Irene Sumpter

KENTUCKY HISTORIC RESOURCES INVENTORY

Wa-B-161

1. Historic Name (s) O.C. Carson House  
 Original Owner O.C. Carson  
 Present Name \_\_\_\_\_  
 3. Owner's Name Dan Ray Stone  
 4. Owner's Address 1123 State St.  
 5. Location 1123 State St. - west side  
 6. Open to Public Yes  No   
 7. Visible from road Yes  No   
 8. Ownership Private  Local  State  Federal

22. ADD/County Barren River / Warren   
 23. Zoning Classification Magisterial District  
 24. U.S.G. S. Quadrant (15'/75') Bowling Green South  
 25. UTM Reference Within District D  
 Zone \_\_\_\_\_ Easting \_\_\_\_\_ Northing \_\_\_\_\_  
 26. Prehistoric Site \_\_\_\_\_ Object \_\_\_\_\_  
 Historic Site \_\_\_\_\_ Structure \_\_\_\_\_  
Building  
 27. District Yes  No   
 Name: College Hill  
 28. Significance Evaluation NR

10. Site Plan with North Arrow \_\_\_\_\_  
 11. Architect \_\_\_\_\_  
 12. Builder \_\_\_\_\_  
 13. Date from 1840's  
 14. Style Greek Revival   
 15. Original Use house  
 16. Present Use house  
 17. Condition   
 Interior \_\_\_\_\_  
 Exterior good/ altered

29. Status \_\_\_\_\_ Date \_\_\_\_\_  
 National Landmark   
 National Register   
 Landmark Certificate   
 Kentucky Survey   
 Local Landmark   
 HABS/HAER   
 30. Theme architecture   
 Primary \_\_\_\_\_  
 Secondary \_\_\_\_\_  
 Other \_\_\_\_\_  
 31. Endangered Yes  No

18. Description Two story - four bay brick - stone lintels - emish bond - originally three bay side passage lan - bulls eye corner blocks in lintels - later cor surround with iron cresting - altered windows



19. History 1877 atlas - O.C. Carson

Roll No. 8  
 Picture No. \_\_\_\_\_  
 Direction \_\_\_\_\_

20. Significance Close proximity to other similar historic structures; particularly clear illustration by way of additions and alterations of changes in style.

33. Tape No. \_\_\_\_\_ Negative No. \_\_\_\_\_  
 34. Prepared by: KTG - JCH

21. Source of Information \_\_\_\_\_

35. Organization KHC  
 36. Date Spring 1978  
 37. Revision Dates \_\_\_\_\_ 38. Staff Review \_\_\_\_\_

KENTUCKY HISTORIC RESOURCES INVENTORY

Wa-B-162

1. Historic Name (s) M.E. Church South \*

Original Owner Trustees

Present Name State St. Methodist Church

3. Owner's Name Trustees State St. Methodist Church

4. Owner's Address 1101 State St.

5. Location SW corner State and 11<sup>th</sup> St. (1101 State)

6. Open to Public  Yes  No

7. Visible from road  Yes  No

8. Ownership  Private  Local  State  Federal

9. Local Contact/Organization

22. ADD/County BARREN

23. Zoning Classification Magisterial District

24. U.S.G. S. Quadrant (15'/75') Bowling Green South

25. UTM Reference within District D

26. Prehistoric Site  Object  Structure

27. District  Yes  No  
Name: College Hill

28. Significance Evaluation  National Register  State  Local

10. Site Plan with North Arrow

11. Architect

12. Builder

13. Date 1896\*

14. Style Romanesque

15. Original Use Church

16. Present Use Church


17. Condition  Interior  Exterior excellent

29. Status  National Landmark  National Register  Landmark Certificate  Kentucky Survey  Local Landmark  HABS/HAER

30. Theme architecture

31. Endangered  Yes  No

18. Description irregularly massed, stone; 5-stage, square corner tower; numerous projections from basically cruciform mass; key site at N. end of College Hill district; finely composed fenestration; expert stonework; well preserved detail.



19. History 1927 addition in rear

\*\* One of the first Methodist Churches in B.G. was located on lower State St in 1842. The church itself was formed in 1819 and the first structure was erected the following year. The present church was built in 1896. Methodist Missionaries first held services in Warren as early as 1809.

33. Tape No. Roll 8 Negative No. X

20 Significance The first Methodist class was begun in 1919 the year after the first Baptist congregation was organized. Exhibits qualities of outstanding design and craftsmanship; close proximity to other historic structures

34. Prepared by: KTG-JCH

Source of Information \* page \*\* Beard - Old Homes In and Near Bowling Green

35. Organization KHC

36. Date Spring 78

37. Revision Dates

38. Staff Review

History of Bowling Green Churches taken from the Development Edition of the Times Journal 1913 Key Library



KENTUCKY HISTORIC RESOURCES INVENTORY

Wa-B-163

1. Historic Name (s) Old YMCA

Original Owner YMCA

Present Name Downtown Hotel

3. Owner's Name W. G. Thomas

4. Owner's Address 616 E 11th St

5. Location NE State St and 11th. (1046 State)

6. Open to Public  Yes  No

7. Visible from road  Yes  No

8. Ownership  Private  
 Local  
 State  
 Federal

9. Local Contact/Organization

22. ADD/County BARTON/VA

23. Zoning Classification Magisterial District (~~HHS~~)

24. U.S.G. S. Quadrant (15'/75') Bowling Green South

25. UTM Reference within District D

Zone Easting Northing

26. Prehistoric Site  Object   
 Historic Site  Structure

27. District  Yes  No  
 Name: College Hill

28. Significance Evaluation

10. Site Plan with North Arrow

11. Architect

12. Builder

13. Date 1st 1/3 20th C.

14. Style

15. Original Use YMCA

16. Present Use Hotel


17. Condition    
 Interior  
 Exterior excellent

29. Status  National Landmark  
 National Register  
 Landmark Certificate  
 Kentucky Survey  
 Local Landmark  
 HABS/HAER

30. Theme     
 Primary architecture  
 Secondary community org.  
 Other

31. Endangered  Yes  No

18. Description 3 story - 3 bay brick, classical stone details; key site at N. end of district



Roll No. 43 8 negok

Picture No. \_\_\_\_\_

Direction \_\_\_\_\_

Roll 48 \*

19. History

20. Significance close proximity to other similar historic structures.

33. Tape No. \_\_\_\_\_ Negative No. \_\_\_\_\_

34. Prepared by: KTG-JCH

35. Organization KHC

36. Date Spring 1978

21. Source of Information

37. Revision Dates \_\_\_\_\_ 38. Staff Review \_\_\_\_\_

KENTUCKY HISTORIC RESOURCES INVENTORY

Wa-B-164

1. Historic Name (s) Westminister Presbyterian - U.S.A. \*1912

Original Owner Trustees

Present Name State Street General Baptist

3. Owner's Name Trustees

4. Owner's Address 1202 State St.

5. Location SE corner State St. + 12<sup>th</sup> (1202 State St)

6. Open to Public  Yes  No

7. Visible from road  Yes  No

8. Ownership  Private  
 Local  
 State  
 Federal

9. Local Contact/Organization

22. ADD/County BARREN

23. Zoning Classification Magisterial District

24. U.S.G. S. Quadrant (15'/75') Bowling Green South

25. UTM Reference Within District D

26. Prehistoric Site  Object   
 Historic Site  Structure   
 Building

27. District  Yes  No  
 Name: College Hill

28. Significance Evaluation  NR

10. Site Plan with North Arrow

11. Architect

12. Builder

13. Date 1912\*

14. Style classical

15. Original Use religious meetings

16. Present Use church


17. Condition  Interior good  
 Exterior good

29. Status  National Landmark  
 National Register  
 Landmark Certificate  
 Kentucky Survey  
 Local Landmark  
 HABS/HAER

30. Theme religion  
 Primary  
arch.  
 Secondary  
 Other

31. Endangered  Yes  No

18. Description Stone in Tympanum - stone - cruciform plan - Roman Doric order - fluted columns - dome at crossing in exterior massing, but interior planing is non-axial, asymmetrical. the oblong auditorium is along 12th St. side, with little relation to the dome. auditorium is partitioned in two, but original balcony survives in both parts - key structure in district - exterior intact.



19. History \*\* The original congregation was organized in 1866 as the Cumberland Presbyterian. In the 1880s it was united with the U.S.A. Presbyterians. The present building was dedicated. later purchased by the General Baptist congregation



20. Significance Close proximity to other historic structures. Particularly clear illustration of a common style.

Direction Roll 9

33. Tape No. KTG-524 Negative No.

34. Prepared by: KTG-524

35. Organization KHC

36. Date Spring 1978

21. Source of Information \* page

\* History of Bowling Green, Churches taken from The Development Edition of the Times Journal 1915

37. Revision Dates

38. Staff Review

KENTUCKY HISTORIC RESOURCES INVENTORY

Wa-B-1165

1. Historic Name (s) Hines House  
 Original Owner Sam Hines \*  
 Present Name

22. ADD/County BARI     
 23. Zoning Classification  
 Magisterial District (#)

3. Owner's Name  
Warner Hines

24. U.S.G. S. Quadrant (15'/75')  
Bowling Green South

4. Owner's Address  
Peaks Mill Rd Frankfort Ky -

25. UTM Reference Within District D  
 Zone Easting Northing

5. Location  
1218 Stueb St - east side

26. Prehistoric Site Object  
 Historic Site Structure

6. Open to Public  
 Yes  No

7. Visible from road  
 Yes  No

27. District Building  
 Name: College Hill

9. Local Contact/Organization

8. Ownership  
 Private   
 Local   
 State   
 Federal

28. Significance Evaluation  
Inventory

10. Site Plan with North Arrow

11. Architect  
 12. Builder  
 13. Date 1870s  
 14. Style    
 15. Original Use house  
 16. Present Use house  
 17. Condition    
 Interior  
 Exterior good


29. Status  
 National Landmark   
 National Register   
 Landmark Certificate   
 Kentucky Survey   
 Local Landmark   
 HABS/HAER

18. Description  
2 story frame - T plan with stem of + projecting toward street - side stair hall at entry at Babble end - part log.

30. Theme  
 Primary log houses  
 Secondary architecture  
 Other

19. History \* Sam Hines was the son of James Davis Hines whose home was on Adams St. - see Wa-B-127

31. Endangered  
 Yes   
 No



20. Significance Close proximity to other similar historic structures.

Roll No. 9  
 Picture No. \_\_\_\_\_  
 Direction \_\_\_\_\_

21. Source of Information \* Mrs. Roy Morningstar

33. Tape No. \_\_\_\_\_ Negative No. \_\_\_\_\_  
 34. Prepared by: KTG-JCH

35. Organization KHC  
 36. Date Spring 1978  
 37. Revision Dates \_\_\_\_\_ 38. Staff Review \_\_\_\_\_

KENTUCKY HISTORIC RESOURCES INVENTORY

Wa-B-1161

1. Historic Name (s) Gaines House  
 Original Owner Walter Gaines \*  
 Present Name \_\_\_\_\_  
 3. Owner's Name Jo Covington  
 4. Owner's Address 1239 State  
 5. Location 1220 State St east side  
 6. Open to Public Yes  No   
 7. Visible from road Yes  No   
 8. Ownership Private   
 Local   
 State   
 Federal   
 9. Local Contact/Organization \_\_\_\_\_

22. ADD/County BARIV/VV   
 23. Zoning Classification #A  
 Magisterial District \_\_\_\_\_  
 24. U.S.G. S. Quadrant (15'/75') Bowling Green South  
 25. UTM Reference Within District D  
 Zone \_\_\_\_\_ Easting \_\_\_\_\_ Northing \_\_\_\_\_  
 26. Prehistoric Site \_\_\_\_\_ Object \_\_\_\_\_  
 Historic Site \_\_\_\_\_ Structure \_\_\_\_\_  
Building  
 27. District Yes  No   
 Name: College Hill  
 28. Significance Evaluation Inventory

10. Site Plan with North Arrow \_\_\_\_\_  
 11. Architect \_\_\_\_\_  
 12. Builder \_\_\_\_\_  
 13. Date 1900-1920  
 14. Style   
 15. Original Use house  
 16. Present Use house  
 17. Condition   
 Interior \_\_\_\_\_  
 Exterior excellent

29. Status \_\_\_\_\_ Date \_\_\_\_\_  
 National Landmark   
 National Register   
 Landmark Certificate   
 Kentucky Survey   
 Local Landmark   
 HABS/HAER   
 30. Theme architecture   
 Primary \_\_\_\_\_  
 Secondary \_\_\_\_\_  
 Other \_\_\_\_\_  
 31. Endangered Yes  No

18. Description 2 story frame-- side passage plan-- stair hall lite with palladian window-- double pile-- pyramidal roof.



19. History \* Mrs. Walter Gaines was the daughter of Sam Hines. see Wa-B-165

Roll No. 9  
 Picture No. \_\_\_\_\_  
 Direction \_\_\_\_\_  
 33. Tape No. \_\_\_\_\_ Negative No. \_\_\_\_\_  
 34. Prepared by: KTG-JCH  
 35. Organization KHC  
 36. Date Spring 1978  
 37. Revision Dates \_\_\_\_\_ 38. Staff Review \_\_\_\_\_

20. Significance Close proximity to other similar historic structures.

21. Source of Information \* Mrs. Roy Morningstar

KENTUCKY HISTORIC RESOURCES INVENTORY

Wa-B-167

1. Historic Name (s) Clark House  
 Original Owner John B. Clark  
 Present Name \_\_\_\_\_  
 3. Owner's Name Mrs. O.V. Clark  
 4. Owner's Address 1234 State St.  
 5. Location 1234 State St. - east side  
 6. Open to Public Yes  No  7. Visible from road Yes  No   
 9. Local Contact/Organization \_\_\_\_\_  
 B. Ownership Private  Local  State  Federal


22. ADD/County BARIO/WA  
 23. Zoning Classification Magisterial District  
 24. U.S.G. S. Quadrant (15'/75') Bowling Green South  
 25. UTM Reference Within District D

10. Site Plan with North Arrow \_\_\_\_\_  
 11. Architect \_\_\_\_\_  
 12. Builder Judge John Clark\*\*  
 13. Date 1843\*  
 14. Style Greek Revival  
 15. Original Use dwelling  
 16. Present Use dwelling  
 17. Condition Interior excellent/altere Exterior excellent/altere

26. Prehistoric Site \_\_\_\_\_ Object \_\_\_\_\_  
 Historic Site \_\_\_\_\_ Structure \_\_\_\_\_  
 27. District College Hill  
 28. Significance Evaluation National Register  
 29. Status National Landmark \_\_\_\_\_  
 National Register \_\_\_\_\_  
 Landmark Certificate \_\_\_\_\_  
 Kentucky Survey  24 June 1970  
 Local Landmark \_\_\_\_\_  
 HABS/HAER \_\_\_\_\_  
 30. Theme Primary Architecture  
 Secondary \_\_\_\_\_  
 Other \_\_\_\_\_

18. Description 2-story, 5-bay brick; central passage; recessed double portico; present 1st. floor door unit came from St. Columba's Academy in B.G.; original door unit most likely identical to 2nd story door, but one-time resident says there were two doors, one in each of the splayed walls of the recess; carved stone corbel at ends of cornice support; parapet end walls; original interior door + window surrounds, replacement mantels, added cornices, replaced.

19. History \*\* The wife of John Clark was Sarah Grider, sister to Col. John Hobson Grider. John Clark was a carpenter and probably did most of his own work - the property changed hands several times and was purchased in 1930 by O.V. Clark  
See Wa-B-186: similar plan + details; family relation




20. Significance Sarah Grider was the granddaughter of one of the town founders. Close proximity to other similar historic structures; exhibits qualities of outstanding design.

33. Tape No. roll 9 Negative No. \_\_\_\_\_  
 34. Prepared by: KTG-JCH  
 35. Organization KHC  
 36. Date Spring 1978  
 37. Revision Dates \_\_\_\_\_ 38. Staff Review \_\_\_\_\_

21. Source of Information \* dated stone between chimneys on each end.  
\* Beard, Old Homes in and Near Bowling Green, Kentucky

KENTUCKY HISTORIC RESOURCES INVENTORY


Wa-B-168

1. Historic Name (s)  Original Owner Present Name		22. ADD/County BARI 11	
3. Owner's Name Cecil Etheredge		23. Zoning Classification Magisterial District (12)	
4. Owner's Address Same		24. U.S.G. S. Quadrant (15'/75') Bowling Green South	
5. Location 1252 State St - east side		25. UTM Reference Within District D	
6. Open to Public Yes <input type="checkbox"/> No <input checked="" type="checkbox"/>	7. Visible from road Yes <input checked="" type="checkbox"/> No <input type="checkbox"/>	26. Prehistoric Site Historic Site <u>Building</u>	
9. Local Contact/Organization		27. District Name: College Hill	
10. Site Plan with North Arrow		28. Significance Evaluation NR	
11. Architect		29. Status National Landmark National Register Landmark Certificate Kentucky Survey Local Landmark HABS/HAER	
12. Builder		30. Theme Primary <u>architecture</u>	
13. Date 3rd/4th cent		31. Endangered Yes <input type="checkbox"/> No <input checked="" type="checkbox"/>	
14. Style Italianate		32. Description 2 story brick T plan - stone quoins - unbonded front - American bond on others - stone hood-molds - all openings segmental - projecting gable end on right - later porch in angle of front - key structure in district.	
15. Original Use house		33. Tape No. Negative No.	
16. Present Use house		34. Prepared by: KTG-JCH	
17. Condition Interior <input type="checkbox"/> Exterior <u>good/alterd</u>		35. Organization KHC	
18. Description		36. Date Spring 1978	
19. History		37. Revision Dates 38. Staff Review	
20. Significance Particularly clear illustration of a common style; close proximity to other similar historic structures.		39. Images 	
21. Source of Information		40. Roll 9	



KENTUCKY HISTORIC RESOURCES INVENTORY

Wa-B-170

1. Historic Name (s)		22. ADD/County <u>Warrick</u>	
Original Owner		23. Zoning Classification Magisterial District <u>(139)</u>	
Present Name		24. U.S.G. S. Quadrant (15'/75') <u>Bowling Green South</u>	
3. Owner's Name <u>James A. Koper</u>		25. UTM Reference <u>Within District D</u>	
4. Owner's Address <u>1326 State St.</u>		Zone Easting Northing	
5. Location <u>1326 State St. - eastside</u>		26. Prehistoric Site Object Historic Site Structure <u>Building</u>	
6. Open to Public Yes <input type="checkbox"/> No <input checked="" type="checkbox"/>		27. District <u>Yes</u> No <input checked="" type="checkbox"/>	
7. Visible from road Yes <input checked="" type="checkbox"/> No <input type="checkbox"/>		Name: <u>College Hill</u>	
8. Ownership Private <input checked="" type="checkbox"/> Local <input type="checkbox"/> State <input type="checkbox"/> Federal <input type="checkbox"/>		28. Significance Evaluation <u>Ky. Survey</u>	
9. Local Contact/Organization		29. Status National Landmark <input type="checkbox"/> National Register <input type="checkbox"/> Landmark Certificate <input type="checkbox"/> Kentucky Survey <input type="checkbox"/> Local Landmark <input type="checkbox"/> HABS/HAER <input type="checkbox"/>	
10. Site Plan with North Arrow		30. Theme Primary <u>architecture</u> Secondary <input type="checkbox"/> Other <input type="checkbox"/>	
11. Architect		31. Endangered Yes <input type="checkbox"/> No <input checked="" type="checkbox"/>	
12. Builder		32. 	
13. Date <u>last quarter of 19<sup>th</sup> cent</u>		Roll No. <u>10</u>	
14. Style <input type="checkbox"/>		Picture No. _____	
15. Original Use <u>house</u>		Direction _____	
16. Present Use <u>house</u>		33. Tape No. _____ Negative No. _____	
17. Condition <input type="checkbox"/> Interior <input type="checkbox"/> Exterior <u>good</u>		34. Prepared by: <u>KTG-JCH</u>	
18. Description <u>2 story frame - 5 bay - fish scale shingling in both central gables - porch part original - probably altered. rural house type and setting - set back from street.</u>		35. Organization <u>KHC</u>	
19. History		36. Date <u>Spring 1978</u>	
20. Significance <u>Close proximity to other similar historic structures.</u>		37. Revision Dates _____ 38. Staff Review _____	
21. Source of Information			



KENTUCKY HISTORIC RESOURCES INVENTORY

Wa-B-171

1. Historic Name (s)  
Original Owner  
Present Name

3. Owner's Name  
Ruth Grant

4. Owner's Address  
Rt 1 Box 23

5. Location  
1345 Chestnut - west side

6. Open to Public  
Yes  No

7. Visible from road  
Yes  No

8. Ownership  
Private   
Local   
State   
Federal

9. Local Contact/Organization

22. ADD/County  
BARI V/WA

23. Zoning Classification  
Magisterlal District

24. U.S.G. S. Quadrant (15'/75')  
Bowling Green South

25. UTM Reference  
Within District D  
Zone Easting Northing

26. Prehistoric Site  
Historic Site  
Building   
Object Structure

27. District  
Name: College Hill  
Yes  No

28. Significance Evaluation  
Inventory

10. Site Plan with North Arrow

11. Architect

12. Builder

13. Date  
1<sup>st</sup> quarter of 20<sup>th</sup>

14. Style

15. Original Use  
house

16. Present Use  
house


17. Condition  
Interior   
Exterior good

29. Status  
National Landmark   
National Register   
Landmark Certificate   
Kentucky Survey   
Local Landmark   
HABS/HAER

30. Theme  
Primary architecture   
Secondary   
Other

31. Endangered  
Yes   
No

18. Description  
One and one-half story frame -  
Pyramidal roofed T plan - diamond paneled  
upper sashes.



19. History

Roll No. 12 +  
Picture No. 46  
Direction

32. Tape No. Negative No.

20. Significance  
Close proximity to other similar  
historic structures.

34. Prepared by: KTG-JCH

35. Organization KHC

36. Date Spring 1978

21. Source of Information

37. Revision Dates 38. Staff Review

DEC 18

KENTUCKY HISTORIC RESOURCES INVENTORY

Wa-B-172

1. Historic Name (s)  
Original Owner  
Present Name

3. Owner's Name  
Dorothy Mann

4. Owner's Address  
1323 Chestnut St.

5. Location  
1323 Chestnut - west side

6. Open to Public  
Yes  No

7. Visible from road  
Yes  No

8. Ownership  
Private   
Local   
State   
Federal

9. Local Contact/Organization

22. ADD/County  
BARI V/WA

23. Zoning Classification  
Magisterial District

24. U.S.G. S. Quadrant (15'/75')  
Bowling Green South

25. UTM Reference  
Within District D  
Zone Easting Northing

26. Prehistoric Site  
Historic Site  
Building  Object Structure

27. District  
Name: College Hill  Yes  No

28. Significance Evaluation  
Ky. Survey  Date

10. Site Plan with North Arrow

11. Architect

12. Builder

13. Date  
from last 1/4 19th

14. Style

15. Original Use  
house

16. Present Use  
house


17. Condition  
Interior   
Exterior good/alterd

29. Status  
National Landmark   
National Register   
Landmark Certificate   
Kentucky Survey   
Local Landmark   
HABS/HAER

30. Theme  
Primary architecture   
Secondary   
Other

31. Endangered  
Yes   
No

18. Description  
Modified (rooed) Pyramical T plan -  
1 story brick - modern porch in angle - end  
addition on left.



19. History

Roll No. 12  
Picture No.  
Direction

20. Significance  
Close proximity to other similar  
historic structures.

33. Tape No. Negative No.  
34. Prepared by: KTG-JCH  
35. Organization: KHC  
36. Date: Spring 1978

21. Source of Information

37. Revision Dates 38. Staff Review

KENTUCKY HISTORIC RESOURCES INVENTORY

Wa-B-173

1. Historic Name (s) Preston House  
 Original Owner John B. Preston\*  
 Present Name \_\_\_\_\_  
 3. Owner's Name Wilfred H. Duncan  
 4. Owner's Address 1303 Chestnut  
 5. Location 1303 Chestnut - SW corner Chestnut + 13<sup>th</sup>  
 6. Open to Public Yes  No   
 7. Visible from road Yes  No   
 8. Ownership Private   
 Local   
 State   
 Federal   
 9. Local Contact/Organization \_\_\_\_\_

10. Site Plan with North Arrow \_\_\_\_\_  
 11. Architect \_\_\_\_\_  
 12. Builder \_\_\_\_\_  
 13. Date last 1/4 19<sup>th</sup> c  
 14. Style    
 15. Original Use house  
 16. Present Use house  
 17. Condition    
 Interior \_\_\_\_\_  
 Exterior excellent

18. Description Two story brick - T-plan - segmental windows on first floor - rough cut stone lintels on second - semi-octagonal bay beneath projecting gable - original spindle-work porch - key corner side

19. History \_\_\_\_\_



20. Significance Close proximity to other similar historic structures

21. Source of Information \* Mrs. Roy Morningstar

22. ADD/County Barren River / Warren     
 23. Zoning Classification Magisterial District  
 24. U.S.G. S. Quadrant (15'/75') Bowling Green South  
 25. UTM Reference within District D  
 Zone \_\_\_\_\_ Easting \_\_\_\_\_ Northing \_\_\_\_\_  
 26. Prehistoric Site \_\_\_\_\_ Object \_\_\_\_\_  
 Historic Site \_\_\_\_\_ Structure \_\_\_\_\_  
Building  
 27. District Yes No   
 Name: College Hill

28. Significance Evaluation Ky Survey  Date \_\_\_\_\_  
 29. Status        
 National Landmark \_\_\_\_\_  
 National Register \_\_\_\_\_  
 Landmark Certificate \_\_\_\_\_  
 Kentucky Survey \_\_\_\_\_  
 Local Landmark \_\_\_\_\_  
 HABS/HAER \_\_\_\_\_  
 30. Theme Architecture      
 Primary \_\_\_\_\_  
 Secondary \_\_\_\_\_  
 Other \_\_\_\_\_

31. Endangered Yes  No

32. 12   
46   
 Roll No. 46+12  
 Picture No. \_\_\_\_\_  
 Direction \_\_\_\_\_

33. Tape No. \_\_\_\_\_ Negative No. \_\_\_\_\_  
 34. Prepared by: KTG-JCH

35. Organization KHC



36. Date Spring 1978

37. Revision Dates \_\_\_\_\_ 38. Staff Review \_\_\_\_\_

KENTUCKY HISTORIC RESOURCES INVENTORY

Wa-B-174

1. Historic Name (s)		22. ADD/County BARI/VA	
Original Owner		23. Zoning Classification Magisterial District	
2. Present Name		24. U.S.G. S. Quadrant (15'/75') Bowling Green South	
3. Owner's Name Harry L. Jackson		25. UTM Reference Zone Easting Northing	
4. Owner's Address 530 13th St.		26. Prehistoric Site Historic Site Building	
5. Location (530) 530 13 <sup>th</sup> - NW corner Chestnut + 13 <sup>th</sup>		27. District Name: College Hill	
6. Open to Public Yes <input type="checkbox"/> No <input checked="" type="checkbox"/>	7. Visible from road Yes <input checked="" type="checkbox"/> No <input type="checkbox"/>	28. Significance Evaluation Inventory	
9. Local Contact/Organization		29. Status National Landmark National Register Landmark Certificate Kentucky Survey Local Landmark HABS/HAER	
8. Ownership Private <input checked="" type="checkbox"/> Local <input type="checkbox"/> State <input type="checkbox"/> Federal <input type="checkbox"/>		30. Theme Primary architecture	
10. Site Plan with North Arrow		31. Endangered Yes <input type="checkbox"/> No <input checked="" type="checkbox"/>	
11. Architect		32	
12. Builder		33. Tape No. Negative No.	
13. Date 1895* last 1/4 19th c.		34. Prepared by: KTG-JCH	
14. Style		35. Organization KHC	
15. Original Use house		36. Date Spring 1978	
16. Present Use house		37. Revision Dates 38. Staff Review	
17. Condition Interior <input type="checkbox"/> Exterior good/alterd <input type="checkbox"/>		39	
18. Description Brick T plan with segmental arched windows - porch removed and angle of T now enclosed.		40	
19. History		41	
20. Significance Close proximity to other similar historic structures.		42	
21. Source of Information * Mrs. Roy Morningstar		43	



Roll No. 12  
Picture No.  
Direction

KENTUCKY HISTORIC RESOURCES INVENTORY

Wa-B-175

1. Historic Name (s) Mansfield House  
 Original Owner W. H. Mansfield \*  
 Present Name \_\_\_\_\_  
 3. Owner's Name Francis Stieff  
 4. Owner's Address 1265 Chestnut St.  
 5. Location 1265 Chestnut - west side  
 6. Open to Public Yes  No   
 7. Visible from road Yes  No   
 8. Ownership Private   
 Local   
 State   
 Federal   
 9. Local Contact/Organization \_\_\_\_\_

22. ADD/County BARTON/WA   
 23. Zoning Classification Magisterial District   
 24. U.S.G. S. Quadrant (15'/75') Bowling Green South  
 25. UTM Reference Within District D  
 Zone \_\_\_\_\_ Easting \_\_\_\_\_ Northing \_\_\_\_\_  
 26. Prehistoric Site \_\_\_\_\_ Object \_\_\_\_\_  
 Historic Site \_\_\_\_\_ Structure \_\_\_\_\_  
 Building   
 27. District Yes  No   
 Name: College Hill

10. Site Plan with North Arrow \_\_\_\_\_  
 11. Architect \_\_\_\_\_  
 12. Builder \_\_\_\_\_  
 13. Date 1st 1/4 20th c.  
 14. Style bungalow   
 15. Original Use house  
 16. Present Use house  
 17. Condition   
 Interior \_\_\_\_\_  
 Exterior excellent

28. Significance Evaluation Ky. Survey   
 29. Status \_\_\_\_\_ Date \_\_\_\_\_  
 National Landmark   
 National Register   
 Landmark Certificate   
 Kentucky Survey   
 Local Landmark   
 HABS/HAER   
 30. Theme architecture   
 Primary \_\_\_\_\_  
 Secondary \_\_\_\_\_  
 Other \_\_\_\_\_

18. Description 1/2 story brick bungalow - classic door surrounded by pyramidal roof forms - original porch.  
 19. History \_\_\_\_\_  
 31. Endangered Yes  No



32. Roll 46  
 Roll No. 12 + 46  
 Picture No. \_\_\_\_\_  
 Direction \_\_\_\_\_

20. Significance Close proximity to other similar historic structures  
 21. Source of Information \* Mrs. Roy Morningstar  
 33. Tape No. \_\_\_\_\_ Negative No. \_\_\_\_\_  
 34. Prepared by: KTG - JCH  
 35. Organization KHC  
 36. Date Spring 1978  
 37. Revision Dates \_\_\_\_\_ 38. Staff Review \_\_\_\_\_

KENTUCKY HISTORIC RESOURCES INVENTORY

Wa-B-176

1. Historic Name (s)  
Original Owner

2. Present Name

3. Owner's Name  
Edward R. Malenberry

4. Owner's Address  
1225 Chestnut St.

5. Location  
1225 Chestnut - west side

6. Open to Public  
Yes  No

7. Visible from road  
Yes  No

8. Ownership  
Private   
Local   
State   
Federal

9. Local Contact/Organization

10. Site Plan with North Arrow

11. Architect

12. Builder

13. Date  
last 1/4 19th c.

14. Style

15. Original Use  
dwelling

16. Present Use  
dwelling

17. Condition  
Interior   
Exterior  good

18. Description  
2 story brick T-plan - second story added to original porch in angle - porch consists of stone piers and railing - segmental openings.

19. History

20. Significance  
Close proximity to other similar historic structures.

21. Source of Information

22. ADD/County  
BARI V/ WA

23. Zoning Classification  
Magisterial District ~~150~~

24. U.S.G. S. Quadrant (15'/75')  
Bowling Green South

25. UTM Reference  
Within District   
Zone Easting Northing

26. Prehistoric Site  Object  
Historic Site  Structure  
 Building

27. District  
Name: College Hill  
Yes  No

28. Significance Evaluation  
Inventory

29. Status  
National Landmark   
National Register   
Landmark Certificate   
Kentucky Survey   
Local Landmark   
HABS/HAER

30. Theme  
Primary architecture  
Secondary   
Other

31. Endangered  
Yes   
No



Roll No. 12  
Picture No. \_\_\_\_\_  
Direction \_\_\_\_\_

33. Tape No. \_\_\_\_\_ Negative No. \_\_\_\_\_

34. Prepared by:  
KTG-JCH

35. Organization  
KHC

36. Date  
Spring 1978

37. Revision Dates \_\_\_\_\_ 38. Staff Review \_\_\_\_\_

KENTUCKY HISTORIC RESOURCES INVENTORY

Wa-B-177

1. Historic Name (s)			22. ADD/County BARI V/WA		
Original Owner			23. Zoning Classification Magisterial District <del>449</del>		
Present Name			24. U.S.G. S. Quadrant (15'/75') Bowling Green South		
3. Owner's Name Jerry Meadors			25. UTM Reference Within District		
4. Owner's Address 1602 Red Wood Dr., B.G.			Zone Easting Northing		
5. Location 1217 Chestnut - west side			26. Prehistoric Site Object Historic Site Structure <u>Building</u>		
6. Open to Public Yes <input type="checkbox"/> No <input checked="" type="checkbox"/>		7. Visible from road Yes <input checked="" type="checkbox"/> No <input type="checkbox"/>		8. Ownership Private <input checked="" type="checkbox"/> Local <input type="checkbox"/> State <input type="checkbox"/> Federal <input type="checkbox"/>	
9. Local Contact/Organization			27. District Name: <u>College Hill</u>		
10. Site Plan with North Arrow			28. Significance Evaluation <u>Inventory</u>		
11. Architect			29. Status National Landmark <input type="checkbox"/> National Register <input type="checkbox"/> Landmark Certificate <input type="checkbox"/> Kentucky Survey <input type="checkbox"/> Local Landmark <input type="checkbox"/> HABS/HAER <input type="checkbox"/>		
12. Builder			Date		
13. Date last 1/4 19th c.			30. Theme Primary <u>architecture</u> Secondary Other		
14. Style			31. Endangered Yes <input type="checkbox"/> No <input checked="" type="checkbox"/>		
15. Original Use house			19. History		
16. Present Use house			20. Significance Close proximity to other similar historic structures.		
17. Condition Interior <input type="checkbox"/> Exterior <u>good/alterd</u>			21. Source of Information		
18. Description Two story frame - concrete block railing - T-plan.			22. Tape No. Negative No.		
19. History			23. Prepared by: KTG - JCH		
20. Significance			24. Organization KHC		
21. Source of Information			25. Date Spring 78		
22. Tape No. Negative No.			26. Revision Dates		
23. Prepared by: KTG - JCH			27. Staff Review		
24. Organization KHC			28. Staff Review		
25. Date Spring 78			29. Staff Review		
26. Revision Dates			30. Staff Review		
27. Staff Review			31. Staff Review		



Rolls 11 + 46

KENTUCKY HISTORIC RESOURCES INVENTORY

Wa-B-178

1. Historic Name (s) Mc Neil House  
 Original Owner J.C. McNeil\*  
 Present Name \_\_\_\_\_

3. Owner's Name Donald Adams

4. Owner's Address 1107 Shawnee

5. Location 1203 Chestnut St.

6. Open to Public  
 Yes  No

7. Visible from road  
 Yes  No

8. Ownership  
 Private   
 Local   
 State   
 Federal

9. Local Contact/Organization \_\_\_\_\_

22. ADD/County BR RIV/WA

23. Zoning Classification  
 Magisterial District

24. U.S.G. S. Quadrant (15'/75')  
Bowling Green South

25. UTM Reference Within District D  
 Zone \_\_\_\_\_ Easting \_\_\_\_\_ Northing \_\_\_\_\_

26. Prehistoric Site \_\_\_\_\_ Object \_\_\_\_\_  
 Historic Site \_\_\_\_\_ Structure \_\_\_\_\_  
 Building

27. District Yes No   
 Name: College Hill

28. Significance Evaluation  
Inventory

10. Site Plan with North Arrow \_\_\_\_\_

11. Architect \_\_\_\_\_

12. Builder \_\_\_\_\_

13. Date from mid-19th c

14. Style

15. Original Use dwelling

16. Present Use dwelling

17. Condition   
 Interior \_\_\_\_\_  
 Exterior fair/much altered

29. Status \_\_\_\_\_ Date \_\_\_\_\_  
 National Landmark   
 National Register   
 Landmark Certificate   
 Kentucky Survey   
 Local Landmark   
 HABS/HAER

30. Theme log houses

31. Endangered Yes  No

18. Description 2 story frame - part log section:  
 (bar of present T-plan - facing 12th St.)



19. History \* Owned in 1872 by J.C. McNeil

Roll No. 46

Picture No. \_\_\_\_\_

Direction \_\_\_\_\_

33. Tape No. \_\_\_\_\_ Negative No. \_\_\_\_\_

34. Prepared by: KTG - JCH

35. Organization KHC

36. Date Spring 1978

37. Revision Dates \_\_\_\_\_ 38. Staff Review \_\_\_\_\_

20. Significance Close proximity to other similar historic structures.

21. Source of Information \* Irene Sumpter



KENTUCKY HISTORIC RESOURCES INVENTORY

Wa-B-179

1. Historic Name (s)  
Original Owner  
2. Present Name  
3. Owner's Name  
4. Owner's Address  
5. Location  
6. Open to Public  
7. Visible from road  
8. Ownership  
9. Local Contact/Organization  
10. Site Plan with North Arrow  
11. Architect  
12. Builder  
13. Date  
14. Style  
15. Original Use  
16. Present Use  
17. Condition  
18. Description  
19. History  
20. Significance  
21. Source of Information

Maudie Pierce + Adeline Danner  
523 E 12th St  
525 12th St - south side  
No Yes Yes No Private Local State Federal  
No Yes  
last 1/4 19th c.  
Queen Anne  
dwelling  
dwelling  
Interior Exterior good  
2 story frame; irregular massing and picturesque window forms and wooden detail; later porch; key struce in this blockface.  
Close proximity to other similar historic structures.

22. ADD/County  
23. Zoning Classification  
24. U.S.G. S. Quadrant (15'/75')  
25. UTM Reference  
26. Prehistoric Site  
27. District  
28. Significance Evaluation  
29. Status  
30. Theme  
31. Endangered  
32. Photographs  
33. Tape No.  
34. Prepared by:  
35. Organization  
36. Date  
37. Revision Dates  
38. Staff Review

BR RU / WA  
Magisterial District  
Bowling Green South  
Within District D  
Building  
Yes No  
College Hill  
Ky. Survey  
National Landmark  
National Register  
Landmark Certificate  
Kentucky Survey  
Local Landmark  
HABS/HAER  
Primary architecture  
Secondary  
Other  
Yes No  
46  
KTG-JCH  
KHC  
Spring 1978



KENTUCKY HISTORIC RESOURCES INVENTORY

Wa-B-181

1. Historic Name (s) H.D. Grayham Sept. 1902 \*

Original Owner \_\_\_\_\_

2. Present Name \_\_\_\_\_

3. Owner's Name Ruth Graham

4. Owner's Address 1262 Chestnut St.

5. Location 1262 Chestnut - east side - NE cor. 13<sup>th</sup> + Chestnut

6. Open to Public Yes  No

7. Visible from road Yes  No

8. Ownership Private  Local  State  Federal

9. Local Contact/Organization \_\_\_\_\_

22. ADD/County BARIV/WA

23. Zoning Classification Magisterial District ~~(B-1)~~

24. U.S.G. S. Quadrant (15'/75') Bowling Green South

25. UTM Reference Within District D

Zone \_\_\_\_\_ Easting \_\_\_\_\_ Northing \_\_\_\_\_

26. Prehistoric Site \_\_\_\_\_ Object \_\_\_\_\_

Historic Site Building Structure \_\_\_\_\_

27. District Yes  No

Name: College Hill

28. Significance Evaluation Ky. Survey

10. Site Plan with North Arrow \_\_\_\_\_

11. Architect \_\_\_\_\_

12. Builder \_\_\_\_\_

13. Date 1902 \*

14. Style

15. Original Use house

16. Present Use house


17. Condition Interior   Exterior excellent

29. Status National Landmark  National Register  Landmark Certificate  Kentucky Survey  Local Landmark  HABS/HAER

30. Theme Primary architecture Secondary \_\_\_\_\_ Other \_\_\_\_\_

31. Endangered Yes  No

18. Description Two story stone - original stone porch - (composite) Pyramidal roof form - original dormer and glass windows (leaded)



Roll No. 12

Picture No. \_\_\_\_\_

Direction \_\_\_\_\_

19. History \_\_\_\_\_

20. Significance Close Proximity to other similar historic structures.

33. Tape No. \_\_\_\_\_ Negative No. \_\_\_\_\_

34. Prepared by: KTG - JCH

35. Organization KHC

36. Date Spring 1978

21. Source of Information \* plaque

37. Revision Dates \_\_\_\_\_ 38. Staff Review \_\_\_\_\_

KENTUCKY HISTORIC RESOURCES INVENTORY

Wa-B-182

1. Historic Name (s)  
Original Owner  
Present Name

3. Owner's Name  
Louise + Mitchell Farnsworth

4. Owner's Address  
1302 Chestnut

5. Location  
1302 Chestnut - east side - SE cor 13<sup>th</sup> and Chestnut

6. Open to Public  
Yes  No

7. Visible from road  
Yes  No

8. Ownership  
Private   
Local   
State   
Federal

9. Local Contact/Organization

22. ADD/County  
BARI/V WA

23. Zoning Classification  
Magisterial District

24. U.S.G. S. Quadrant (15'/75')  
Bowling Green South

25. UTM Reference  
Zone Easting Northing

26. Prehistoric Site  
Historic Site  
Building   
Object Structure

27. District  
Yes  No   
Name: College Hill

28. Significance Evaluation  
Inventory

29. Status  
National Landmark   
National Register   
Landmark Certificate   
Kentucky Survey   
Local Landmark   
HABS/HAER

30. Theme  
Primary architecture   
Secondary   
Other

31. Endangered  
Yes  No

10. Site Plan with North Arrow

11. Architect

12. Builder



13. Date  
turn of century

14. Style  
Queen Anne

15. Original Use  
house

16. Present Use  
house

17. Condition  
Interior   
Exterior excellent

32.  

Roll No. 12  
Picture No.  
Direction



18. Description  
2 story brick - corner octagonal bay - rough cut stone lintels - Palladian window over main, side passage, entrance - original porch

19. History

20. Significance  
Close proximity to other similar historic structures.

21. Source of Information

33. Tape No. Negative No.  
34. Prepared by: KTG-JCH  
35. Organization KHC  
36. Date Spring 1978  
37. Revision Dates 38. Staff Review

32.  

KENTUCKY HISTORIC RESOURCES INVENTORY

Wa-B-183

1. Historic Name (s)  
Original Owner  
Present Name

3. Owner's Name  
**Drucilla Jones**

4. Owner's Address  
**1332 Chestnut St.**

5. Location  
**1332 Chestnut - E. side**

6. Open to Public  
Yes  No

7. Visible from road  
Yes  No

8. Ownership  
Private   
Local   
State   
Federal

9. Local Contact/Organization

22. ADD/County  
**Barren River/Warren**

23. Zoning Classification  
Magisterial District

24. U.S.G. S. Quadrant (15'/75')  
**Bowling Green South**

25. UTM Reference **within District D**

26. Prehistoric Site  Object  
Historic Site  Structure  
**Building**

27. District **Yes** No   
Name: **College Hill**

10. Site Plan with North Arrow

11. Architect

12. Builder

13. Date  
**turn of century**

14. Style

15. Original Use  
**house**

16. Present Use  
**house**

17. Condition   
Interior   
Exterior **excellent**


28. Significance Evaluation  
**Inventory**

29. Status  Date \_\_\_\_\_  
National Landmark   
National Register   
Landmark Certificate   
Kentucky Survey   
Local Landmark   
HABS/HAER


30. Theme   
Primary **architecture**   
Secondary \_\_\_\_\_  
Other \_\_\_\_\_

31. Endangered  Yes   
**No**

18. Description **2-story brick**



19. History



20. Significance **Close proximity to other similar historic structures.**

33. Tape No. \_\_\_\_\_ Negative No. \_\_\_\_\_

34. Prepared by:  
**KTG-JCH**

35. Organization  
**KHC**

36. Date  
**Spring 1978**

37. Revision Dates \_\_\_\_\_ 38. Staff Review \_\_\_\_\_

21. Source of Information

DEC 18 1978

KENTUCKY HISTORIC RESOURCES INVENTORY

Wa-B-184

1. Historic Name (s)  
Original Owner  
Present Name

3. Owner's Name  
Alice R. Medberry

4. Owner's Address  
1340 Chestnut St.

5. Location  
1340 Chestnut - E. side

6. Open to Public  
Yes  No

7. Visible from road  
Yes  No

8. Ownership  
Private   
Local   
State   
Federal

9. Local Contact/Organization

22. ADD/County  
Barren River/Warren

23. Zoning Classification  
Magisterial District

24. U.S.G. S. Quadrant (15'/75')  
Bowling Green South

25. UTM Reference  
Within District D  
Zone Easting Northing

26. Prehistoric Site  
Historic Site  
 Building  
Object  
Structure

27. District  
Name: College Hill  
Yes  No

28. Significance Evaluation  
Inventory

10. Site Plan with North Arrow

11. Architect

12. Builder

13. Date  
last 1/4 19th c.

14. Style

15. Original Use  
house

16. Present Use  
house

17. Condition  
Interior excellent   
Exterior good/alterd

29. Status  
National Landmark   
National Register   
Landmark Certificate   
Kentucky Survey   
Local Landmark   
HABS/HAER


30. Theme  
Primary architecture   
Secondary  
Other

31. Endangered  
Yes   
No

18. Description  
1-story frame; T-plan



19. History



20. Significance  
Close proximity to other similar historic structures

33. Tape No. Negative No.

34. Prepared by:  
KTG-JCH

35. Organization  
KHC

36. Date  
Spring 1978

21. Source of Information

37. Revision Dates 38. Staff Review

KENTUCKY HISTORIC RESOURCES INVENTORY


Wa-B-185

1. Historic Name (s)  
Original Owner  
2. Present Name  
3. Owner's Name  
4. Owner's Address  
5. Location  
6. Open to Public  
7. Visible from road  
8. Ownership  
9. Local Contact/Organization  
10. Site Plan with North Arrow  
11. Architect  
12. Builder  
13. Date  
14. Style  
15. Original Use  
16. Present Use  
17. Condition  
Interior  
Exterior

22. ADD/County  
23. Zoning Classification  
24. U.S.G. S. Quadrant (15'/75')  
25. UTM Reference  
26. Prehistoric Site  
27. District  
28. Significance Evaluation  
29. Status  
30. Theme  
31. Endangered  
32.

18. Description

Roll No.  
Picture No.  
Direction  
33. Tape No. Negative No.  
34. Prepared by:  
35. Organization  
36. Date  
37. Revision Dates 38. Staff Review



19. History

20. Significance

21. Source of Information

William Willey

1346 Chestnut St.

1346 Chestnut - east side

No

Yes

Private  
Local  
State  
Federal

BARTV/WA

Magisterial District

Bowling Green South

Within District D

Building

Yes

College Hill

Inventory

architecture

architecture

No

2 story frame - T plan -

Close proximity to other similar historic structures.

12

KTB-JCH

KHC

Spring 1978