

UNITED STATES DEPARTMENT OF THE INTERIOR
NATIONAL PARK SERVICE

PH 0678996

FOR NPS USE ONLY
RECEIVED MAR 12 1979
MAY 10 1979
DATE ENTERED

**NATIONAL REGISTER OF HISTORIC PLACES
INVENTORY -- NOMINATION FORM**

SEE INSTRUCTIONS IN *HOW TO COMPLETE NATIONAL REGISTER FORMS*
TYPE ALL ENTRIES -- COMPLETE APPLICABLE SECTIONS

1 NAME

HISTORIC

Frankfort Commercial Historic District

AND/OR COMMON

2 LOCATION

Both sides of Kentucky River at Bridge St.

STREET & NUMBER portions of Broadway and Main, Ann, High,

Lewis, St. Clair and Bridge Streets

— NOT FOR PUBLICATION

CITY, TOWN

CONGRESSIONAL DISTRICT

Frankfort

— VICINITY OF

06

STATE

CODE

COUNTY

CODE

Kentucky

021

Franklin

073

3 CLASSIFICATION

CATEGORY	OWNERSHIP	STATUS	PRESENT USE	
<input checked="" type="checkbox"/> DISTRICT	<input type="checkbox"/> PUBLIC	<input checked="" type="checkbox"/> OCCUPIED	<input type="checkbox"/> AGRICULTURE	<input type="checkbox"/> MUSEUM
<input type="checkbox"/> BUILDING(S)	<input type="checkbox"/> PRIVATE	<input checked="" type="checkbox"/> UNOCCUPIED	<input checked="" type="checkbox"/> COMMERCIAL	<input type="checkbox"/> PARK
<input type="checkbox"/> STRUCTURE	<input checked="" type="checkbox"/> BOTH	<input checked="" type="checkbox"/> WORK IN PROGRESS	<input type="checkbox"/> EDUCATIONAL	<input checked="" type="checkbox"/> PRIVATE RESIDENCE
<input type="checkbox"/> SITE	PUBLIC ACQUISITION	ACCESSIBLE	<input type="checkbox"/> ENTERTAINMENT	<input checked="" type="checkbox"/> RELIGIOUS
<input type="checkbox"/> OBJECT	<input type="checkbox"/> IN PROCESS	<input checked="" type="checkbox"/> YES: RESTRICTED	<input type="checkbox"/> GOVERNMENT	<input type="checkbox"/> SCIENTIFIC
	<input type="checkbox"/> BEING CONSIDERED	<input checked="" type="checkbox"/> YES: UNRESTRICTED	<input type="checkbox"/> INDUSTRIAL	<input checked="" type="checkbox"/> TRANSPORTATION
		<input type="checkbox"/> NO	<input type="checkbox"/> MILITARY	<input type="checkbox"/> OTHER:

4 OWNER OF PROPERTY

NAME

Multiple Ownership (see continuation sheet)

STREET & NUMBER

CITY, TOWN

— VICINITY OF

STATE

5 LOCATION OF LEGAL DESCRIPTION

COURTHOUSE,
REGISTRY OF DEEDS, ETC.

Franklin County Courthouse

STREET & NUMBER

St. Clair Street

CITY, TOWN

STATE

Frankfort

Kentucky

6 REPRESENTATION IN EXISTING SURVEYS

TITLE

Survey of Historic Sites in Kentucky

DATE

1971 and Supplements

— FEDERAL — STATE — COUNTY — LOCAL

DEPOSITORY FOR
SURVEY RECORDS

Kentucky Heritage Commission

CITY, TOWN

STATE

Frankfort

Kentucky

7 DESCRIPTION

CONDITION		CHECK ONE	CHECK ONE
<input type="checkbox"/> EXCELLENT	<input type="checkbox"/> DETERIORATED	<input type="checkbox"/> UNALTERED	<input checked="" type="checkbox"/> ORIGINAL SITE
<input type="checkbox"/> GOOD	<input type="checkbox"/> RUINS	<input type="checkbox"/> ALTERED	<input type="checkbox"/> MOVED DATE _____
<input type="checkbox"/> FAIR	<input type="checkbox"/> UNEXPOSED		

DESCRIBE THE PRESENT AND ORIGINAL (IF KNOWN) PHYSICAL APPEARANCE

The Frankfort Commercial District includes most of the nineteenth century commercial structures in the historic core of the city. It is bordered on the west by the Corner-in-Celebrities Historic District (entered National Register 11 March 1971) and on the north by the Old Capitol Historic District (pending National Register, submitted 8 August 1978). To the east and south, the district is edged by newer structures of mixed uses. In general, the character of the district derives from the density and architectural integrity of structures surviving from the late nineteenth and early twentieth centuries on a town plan essentially unchanged from its inception about 1786.

The district is crossed by two major axes. The north-south axis consists of St. Clair Street on the north side of the Kentucky River, Bridge Street on the south side of the river, and the St. Clair Bridge, which connects the two streets and unites the historic core of Frankfort and South Frankfort, a once independent town. The Old Capitol forms the terminus at the northern end, the present Frankfort City Hall closes the vista at the southern end, and the Franklin County Courthouse is set back slightly from the west side of St. Clair Street. The principal east-west axis consists of two major parallel streets, Main Street and Broadway. Main Street is the chief approach to the city from the north and east and roughly bisects the commercial district. Broadway has long been associated with the railroad in Frankfort. The Louisville and Nashville Railroad tracks down the center of Broadway are used daily, and the freight depot and former passenger station are located toward the eastern end of the street. Broadway, Main and St. Clair Streets are all densely edged with commercial structures of the same general scale and construction period. The minor cross streets--Lewis, Ann and High Streets--have apparently always played a secondary role. Today they are largely bordered by empty lots serving either as parking or rear access to buildings fronting on the streets of the major axes.

The variety of uses for the buildings within the district includes commercial--stores, warehouses, banks, offices and entertainment--transportation, religious, community service and residential. There is a similar variety of architectural styles and materials, although most structures are of brick bearing wall construction in Italianate-derived styles. A relatively large number of late nineteenth century stone buildings of high merit have survived, as have many of the original, metal framed storefronts. Most buildings in the district are two or three stories high with decorative hoodmolds and elaborate cornices.

Five buildings within the commercial district appear to have been constructed before 1850. Of the five, the brick structure at 228-230 St. Clair Street is most likely to have served commercial uses. It was reputedly designed by Greek Revival fancier Gideon Shryock, architect of the Old Capitol and the Franklin County Courthouse. It owes its severity to the scored plaster outer skin, the bare suggestion of a cornice, and the simplicity and regularity of the openings. Two neighboring brick buildings, 232 and 234 St. Clair Street, originally both had facades of two stories and two bays with blind lunettes at the attic level. The earliest surviving stone structure in the city is the Hampton-Williams House at 101 West Main Street, built about 1845 of local stone in a pattern resembling Flemish bond brick work. The house was based on the hall and parlor plan type with the main door in the central bay and a massive chimney on the eastern end. The openings are topped with keyed arches. Of approximately the same date is the adjacent house at 103 West Main Street, built of Flemish bond brick-work with jack arches.

(continued)

8 SIGNIFICANCE

PERIOD	AREAS OF SIGNIFICANCE -- CHECK AND JUSTIFY BELOW			
<input type="checkbox"/> PREHISTORIC	<input type="checkbox"/> ARCHEOLOGY-PREHISTORIC	<input checked="" type="checkbox"/> COMMUNITY PLANNING	<input type="checkbox"/> LANDSCAPE ARCHITECTURE	<input type="checkbox"/> RELIGION
<input type="checkbox"/> 1400-1499	<input type="checkbox"/> ARCHEOLOGY-HISTORIC	<input type="checkbox"/> CONSERVATION	<input type="checkbox"/> LAW	<input type="checkbox"/> SCIENCE
<input type="checkbox"/> 1500-1599	<input type="checkbox"/> AGRICULTURE	<input type="checkbox"/> ECONOMICS	<input type="checkbox"/> LITERATURE	<input type="checkbox"/> SCULPTURE
<input type="checkbox"/> 1600-1699	<input checked="" type="checkbox"/> ARCHITECTURE	<input type="checkbox"/> EDUCATION	<input type="checkbox"/> MILITARY	<input type="checkbox"/> SOCIAL/HUMANITARIAN
<input checked="" type="checkbox"/> 1700-1799	<input type="checkbox"/> ART	<input type="checkbox"/> ENGINEERING	<input type="checkbox"/> MUSIC	<input type="checkbox"/> THEATER
<input checked="" type="checkbox"/> 1800-1899	<input checked="" type="checkbox"/> COMMERCE	<input type="checkbox"/> EXPLORATION/SETTLEMENT	<input type="checkbox"/> PHILOSOPHY	<input checked="" type="checkbox"/> TRANSPORTATION
<input checked="" type="checkbox"/> 1900-	<input type="checkbox"/> COMMUNICATIONS	<input type="checkbox"/> INDUSTRY	<input type="checkbox"/> POLITICS/GOVERNMENT	<input type="checkbox"/> OTHER (SPECIFY)
		<input type="checkbox"/> INVENTION		

SPECIFIC DATES 1786 - present

BUILDER/ARCHITECT multiple

STATEMENT OF SIGNIFICANCE

The Frankfort Commercial Historic District is a well-preserved historic core of one of Kentucky's oldest cities. It maintains a strong link to the past through its essentially unaltered eighteenth century town plan (c. 1786) as well as through its numerous good examples of nineteenth and early twentieth century architecture (discussed in Item Number 7). In addition to architecture and community planning, the district has significance in the areas of commerce (it has been the commercial core of the city since its founding); engineering (the 1921 Parker through truss St. Clair Bridge is the last of several major bridges that have connected North and South Frankfort at this historic Kentucky River crossing); government (two former Frankfort City Halls, 307-309 and 207-211 West Main Street, have survived); religion (First Christian and First Baptist Churches, 316 Ann Street and 209 St. Clair Street, have continuously served their congregations at the same sites since the early nineteenth century); social/humanitarian (the Old YMCA, c. 1920, 104 Bridge Street, is the oldest extant YMCA building in the city, while the historic role played by fraternal organizations in the community is symbolized by the Oddfellows Lodge, 317 St. Clair Street, the Elks Lodge, 309 Lewis Street, and the Masonic Lodge, 308 Ann Street); theater (the Opera House-Capitol Theatre, 207-211 West Main Street, has provided various forms of entertainment since its construction in 1883); and transportation (the surviving railroad-related structures on Broadway and the navigable Kentucky River, the chief natural feature of the district, embody the two major forms of transportation that spurred Frankfort's economic growth in the nineteenth century.

Frankfort, the capital of Kentucky and the seat of government for Franklin County, is situated on both sides of the Kentucky River and is centrally located in the Bluegrass Region of the state. The town, which is east of Louisville and northwest of Lexington lies on a small elevated plain, almost surrounded by high hills and river bluffs. The site where the town is located, originally called Frank's Ford, reportedly named after Stephen Frank who was killed by Indians in 1780 while camping in the area where Frankfort now stands.

Frankfort was formally founded by General James Wilkinson, an American officer in the Revolutionary War. Wilkinson bought land where Frankfort now stands and secured passage of an act by the Virginia legislature in 1786 to incorporate the town. The streets were laid out according to a definite plan and the lots were set off and numbered. Many were named after officers in the Continental Army, for example St. Clair Street was named after General Arthur St. Clair, and Main Street, which was originally called Montgomery was named General Richard Montgomery. The first dwelling on the town site was a one-story log house built by General Wilkinson between what is now Main Street and the Kentucky River, west of St. Clair Street.

(continued)

9 MAJOR BIBLIOGRAPHICAL REFERENCES

(See continuation sheet)

10 GEOGRAPHICAL DATA

ACREAGE OF NOMINATED PROPERTY Approx. 24 acres

QUADRANGLE NAME Frankfort East and West

QUADRANGLE SCALE 1:24000

UTM REFERENCES

A

1	6	6	8	6	4	10	10	4	2	2	9	8	10	10
ZONE	EASTING					NORTHING								

B

1	6	6	8	6	1	2	0	4	2	2	9	6	2	0
ZONE	EASTING					NORTHING								

C

1	6	6	8	5	8	10	10	4	2	2	9	3	8	10
ZONE	EASTING					NORTHING								

D

1	6	6	8	5	7	2	0	4	2	2	9	3	8	10
ZONE	EASTING					NORTHING								

E

1	6	6	8	5	7	1	0	4	2	2	9	6	7	10
ZONE	EASTING					NORTHING								

F

1	6	6	8	5	8	5	0	4	2	2	9	9	10	10
ZONE	EASTING					NORTHING								

G

ZONE	EASTING					NORTHING								

H

ZONE	EASTING					NORTHING								

VERBAL BOUNDARY DESCRIPTION

On the south of the Kentucky River, the district includes all properties on the east side of Bridge Street and 104 Bridge Street on the west of the street. The district includes the St. Clair Bridge, extending northward to include properties

LIST ALL STATES AND COUNTIES FOR PROPERTIES OVERLAPPING STATE OR COUNTY BOUNDARIES

STATE	CODE	COUNTY	CODE
STATE	CODE	COUNTY	CODE

STATE	CODE	COUNTY	CODE
STATE	CODE	COUNTY	CODE

11 FORM PREPARED BY

NAME / TITLE

Lee Walker, Historian/Kenneth Gibbs, Architectural Historian

ORGANIZATION

Kentucky Heritage Commission

DATE

December 1978

STREET & NUMBER

104 Bridge Street

TELEPHONE

502/564-4452

CITY OR TOWN

Frankfort

STATE

Kentucky

12 STATE HISTORIC PRESERVATION OFFICER CERTIFICATION

THE EVALUATED SIGNIFICANCE OF THIS PROPERTY WITHIN THE STATE IS:

NATIONAL

STATE

LOCAL

As the designated State Historic Preservation Officer for the National Historic Preservation Act of 1966 (Public Law 89-665), I hereby nominate this property for inclusion in the National Register and certify that it has been evaluated according to the criteria and procedures set forth by the National Park Service.

STATE HISTORIC PRESERVATION OFFICER SIGNATURE

Donna C. Hopkins

TITLE

Deputy State Historic Preservation Officer

3-5-79

FOR NPS USE ONLY

I HEREBY CERTIFY THAT THIS PROPERTY IS INCLUDED IN THE NATIONAL REGISTER

ATTEST: *Charles A. ...*

DATE *5/10/79*

KEEPER OF THE NATIONAL REGISTER

CHIEF OF REGISTRATION

DATE *5/10/79*

UNITED STATES DEPARTMENT OF THE INTERIOR
NATIONAL PARK SERVICE

**NATIONAL REGISTER OF HISTORIC PLACES
INVENTORY -- NOMINATION FORM**

FOR NPS USE ONLY	
RECEIVED	
MAR 12 1979	MAY 10 1979
DATE ENTERED	

Frankfort Commercial Historic District

CONTINUATION SHEET

ITEM NUMBER

7

PAGE

2

Most of the buildings within the commercial district were built in the last half of the nineteenth century. Fairly representative structures of predominantly Italianate character are 232, 234 and 238 West Main Street, the Duvall Building at 221-223 St. Clair Street, and all those in the 200 block of West Broadway. Architecturally more unusual are a number of commercial blocks that are mixes of various styles. In these, the overall character depends more on texture and the ornamental detail than on the regularity of repeated forms. Several buildings in the 300 block of St. Clair Street and in the 200 block of West Main Street are particularly worthy of note. The V.A. Kaltenbrun Building, 323-331 St. Clair Street, is an eccentric, linear version of the Second Empire style organized in five parts divided irregularly with tower-like projections. The arresting use of stone detail in the Henry Ringold Building, 334-340 St. Clair Street, provides streetlevel interest in the long Broadway side of this corner building. The hoodmolds on the upper floor of the Old City Hall and Opera House, 207-211 West Main Street, designed by Oscar Cobb of Chicago in 1883, are stylized versions of musical instruments. The delicate ornament incised on the architectural members of two stone buildings on St. Clair Street, the Murray Building at 328 and Selbert's Jewelry at 330, is as appropriate to stone as the pressed and molded brick and terra cotta on the D.C. Crutcher Building, 202-204 West Main Street, and the W.A. Gaines Building, 229 West Main Street, by Clarke and Loomis of Louisville, is to clay materials.

Stricter examples of stylistic revivals are found in the Old Farmers Bank, 216 West Main Street, attributed to Isaiah Rogers and built about 1851 in Renaissance Revival, and in three buildings at the northwest corner of West Main and Ann Streets. The Old State National Bank, 200 West Main Street, is typical of the kind of Beaux-Arts classicism adopted for one storied urban banks in the first decade of this century, while two neighboring buildings attributed to Clarke and Loomis of Louisville offer studied exercises in Romanesque styling, one in stone, the Masonic Lodge, built in 1893 at 308 Ann Street, and one in brick, the D.C. Crutcher Building at 202-204 West Main Street.

Notable structures in terms of planning or massing include 220-228 West Main Street, a series of five originally identical stores with a pronounced rhythm of arcade, lunettes and metal brackets; the Capital Hotel, 130 West Main Street, a three-part, Adamesque structure of 1922 that recognizes its prominent site at a bend in Main Street (it was designed by Frankfort architect J.C. Oberwarthe, who also designed the Old YMCA Building, 104 Bridge Street); the Old Farmers Bank, 216 West Main Street, a stone structure which adeptly handles its complex program without sacrificing the simplicity or dominance of the main block; and the Old Louisville and Nashville Railroad Station, a 1906 building which fulfills its multiple functions by adjusting the various blocks of the building within the overall constraints of symmetry.

UNITED STATES DEPARTMENT OF THE INTERIOR
NATIONAL PARK SERVICE

**NATIONAL REGISTER OF HISTORIC PLACES
INVENTORY -- NOMINATION FORM**

FOR NPS USE ONLY	
RECEIVED MAR 12 1979	
DATE ENTERED	MAY 10 1979

Frankfort Commercial District

CONTINUATION SHEET

ITEM NUMBER 7 PAGE 3

Intrusions

Post 1928 structures that contribute to the character of the district:

F8-12-10	315 West Broadway
F8-12-22, 22A, 23	St. Clair Street
F8-12-26	310 West Main Street
F8-13-9	303 West Main Street
F8-20-26	309 Lewis Street
F8-20-36	305 St. Clair Street
F8-21-15	100 Wapping Street Alley
F8-21-18	211-213 St. Clair Street
F8-25-7	116 West Main Street
F8-26-1	Farmers Bank Plaza
F8-26-2	121 West Main Street
F8-26-3	119 1/2 West Main Street
F8-26-4	119 West Main Street
F8-26-5	115-117 West Main Street
F8-30-2	104 East Broadway
F9-11-1	103-105 Bridge Street

Vacant lots that do not contribute to the character of the district:

F8-20-13	211 West Broadway
F8-20-14	207 West Broadway
F8-20-16	328 Ann Street
F8-25-6	West Main Street
F8-26-8	105-107 West Main Street

It is felt that any building of similar scale and size extending to the street contributes to the over-all character of the district and that vacant lots do not.

UNITED STATES DEPARTMENT OF THE INTERIOR
NATIONAL PARK SERVICE

**NATIONAL REGISTER OF HISTORIC PLACES
INVENTORY -- NOMINATION FORM**

FOR NPS USE ONLY	
RECEIVED	MAR 12 1979
DATE ENTERED	MAY 10 1979

Frankfort Commercial District

CONTINUATION SHEET

ITEM NUMBER 8

PAGE 2

In 1793 Frankfort became Kentucky's capital and Franklin's county seat. By 1798 the population of the town was 441. There were no sidewalks and the streets were of dirt but many settlers, soldiers, explorers and land speculators traveled through the strategically located town on the road from Louisville to Lexington. By the close of the century the town's population had grown to 628 and several log hewn business and residential buildings had appeared.

During the first quarter of the nineteenth century important public improvements were made and the town's residential and commercial areas became more clearly defined. Construction of Frankfort's waterworks, the first in the state, began in 1804. Wooden tubes, constructed from cedar logs were used as pipelines. By 1807 there were approximately 125 buildings in Frankfort but the town was handicapped by the lack of a bridge across the Kentucky River. In 1816 the first stationary bridge at St. Clair Street was completed across the river. The 334 1/2 foot bridge was made of timber and chain and supported by one central pier. By 1820 the town's streets had been improved and the state legislature had authorized the building of turnpikes from Lexington and Shelbyville to Frankfort.

As it grew, many of the town's earlier wooden houses rapidly disappeared and were replaced by substantial brick structures, such as those in the "Corner in Celebrities" National Register district. The old state capitol was built at the north end of St. Clair Street in 1830, thus providing a focal point for the commercial area which included St. Clair, Main and Broadway, the last of which became the town's marketplace. The construction of the Franklin County Courthouse in 1835 further evidenced Frankfort's development as a thriving community.

The locking and damming of the Kentucky River during the 1830-1840 decade enabled steamboating to become a flourishing business. As the advantages of passenger and freight transportation between Louisville and central Kentucky via Frankfort became apparent, the town prospered and many boats made their appearance at the Frankfort wharf.

The most rapid growth that Frankfort experienced at any time in its history prior to 1900 was from 1840 to 1845. In 1847 a covered wooden bridge was built to replace the earlier structure which had collapsed. The incorporated towns of Frankfort and South Frankfort were consolidated by act of state legislature in 1850. By that same year the railroad tunnel was completed and the Farmer's Bank was organized.

But in 1854 Frankfort witnessed the sort of disaster that would occur repeatedly during the last half of the nineteenth century. A fire began near the center of the square on St. Clair Street between Broadway and Main Streets and did extensive damage to the town's business district. Twenty-four structures were consumed by the blaze, the majority of which were occupied by commercial tenants. The area was well established as a business district, however, and commercial buildings were constructed to

UNITED STATES DEPARTMENT OF THE INTERIOR
NATIONAL PARK SERVICE

**NATIONAL REGISTER OF HISTORIC PLACES
INVENTORY -- NOMINATION FORM**

FOR NPS USE ONLY	
RECEIVED	MAR 12 1979
DATE ENTERED	MAY 10 1979

Frankfort Commercial District

CONTINUATION SHEET

ITEM NUMBER 8

PAGE 3

replace the ones that were destroyed. By 1860 Broadway, St. Clair and Main Streets again offered a thriving retail area.

At the beginning of the Civil War Frankfort was the capital of an officially neutral state. But on September 4, 1862 Confederate cavalry entered Frankfort via the Lexington road, and declared the town captured. The advance of Federal troops forced the Confederates to withdraw and burn the railroad bridge as they left. Federal troops remained in Frankfort and in 1864 repelled a second attempt by the Confederates to occupy the town.

After the war traffic by rail dwarfed steamboat commerce and Frankfort became a relatively important manufacturing town. Building trends that resulted from that commercial boom provided many structures that still dominate the commercial district during the present day. However, the fires that occurred during the last quarter of the nineteenth century forced the Frankfort property owners to rebuild many structures.

By 1900 Frankfort was served by the Louisville and Nashville, Chesapeake and Ohio, and Frankfort and Cincinnati railroads. The Kentucky Traction and Terminal Company also operated an interurban trolley line between Frankfort and Lexington via Versailles, and street cars within the city limits. The legislature sessions of 1904 and 1905 appropriated more money for public buildings at Frankfort than had been spent by the state for that purpose during its entire history. The metal truss bridge that had been erected across the river at St. Clair Street in 1893 was rebuilt in 1921. During that time round houses and railroad shops were also located at the town. By that date there was also an increase in river commerce, which was renewed with tug-boats and barges. Logs towed from the forests of eastern Kentucky to the sawmills at Frankfort provided raw materials for the many lumber products that were manufactured in the town. Frankfort's principal manufacturers besides lumber products were fishing reels, soft drinks and shoes.

North and south Frankfort remain connected by the historic St. Clair steel bridge and the 1938 Memorial bridge. Although there is a considerable amount of business enterprise amidst South Frankfort's predominantly residential section, the main business core remains in its original location in the Broadway, St. Clair and Main Streets area of north Frankfort.

UNITED STATES DEPARTMENT OF THE INTERIOR
NATIONAL PARK SERVICE

**NATIONAL REGISTER OF HISTORIC PLACES
INVENTORY -- NOMINATION FORM**

FOR NPS USE ONLY	
RECEIVED	MAR 12 1979
DATE ENTERED	MAY 10 1979

Frankfort Commercial District

CONTINUATION SHEET

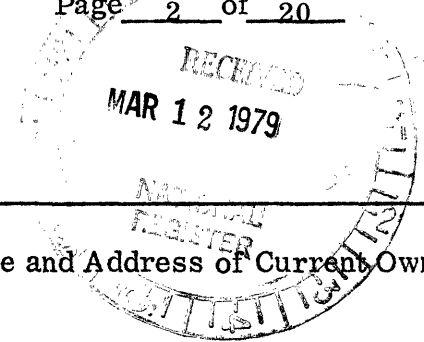
ITEM NUMBER 10 PAGE 2

on the east side of St. Clair Street to 223 St. Clair Street, from which the district crosses St. Clair Street to include 228 St. Clair Street and 313, 315 and 317 West Main Street. The district boundary crosses West Main Street to include 310 West Main Street and follows the alley west of the St. Clair Mall to West Broadway. The district extends along the south side of West Broadway from 317 West Broadway to the southeast corner of Broadway and High, whereupon it crosses Broadway to include 405 High Street and 100 through 112 East Broadway. The district boundary crosses East Broadway to include properties on the north side of Main Street from 116 East Main Street to 100 West Main Street, from which the boundary crosses Main Street to include 101 West Main Street and follows the rear property lines along the Kentucky River westward to the St. Clair Bridge.

Item #4 List of Owners



Map Unit Number	Photograph	Property Address	Historic Name	Date of Construction	Name and Address of Current Owner
F8-12-9	1	317 West Broadway		1st $\frac{1}{4}$ 20th C.	✓ Corine McDonald 317 W. Broadway Frankfort, Kentucky
F8-12-10	1	315 West Broadway		2nd $\frac{1}{4}$ 20th C.	✓ Corine McDonald 317 W. Broadway Frankfort, Kentucky
F8-12-11	2	313 West Broadway		3rd $\frac{1}{4}$ 19th C.	✓ W. C. Poe Devils Hollow Road Frankfort, Kentucky
F8-12-12	2	307 West Broadway		4th $\frac{1}{4}$ 19th C.	✓ David Yocom 158 Spendthrift Road Frankfort, Kentucky
F8-12-13	3-4	340 St. Clair Street	Henry Ringold Building	c. 1896	✓ John F. Duvall, Jr. and Robert J. Duvall, 213 East Campbell Frankfort, Kentucky
F8-12-14	3-4	338 St. Clair Street	Henry Ringold Building	c. 1896	Irving Gershman 340 St. Clair Street ✓ Frankfort, Kentucky
F8-12-15	3-4	336 St. Clair Street	Henry Ringold Building	c. 1896	Sanford Krinsky 810 Shelby Street ✓ Frankfort, Kentucky



Map Unit Number	Photograph	Property Address	Historic Name	Date of Construction	Name and Address of Current Owner
F8-12-16	3-4	334 St. Clair Street	Henry Ringold Building	c. 1896	✓ Paul Penn Bald Knob Road Frankfort, Kentucky
F8-12-17	5	332 St. Clair Street		4th $\frac{1}{4}$ 19th C.	✓ Alec Cinnamond 332 St. Clair Street Frankfort, Kentucky
F8-12-18	5	330 St. Clair Street	Selbert's Jewelry	4th $\frac{1}{4}$ 19th C.	✓ Mrs. W. C. Weitzel 509 Shelby Street Frankfort, Kentucky
F8-12-19	6	328 St. Clair Street	Murray Building	1877	✓ Melvin Penn 328 St. Clair Street Frankfort, Kentucky
F8-12-20	7	326 St. Clair Street		4th $\frac{1}{4}$ 19th C.	✓ Chenault & Hoge 326 St. Clair Street Frankfort, Kentucky
F8-12-21	7	324 St. Clair Street		4th $\frac{1}{4}$ 19th C.	✓ Newton Hoover 324 St. Clair Street Frankfort, Kentucky
F8-12-22		St. Clair Street	Garage St. Clair Mall Parking	1976	✓ City of Frankfort City Hall, 2nd Street Frankfort, Kentucky

RECEIVED


MAR 17 1979

NATIONAL
REGISTER


Map Unit Number	Photograph	Property Address	Historic Name	Date of Construction	Name and Address of Current Owner
F8-12-23		St. Clair Street	St. Clair Mall Parking Garage	1976	City of Frankfort City Hall, Second Street Frankfort, Kentucky
F8-12-24		308 St. Clair Street	Grand Theatre	2nd $\frac{1}{4}$ 20th C.	Mrs. William Armstrong c/o Tilford, Dobbins, Caye and Alexander, 310 West Liberty Louisville, Kentucky
F8-12-25	8-23	306 St. Clair Street	McClure Building	1907	Frank Dailey 127 Tanglewood Frankfort, Kentucky
F8-12-26		310 West Main Street	Grand Theatre	2nd $\frac{1}{4}$ 20th C.	Frankfort Theatre Company c/o Tilford, Dobbins 310 West Liberty Street Louisville, Kentucky
F8-13-4	9	317 West Main Street		4th $\frac{1}{4}$ 19th C.	Mrs. George Taylor 514 Ann Street Frankfort, Kentucky
F8-13-5	9	315 West Main Street		4th $\frac{1}{4}$ 19th C.	Mrs. George Taylor 514 Ann Street Frankfort, Kentucky
F8-13-6	9	311-313 West Main Street	Scott Building	4th $\frac{1}{4}$ 19th C.	Mrs. Edgar E. Hume Versailles Road Frankfort, Kentucky

RECEIVED
MAY 12 1973
NATIONAL
REGISTER


Map Unit Number	Photograph	Property Address	Historic Name	Date of Construction	Name and Address of Current Owner
F8-13-7	9	309 West Main Street	Old Fire Station	1870	Elliott Marcus 311 St. Clair Street Frankfort, Kentucky
F8-13-8	9	307 West Main Street	Old City Hall	1870	Mrs. Franklin Goins 112 West Todd Street Frankfort, Kentucky
F8-13-9	9	303-305 West Main Street		1st 1/4 20th C.	Thomas Schneider 305 West Main Street Frankfort, Kentucky
F8-13-10	9-10	301 West Main Street		1st 1/4 20th C.	Thomas Roberts 337 Meadow Lane Frankfort, Kentucky
F8-13-11	10	234 St. Clair Street		2nd 1/4 19th C.	James Morris 234 St. Clair Street Frankfort, Kentucky
F8-13-12	10	232 St. Clair Street		2nd 1/4 19th C.	Mrs. Franklin Goins 112 West Todd Street Frankfort, Kentucky
F8-13-13	10	228-230 St. Clair Street		2nd 1/4 19th C.	✓ Leslie Morris Est., c/o Farmer's Bank & Trust Co., Farmer's Bank Plaza, Frankfort, Kentucky




Map Unit Number	Photograph	Property Address	Historic Name	Date of Construction	Name and Address of Current Owner
F8-20-1	11-12	243 West Broadway	Lutkemeier's Drugs	3rd $\frac{1}{4}$ 19th C.	Mrs. Victor A. Serafini 243 West Broadway Frankfort, Kentucky
F8-20-2	13	241 West Broadway		3rd $\frac{1}{4}$ 19th C.	John F. Duvall, Jr. and Robert J. Duvall 213 E. Campbell Frankfort, Kentucky
F8-20-3	12	239 West Broadway		3rd $\frac{1}{4}$ 19th C.	Mrs. David Mayer Estate Farmer's Bank & Trust Company Farmer's Bank Plaza Frankfort, Kentucky
F8-20-4	12	237 West Broadway		3rd $\frac{1}{4}$ 19th C.	Mrs. Arnold E. Fields 210 Commonwealth Blvd. Frankfort, Kentucky
F8-20-5	14	235 West Broadway		3rd $\frac{1}{4}$ 19th C.	Mrs. David Mayer Estate Farmer's Bank & Trust Company Farmer's Bank Plaza Frankfort, Kentucky
F8-20-6	14	233 West Broadway		3rd $\frac{1}{4}$ 19th C.	Marcus Furniture Company 311 St. Clair Street Frankfort, Kentucky
F8-20-7	14	231 West Broadway		3rd $\frac{1}{4}$ 19th C.	Rodney A. Ratliff P.O. Box 344 Frankfort, Kentucky



Map Unit Number	Photograph	Property Address	Historic Name	Date of Construction	Name and Address of Current Owner
F8-20-8	12	227 West-229 Broadway	Lutkemeler's Hardware	3rd $\frac{1}{4}$ 19th C.	Margaret Ratliff P.O. Box 344 Frankfort, Kentucky
F8-20-9	15	221-223 West Broadway		2nd $\frac{1}{4}$ 19th C.	Randy Bacon 512 Logan Street Frankfort, Kentucky
F8-20-10	15	219-217 West Broadway		3rd $\frac{1}{4}$ 19th C.	Trustees, First Christian Church ✓ 316 Ann Street Frankfort, Kentucky
F8-20-11	15	215 West Broadway		3rd $\frac{1}{4}$ 19th C.	Trustees, First Christian Church ✓ 316 Ann Street Frankfort, Kentucky
F8-20-12	15	213 West Broadway		3rd $\frac{1}{4}$ 19th C.	Harriet Fields ✓ 210 Commonwealth Blvd. Frankfort, Kentucky
F8-20-13		211 West Broadway			Trustees, First Christian Church ✓ 316 Ann Street Frankfort, Kentucky
F8-20-14		207 West Broadway			✓ Trustees, First Christian Church 316 Ann Street Frankfort, Kentucky



Map Unit Number	Photograph	Property Address	Historic Name	Date of Construction	Name and Address of Current Owner
F8-20-15		330 Ann Street		4th $\frac{1}{4}$ 19th C.	Trustees, First Christian Church 316 Ann Street Frankfort, Kentucky
F8-20-16		328 Ann Street			Trustees, First Christian Church 316 Ann Street Frankfort, Kentucky
F8-20-17		316 Ann Street	First Christian Church	1923	Trustees, First Christian Church 316 Ann Street Frankfort, Kentucky
F8-20-18	16-17	308-310 Ann Street	Masonic Building	c. 1890s	Masonic Lodge 308-310 Ann Street Frankfort, Kentucky
F8-20-19	18	200 West Main Street	State National Bank	c. 1910	Capital Federal Savings & Loan Assn. 200 West Main Street Frankfort, Kentucky
F8-20-20	18-19	202-204 West Main Street	D. C. Crutcher Building	last $\frac{1}{4}$ 19th C.	Capital Federal Savings & Loan Assn. 200 West Main Street Frankfort, Kentucky
F8-20-21	20	206 West Main Street	W. H. Averill Building	1856; 1896	Farmer's Bank & Trust Co. Farmer's Bank Plaza Frankfort, Kentucky



Map Unit Number	Photograph	Property Address	Historic Name	Date of Construction	Name and Address of Current Owner
F8-20-22	20	208 West Main Street		3rd $\frac{1}{4}$ 19th C.	Pat Sullivan Insurance Agency, Inc. c/o Paul Sullivan, President ✓ Farmers Bank & Trust Company Farmers Bank Plaza, Frankfort, Ky.
F8-20-23	20	210 West Main Street		3rd $\frac{1}{4}$ 19th C.	Pat Sullivan Insurance Agency, Inc. c/o Paul Sullivan, President ✓ Farmers Bank & Trust Company Farmers Bank Plaza, Frankfort, Ky.
F8-20-24	21	214 West Main Street		1st $\frac{1}{4}$ 20th C.	Pat Sullivan Insurance Agency, Inc. c/o Paul Sullivan, President ✓ Farmers Bank & Trust Company Farmers Bank Plaza, Frankfort, Ky.
F8-20-25	21-21b	216 West Main Street	Farmers Bank	1851	Farmers Bank & Trust Company ✓ Farmers Bank Plaza Frankfort, Kentucky
F8-20-26		309 Lewis Street		2nd $\frac{1}{4}$ 20th C.	Frankfort BPOE 309 Lewis Street ✓ Frankfort, Kentucky
F8-20-27	22-23	220 West Main Street	Hudson Building	3rd $\frac{1}{4}$ 19th C.	Hugh Hudson, Sr. Estate Farmers Bank & Trust Co. ✓ Farmers Bank Plaza Frankfort, Kentucky
F8-20-28	22-23	222 West Main Street	Kentucky Fishing Reel Shop	3rd $\frac{1}{4}$ 19th C.	Charles L. Hobson ✓ 222 West Main Street Frankfort, Kentucky

RECEIVED
MAR 12 1979NATIONAL
REGISTER

Map Unit Number	Photograph	Property Address	Historic Name	Date of Construction	Name and Address of Current Owner
F8-20-29	22-23	224 West Main Street		3rd $\frac{1}{4}$ 19th C.	Elisabeth and Gary Adkinson ✓ 116 West Main Street Frankfort, Kentucky
F8-20-30	22-23	226 West Main Street		3rd $\frac{1}{4}$ 19th C.	Edward F. Goins, Jr., Associates ✓ 600 East Main Street Frankfort, Kentucky
F8-20-31	22-23	228 West Main Street		3rd $\frac{1}{4}$ 19th C.	Adams Shoes ✓ 228 West Main Street Frankfort, Kentucky
F8-20-32	23-24	230 West Main Street		3rd $\frac{1}{4}$ 19th C.	Cecil Powell ✓ 1629 Louisville Road Frankfort, Kentucky
F8-20-33	23-24	232 West Main Street		3rd $\frac{1}{4}$ 19th C.	Cobrick, Mayer, & Mayer Estate ✓ c/o Elliott Marcus, 311 St. Clair St. Frankfort, Kentucky
F8-20-34	23-24	234 West Main Street		3rd $\frac{1}{4}$ 19th C.	✓ Mrs. Estelle Sullivan, Mrs. Peggy Golden Mrs. Elizabeth Marshall, Paul Meagher Estate, c/o Paul Sullivan, President Farmers Bank, Frankfort, Kentucky
F8-20-35	23-24-25	236-238 West Main Street		c. 1856	✓ Boswell Estate, c/o James Childers Farmers Bank & Trust Company Frankfort, Kentucky



Map Unit Number	Photograph	Property Address	Historic Name	Date of Construction	Name and Address of Current Owner
F8-20-36	25	305 St. Clair Street		3rd $\frac{1}{4}$ 20th C.	Mrs. Franklin Goins 112 West Todd Street Frankfort, Kentucky
F8-20-37	26	311 St. Clair Street		4th $\frac{1}{4}$ 19th C.	Elliott Marcus 311 St. Clair Street Frankfort, Kentucky
F8-20-38	26	317 St. Clair Street	Oddfellows Lodge	3rd $\frac{1}{4}$ 19th C.	Oddfellows Lodge 317 St. Clair Street Frankfort, Kentucky
F8-20-39	27	323 St. Clair Street	V. Kaltenbrun Building	3rd $\frac{1}{4}$ 19th C.	H. S. Marcus 323 St. Clair Street Frankfort, Kentucky
F8-20-40	27	327 St. Clair Street	V. Kaltenbrun Building	3rd $\frac{1}{4}$ 19th C.	Marcus Furniture 311 St. Clair Street Frankfort, Kentucky
F8-20-40A		314 Lewis Street		2nd $\frac{1}{4}$ 19th C.	Kirtley & Kenneth Hockensmith 314 Lewis Street Frankfort, Kentucky
F8-20-41	27	329 St. Clair Street	V. Kaltenbrun Building	3rd $\frac{1}{4}$ 19th C.	Wolfe Rosenstein heirs c/o Farmers Bank Frankfort, Kentucky

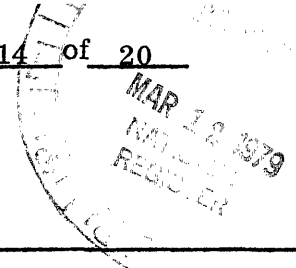
MAR 12 1979
 NATIC
 REGIST.

Map Unit Number	Photograph	Property Address	Historic Name	Date of Construction	Name and Address of Current Owner
F8-20-42	27	331 St. Clair Street	V. Kaltenbrun Building	3rd $\frac{1}{4}$ 19th C.	Mrs. George Taylor 514 Ann Street Frankfort, Kentucky
F8-20-43		333 St. Clair Street		3rd $\frac{1}{4}$ 19th C.	Meagher-Estate ✓ c/o Paul Sullivan, President Farmers Bank-Farmers Bank Plaza Frankfort, Kentucky
F8-20-44		335 St. Clair Street		3rd $\frac{1}{4}$ 19th C.	✓ Horn Drug Company 243 West Broadway Frankfort, Kentucky
F8-21-1	28	245 West Main Street	Mason & Hoge Building	1888	Fields, Marcus, and Mayer ✓ c/o Harriet Fields 210 Commonwealth Blvd. Frankfort, Kentucky
F8-21-2	29	241-243 West Main Street	Mucci's Restaurant	4th $\frac{1}{4}$ 19th C.	✓ Carl J. Mucci 243 W. Main Street Frankfort, Kentucky
F8-21-3	29	239 West Main Street	P. C. Sower Building	1874	✓ Henry Adams, Sr. 5 Meadowbrook Road Frankfort, Kentucky
F8-21-4	29-30	235 West Main Street	R. K. McClure Building	4th $\frac{1}{4}$ 19th C.	Elliott Marcus 311 St. Clair Street Frankfort, Kentucky


Map Unit Number	Photograph	Property Address	Historic Name	Date of Construction	Name and Address of Current Owner
F8-21-5	29-31	229 West Main Street	W. A. Gaines and Company Building	1883	W. A. Fitzgerald 229 West Main Street Frankfort, Kentucky
F8-21-6		227 West Main Street		c. 1910	Mrs. Ada Jones-318 West 3rd Street Mrs. E. M. Cain-316 Capitol Avenue Frankfort, Kentucky
F8-21-7		225 West Main Street		c. 1910	Mrs. John Gerard 1033 Kimbel Drive Frankfort, Kentucky
F8-21-8	32-33	Ann Street		4th $\frac{1}{4}$ 19th C.	Farmers Bank & Trust Company Farmers Bank Plaza Frankfort, Kentucky
F8-21-9	34	207-211 West Main Street	Capitol Theatre/Opera House/Old City Hall	1883	Farmers Bank & Trust Company Farmers Bank Plaza Frankfort, Kentucky
F8-21-10	35	205 West Main Street		3rd $\frac{1}{4}$ 19th C.	Ralph Berrie-396 Ewing Street Marvin Logsdon-229 Beechwood Ave. Frankfort, Kentucky
F8-21-11	35	203 West Main Street		3rd $\frac{1}{4}$ 19th C.	Ralph Berrie-396 Ewing Street Marvin Logsdon-229 Beechwood Ave. Frankfort, Kentucky

RECORDED
MAR 12 1979
NATIONAL
REGISTER

Map Unit Number	Photograph	Property Address	Historic Name	Date of Construction	Name and Address of Current Owner
F8-21-12	36	201 West Main Street		3rd $\frac{1}{4}$ 19th C.	Carl Gaines-211 Paul Sawyer Drive Ralph Gaines-205 Tanglewood Drive Frankfort, Kentucky
F8-21-13	37	101 St. Clair Street		4th $\frac{1}{4}$ 19th C.	First Federal Savings & Loan 101 St. Clair Street Frankfort, Kentucky
F8-21-14	37	109 St. Clair Street		4th $\frac{1}{4}$ 19th C.	Elwood Conway 239 Woodhill Lane Frankfort, Kentucky
F8-21-15		100 Wapping St. Alley		2nd $\frac{1}{4}$ 20th C.	Fred F. Bradley P.O. Box 773 Frankfort, Kentucky
F8-21-16	38	201 St. Clair Street	First Baptist Church	1903	Trustees, First Baptist Church 201 St. Clair Street Frankfort, Kentucky
F8-21-17	38	209 St. Clair Street		1st $\frac{1}{4}$ 20th C.	Rodney Ratliff P.O. Box 344 Frankfort, Kentucky
F8-21-18	38	211-213 St. Clair Street		3rd $\frac{1}{4}$ 20th C.	Edward Goins 600 East Main Frankfort, Kentucky



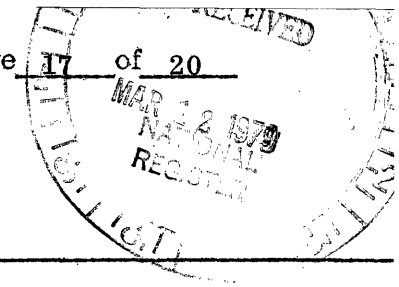
Map Unit Number	Photograph	Property Address	Historic Name	Date of Construction	Name and Address of Current Owner
F8-21-19		215 St. Clair Street		1st $\frac{1}{4}$ 20th C.	Mrs. Ruth Richards 215 St. Clair Street Frankfort, Kentucky
F8-21-20		217-219 St. Clair Street	St. Clair Building	1st $\frac{1}{4}$ 20th C.	Frank W. Sower P.O. Box 453 Frankfort, Kentucky
F8-21-21	39	221-223 St. Clair Street	Duvall Building	4th $\frac{1}{4}$ 19th C.	Martin & Irvine Gershman 340 St. Clair Street Frankfort, Kentucky
F8-25-1	40-41	119 West Broadway	L&N Depot	1906	Farmers Bank & Trust Company Farmers Bank Plaza Frankfort, Kentucky
F8-25-2		306 High Street		1st $\frac{1}{4}$ 20th C.	Flo Gormley Route 1 Midway, Kentucky 40347
F8-25-3	42-43	100 West Main Street	Brislan House	1868	Mrs. W. H. Rush 120 Tanglewood Drive Frankfort, Kentucky
F8-25-4	42-43	104 West Main Street		3rd $\frac{1}{4}$ 19th C.	W. H. Rush 120 Tanglewood Drive Frankfort, Kentucky



Map Unit Number	Photograph	Property Address	Historic Name	Date of Construction	Name and Address of Current Owner
F8-25-5	42-43	106 West Main Street		2nd $\frac{1}{4}$ 19th C.	Rodney R. Ratliff P.O. Box 344 Frankfort, Kentucky
F8-25-6					State National Bank ✓ 130 West Main Street Frankfort, Kentucky
F8-25-7		116 West Main Street		2nd $\frac{1}{4}$ 20th C.	State National Bank ✓ 130 West Main Street Frankfort, Kentucky
F8-25-8					State National Bank ✓ 130 West Main Street Frankfort, Kentucky
F8-25-9	44	130 West Main Street	Capital Hotel	1922	Georgian Corp. ✓ c/o Elliott Marcus 311 St. Clair Street Frankfort, Kentucky
F8-25-10	45-46	317- 323 Ann Street	(remnant) Old Capital Hotel	2nd $\frac{1}{4}$ 19th C.	Georgian Corp. ✓ c/o Elliott Marcus 311 St. Clair Street Frankfort, Kentucky
F8-25-11	45-46	325 Ann Street		1st $\frac{1}{4}$ 20th C.	✓ Georgian Corp. -c/o Elliott Marcus 311 St. Clair Street Frankfort, Kentucky

MAR 12 1973

Map Unit Number	Photograph	Property Address	Historic Name	Date of Construction	Name and Address of Current Owner
F8-26-1	46-47	Farmers Bank Plaza		1970s	✓ Farmers Bank & Trust Company Farmers Bank Plaza Frankfort, Kentucky
F8-26-2	47	121 West Main Street		2nd $\frac{1}{4}$ 20th C.	✓ Farmers Bank & Trust Company Farmers Bank Plaza Frankfort, Kentucky
F8-26-3	47	119 $\frac{1}{2}$ West Main St.		3rd $\frac{1}{4}$ 20th C.	✓ Charles T. Mitchell 119 $\frac{1}{2}$ West Main Street Frankfort, Kentucky
F8-26-4	47	119 West Main Street		3rd $\frac{1}{4}$ 20th C.	✓ Frankfort Meter & Electric Company 119 West Main Street Frankfort, Kentucky
F8-26-5	47	115-117 West Main Street		3rd $\frac{1}{4}$ 20th C.	✓ Columbia Gas of Kentucky 115 West Main Street Frankfort, Kentucky
F8-26-6	48	113 West Main Street	Bishop House	2nd $\frac{1}{4}$ 19th C.	✓ Wilson, Nanny, Wilson, Inc. c/o Jan Rhodes 113 West Main Street Frankfort, Kentucky
F8-26-7		109-111 West Main Street	Vatter Motor Company	1st $\frac{1}{4}$ 20th C.	✓ Paul C. Gaines c/o Paul C. Gaines, III 326 West Main Street Frankfort, Kentucky



Map Unit Number	Photograph	Property Address	Historic Name	Date of Construction	Name and Address of Current Owner
F8-26-8		105-107 West Main Street			✓ Mrs. Grey G. Vatter c/o Paul C. Gaines III 326 West Main Street Frankfort, Kentucky
F8-26-9	49	103 West Main Street		2nd $\frac{1}{4}$ 19th C.	✓ Alice Sanders 103 West Main Street Frankfort, Kentucky
F8-26-10	50	101 West Main Street	Hampton-Williams House	1845	✓ Mrs. Grey G. Vatter c/o Paul C. Gaines III 326 West Main Street Frankfort, Kentucky
F8-28-7	51	405 High Street	L&N Freight Depot	4th $\frac{1}{4}$ 19th C.	✓ L&N Railroad-c/o R. Lyle Key, Jr. Commerce Attorney 908 W. Broadway Louisville, Kentucky
F8-28-8	51	405 High Street	L&N Freight Depot	4th $\frac{1}{4}$ 19th C.	✓ L&N Railroad-c/o R. Lyle Key, Jr. Commerce Attorney 908 W. Broadway-Louisville, Ky.
F8-29-1		315 High Street		1st $\frac{1}{4}$ 20th C.	✓ Roger L. Levering 215 High Street Frankfort, Kentucky
F8-29-3		116 East Main Street		4th $\frac{1}{4}$ 19th C.	

RECEIVED
MAR 12 1979
NATIONAL
REGISTER

Map Unit Number	Photograph	Property Address	Historic Name	Date of Construction	Name and Address of Current Owner
F8-29-4	52	116 East Main Street		4th $\frac{1}{4}$ 19th C.	✓ Carl Kagin P.O. Box 535 Frankfort, Kentucky
F8-29-5	52-53	110-112 East Main Street		4th $\frac{1}{4}$ 19th C.	✓ Eleanor O. O'Rear c/o O'Rear Engineering Company 108 East Main Street Frankfort, Kentucky
F8-29-6	53	106-108 East Main Street		4th $\frac{1}{4}$ 19th C.	✓ Eleanor H. Offutt Estate c/o O'Rear Engineering Company 108 East Main Frankfort, Kentucky
F8-29-7		104 East Main Street		1st $\frac{1}{4}$ 20th C.	✓ Dr. Paul Barnhart 104 East Main Street Frankfort, Kentucky
F8-29-8	43	100 East Main Street	Sign of the Cocked Hat	3rd 1/4 19th C.	✓ Feature Publications Inc. 100 East Main Street Frankfort, Kentucky
F8-30-1	51	100-102 East Broadway		1904	✓ Jesse H. Kinman 710 East Main Street Frankfort, Kentucky
F8-30-2	51	104 East Broadway		2nd $\frac{1}{4}$ 20th C.	✓ Edward Coleman 230 St. Clair Street Frankfort, Kentucky

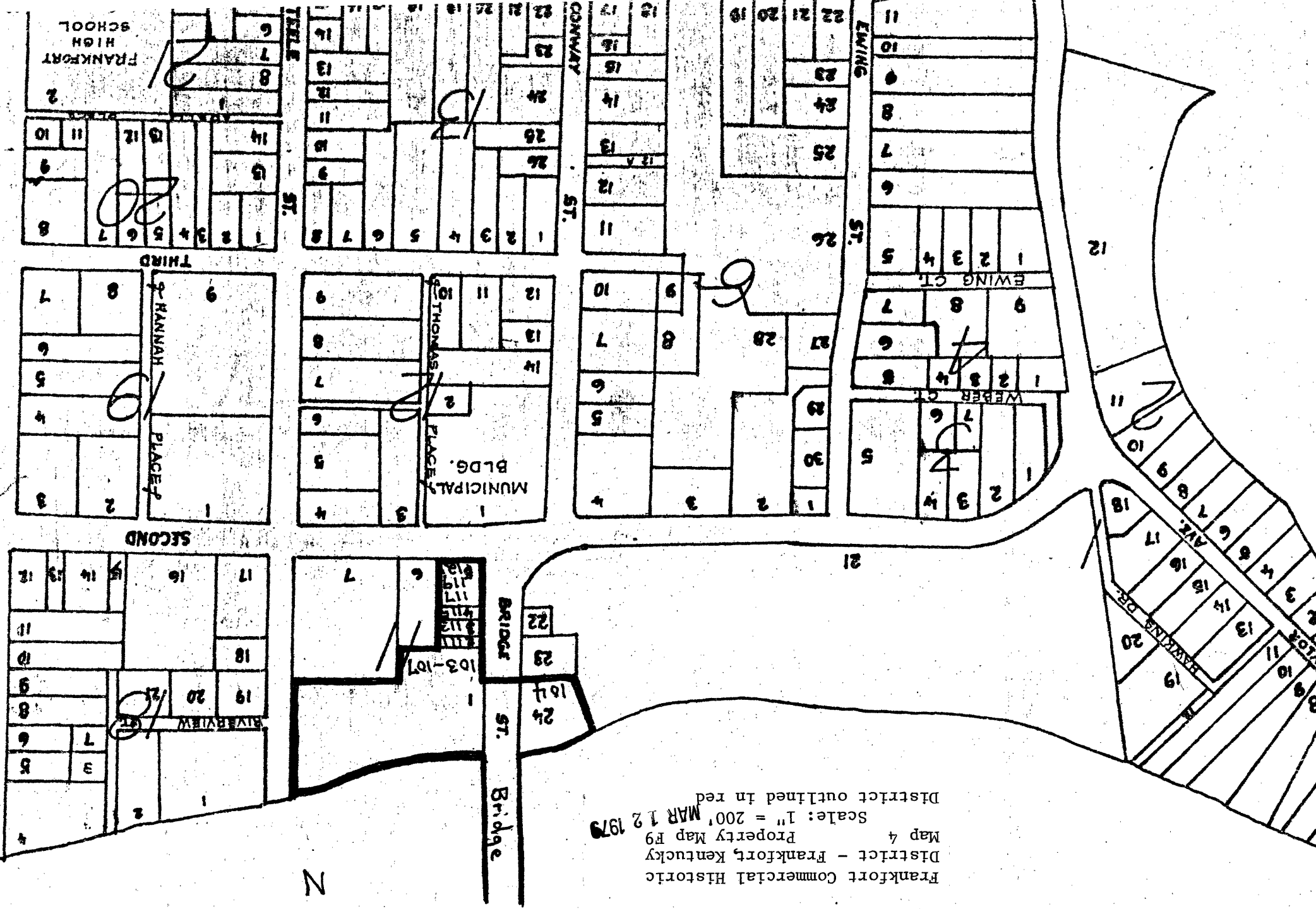
Map Unit Number	Photograph	Property Address	Historic Name	Date of Construction	Name and Address of Current Owner
F8-30-3	51-52	106-112 East Broadway		4th $\frac{1}{4}$ 19th C.	Edward Coleman 230 St. Clair Street Frankfort, Kentucky
F9-11-1	54	103-107 Bridge Street		2nd $\frac{1}{4}$ 20th C.	Warner Hines & George McDonald 903 Louisville Road Frankfort, Kentucky
F9-11-2	54	111 Bridge Street		1st $\frac{1}{4}$ 20th C.	Leslie Morris Estate-c/o James Childress, Farmers Bank Farmers Bank Plaza Frankfort, Kentucky
F9-11-3	54	113 Bridge Street		4th $\frac{1}{4}$ 19th C.	Warner Hines & George McDonald 903 Louisville Road Frankfort, Kentucky
F9-11-4	54	115 Bridge Street		4th $\frac{1}{4}$ 19th C.	Virginia Harrod P.O. Box 557 Frankfort, Kentucky
F9-11-5	54	117-121 Bridge Street		4th $\frac{1}{4}$ 19th C.	Leslie Morris Estate c/o James Childress Farmers Bank-Farmers Bank Plaza Frankfort, Kentucky
F9-1-24	55	104 Bridge Street	Old YMCA Building	1st $\frac{1}{4}$ 20th C.	Virginia Harrod P.O. Box 557 Frankfort, Kentucky

Frankfort Commercial Historic District - Frankfort, Kentucky
 Property Map R9
 Map 4
 Scale: 1" = 200'
 MAR 12 1979

District outlined in red



KENTUCKY

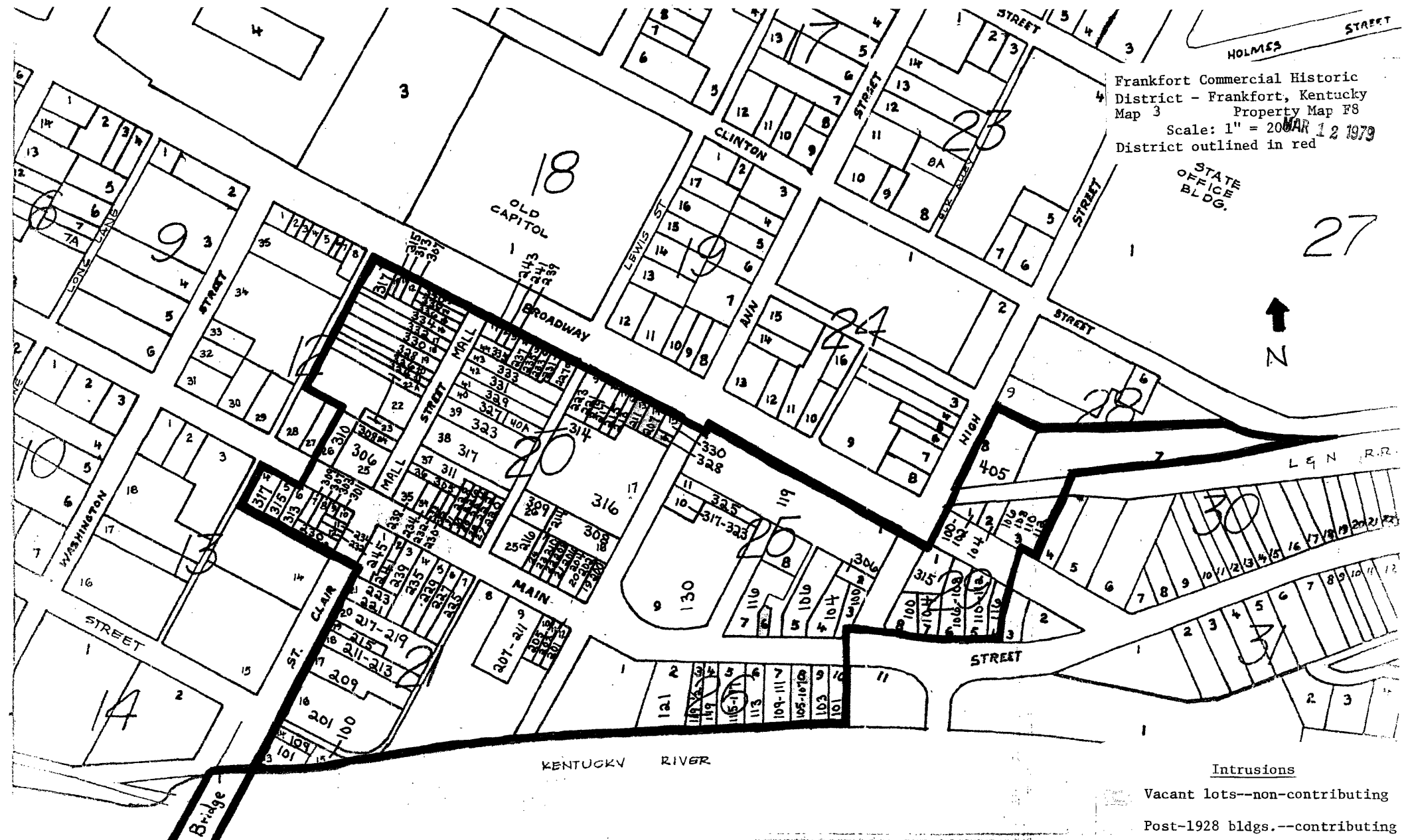


HOLMES STREET

Frankfort Commercial Historic District - Frankfort, Kentucky
Map 3 Property Map F8
Scale: 1" = 200' MAR 12 1979
District outlined in red

STATE OFFICE BLDG.

27



KENTUCKY RIVER

Intrusions

Vacant lots--non-contributing

Post-1928 bldgs.--contributing