

UNITED STATES DEPARTMENT OF THE INTERIOR  
NATIONAL PARK SERVICE

NATIONAL REGISTER OF HISTORIC PLACES  
INVENTORY -- NOMINATION FORM

FOR NPS USE ONLY  
RECEIVED JUL 10 1978  
DATE ENTERED NOV 28 1978

SEE INSTRUCTIONS IN HOW TO COMPLETE NATIONAL REGISTER FORMS  
TYPE ALL ENTRIES -- COMPLETE APPLICABLE SECTIONS

1 NAME

HISTORIC Union Village Historic District

AND/OR COMMON

Union Village

2 LOCATION

STREET & NUMBER

w of Wampanoet on RI 146 A  
Great Road

CITY, TOWN

~~North Smithfield~~ Wampanoet

NOT FOR PUBLICATION

CONGRESSIONAL DISTRICT

VICINITY OF # 1 Fernand J. St. Germain

STATE

Rhode Island

CODE

44 007

COUNTY

Providence

CODE

AA 07

3 CLASSIFICATION

CATEGORY	OWNERSHIP	STATUS	PRESENT USE
<input checked="" type="checkbox"/> DISTRICT	<input type="checkbox"/> PUBLIC	<input checked="" type="checkbox"/> OCCUPIED	<input type="checkbox"/> AGRICULTURE <input type="checkbox"/> MUSEUM
<input type="checkbox"/> BUILDING(S)	<input checked="" type="checkbox"/> PRIVATE	<input type="checkbox"/> UNOCCUPIED	<input type="checkbox"/> COMMERCIAL <input type="checkbox"/> PARK
<input type="checkbox"/> STRUCTURE	<input type="checkbox"/> BOTH	<input type="checkbox"/> WORK IN PROGRESS	<input type="checkbox"/> EDUCATIONAL <input type="checkbox"/> PRIVATE RESIDENCE
<input type="checkbox"/> SITE	<b>PUBLIC ACQUISITION</b>	<b>ACCESSIBLE</b>	<input type="checkbox"/> ENTERTAINMENT <input type="checkbox"/> RELIGIOUS
<input type="checkbox"/> OBJECT	<input type="checkbox"/> IN PROCESS	<input checked="" type="checkbox"/> YES: RESTRICTED	<input type="checkbox"/> GOVERNMENT <input type="checkbox"/> SCIENTIFIC
	<input type="checkbox"/> BEING CONSIDERED	<input type="checkbox"/> YES: UNRESTRICTED	<input type="checkbox"/> INDUSTRIAL <input type="checkbox"/> TRANSPORTATION
		<input type="checkbox"/> NO	<input type="checkbox"/> MILITARY <input type="checkbox"/> OTHER:

4 OWNER OF PROPERTY

NAME Multiple private

STREET & NUMBER

CITY, TOWN

VICINITY OF

STATE

5 LOCATION OF LEGAL DESCRIPTION

COURTHOUSE, REGISTRY OF DEEDS, ETC. Memorial Town Building

STREET & NUMBER

Main Street

CITY, TOWN

Slatersville, North Smithfield

STATE

Rhode Island 02876

6 REPRESENTATION IN EXISTING SURVEYS

TITLE not so represented

DATE

FEDERAL STATE COUNTY LOCAL

DEPOSITORY FOR SURVEY RECORDS

CITY, TOWN

STATE

## 7 DESCRIPTION

CONDITION		CHECK ONE	CHECK ONE
<input checked="" type="checkbox"/> EXCELLENT	<input type="checkbox"/> DETERIORATED	<input type="checkbox"/> UNALTERED	<input checked="" type="checkbox"/> ORIGINAL SITE
<input type="checkbox"/> GOOD	<input type="checkbox"/> RUINS	<input checked="" type="checkbox"/> ALTERED	<input type="checkbox"/> MOVED      DATE _____
<input type="checkbox"/> FAIR	<input type="checkbox"/> UNEXPOSED		

---

DESCRIBE THE PRESENT AND ORIGINAL (IF KNOWN) PHYSICAL APPEARANCE

The Union Village Historic District is a half-mile-long linear strip in semi-rural North Smithfield. Following Great Road from Woonsocket Hill Road to beyond Westwood Road, the district includes a core of fifteen eighteenth- and early nineteenth-century structures, with twelve supporting late nineteenth- and twentieth-century buildings. (Each building within the district is listed individually in the inventory.)

Great Road (now Route 146A, and formerly known as the Louisquisset Turnpike in the nineteenth century and as the Great Road from Providence to Menden, Massachusetts in the seventeenth and eighteenth centuries) is part of a road system which runs northwest from Providence to Worcester, Massachusetts. The road slopes gently downhill from Woonsocket Hill Road to the northwest with low hills on either side. Low stone walls, trees, picket fences, and shrubbery line much of the road. Buildings, though sited well back from the road on ample lots, are highly visible from the highway. Although the district now appears very much like a linear suburban strip, it began and grew as a nuclear village settlement, the town center of Smithfield.

English settlement of the area began in the third quarter of the seventeenth century when the Arnold and Comstock families settled on land claimed by both the Proprietors of Providence and the Proprietors of Menden, Massachusetts. The oldest extant building in Union Village is the Peleg Arnold Tavern, built by Richard Arnold in 1690 and enlarged to its present form by Peleg Arnold around 1790. It anchors the district on southeast end, at the intersection of Great Road and Woonsocket Hill Road. Two-and-a-half-storeys high with a flank-gable roof and center entrance, the Arnold Tavern establishes the basic format of Union Village architecture both historically and visually: the late eighteenth-century remodeling of the Arnold Tavern presaged the construction of similar structures north on Great Road in the early nineteenth century.


Many of the early nineteenth-century buildings in Union Village are two-and-a-half storey, flank-gable, 5-bay, center-entrance dwellings. Most have pedimented one-storey entrance porticoes, and three are further distinguished by the rustication of the wall surface under the portico. Typical of these are the Joel Aldrich House (ca. 1808) at 76 Great Road, the Walter Allen House (1802) at 138 Great Road, and the Daniel Arnold House (1714, remodeled ca. 1800) at 71 Great Road, which has a more elaborate entrance portico with reeded torus moulding and pierced dentils. This format was used as late as mid-century, when two Italianate 3-bay dwellings were built at 202 and 101 Great Road; their boldly modeled decorative trim provides a handsome counterpoint to the taut Federal forms.

Variations from the two-and-a-half-story, flank-gable-roof format include the use of a hip roof in the Stephen Brownell House (ca. 1806)

See continuation sheet 1

UNITED STATES DEPARTMENT OF THE INTERIOR  
NATIONAL PARK SERVICE

**NATIONAL REGISTER OF HISTORIC PLACES  
INVENTORY -- NOMINATION FORM**



CONTINUATION SHEET 1

ITEM NUMBER 7 PAGE 2

at 188 Great Road and the Captain Landers House (ca. 1825) at 171 Great Road.

Late nineteenth- and early twentieth-century dwellings fill the remaining large lots along Great Road. From the two-and-a-half-storey house at 160 Great Road (ca 1880) to the hip-roof Colonial Revival house of the 1930s at 150 Great Road, most are vernacular clapboard dwellings compatible in scale and type to earlier village buildings.

INVENTORY

All buildings are wood-frame construction.

53 Great Road

Gray's Homestead. 1810. Cyrus Arnold, builder. Federal, with Greek Revival and Queen Anne alterations; 2½ storeys; hip roof with monitor; 5-bay facade with corner pilaster strips and wide, hip-roof verandah, which continues along the southeast side.

Gray's Homestead is a handsome Federal house, notable for its large monitor. The Queen Anne verandah is particularly well handled to create a lively stepped effect the full height of the house.

61 Great Road

Charles H. Stebbins House. 1909. 2½ storeys; high hip roof with stepped gable dormer over projecting center pavilion on facade, wide verandah, wood-shingle sheathing.

The Stebbins House is an acceptable background building to the early nineteenth-century village core and a good example of the early twentieth-century suburban residences that signal a change in the village's history.


71 Great Road

Daniel Arnold House. 1714, ca 1800. Federal; 2½ storeys, flank-gable roof; 5 bay-facade, center entrance with semi-circular fanlight sur-

See continuation sheet 2

UNITED STATES DEPARTMENT OF THE INTERIOR  
NATIONAL PARK SERVICE

**NATIONAL REGISTER OF HISTORIC PLACES  
INVENTORY -- NOMINATION FORM**



CONTINUATION SHEET 2 ITEM NUMBER 7 PAGE 3

---

rounded with rustication under the pedimented portico which has fluted pilasters and Tuscan columns.

One of the oldest structures in Union Village, the house was extensively remodeled by Arnold in the Federal style at the beginning of the nineteenth century, when the portico was added, and the house was enlarged. Later changes include a 2-storey addition on the west side, a 2-storey bay window on the east side, and 2-over-2 sashes in the windows.

Daniel Arnold's daughter married Daniel Ide, whose family had a blacksmith shop on Warren Avenue, and the house remained in the Arnold-Ide family through the nineteenth century.

76 Great Road

David Aldrich House. ca 1808. Federal, 2½ storeys, flank gable roof, 5-bay facade, center entrance with elliptical fanlight surrounded with rustication under pedimented portico with fluted pilasters and Tuscan columns, splayed lintels over windows, 2-storey ell at western end; handsome entrance hall staircase. The Aldrich House is one of the finest early nineteenth-century houses in Union Village. The building was used for a time as a dormitory for the Linden Grove Seminary, a school for young ladies, before it moved to Pawtucket in the 1850s.

86 Great Road


Stephen Brownell House. 1806. Walter Allen, builder. Federal; 2 storeys, L-plan; hip roof; 5-bay facade, center entrance with enclosed hip-roof 1-storey portico.

The Brownell House was built in two sections, and the rear portion is probably the older part. The use of a hip roof is unusual in Union Village, where the flank-gable roof was standard, and the only other example is the monitor-on-hip roof on the Gray Homestead. The large, Late Victorian barn, with massive timber framing and a cupola, at the rear of the house, once served as a school for the village.

See continuation sheet 3

UNITED STATES DEPARTMENT OF THE INTERIOR  
NATIONAL PARK SERVICE

**NATIONAL REGISTER OF HISTORIC PLACES  
INVENTORY -- NOMINATION FORM**



CONTINUATION SHEET

3

ITEM NUMBER

7

PAGE

4

91 Great Road

George W. Lothrop House. 1916. 2½ storeys; cross-gable roof, irregular fenestration, verandah across facade, wood-shingle sheathing. The Lothrop House is similar in scale to other Union Village dwellings and fits well in its surroundings. See also 115 Great Road.

101 Great Road

Jacob Morse House. ca 1851. Italianate, 2½ storeys, flank-gable roof with wide eaves and bracketed raking and eaves cornices, 3-bay facade with center entrance under bracketed portico, paired 4-over-4 sash windows under bracketed hoods on both storeys, bay windows on side elevations, quoined corners; picket fence surrounding property. The Morse House was the last of the large, architecturally significant dwellings built in Union Village.

108 Great Road

House. ca 1920. Bungalow Style; 2½ storeys, flank-gable roof with gambrel-roof ell at rear; 1-storey verandah with massive columns on facade and east elevation, brick sheathing on first story and stucco on second. This large, commodious dwelling evinces Union Village's development into a suburb of nearby Woonsocket in the twentieth century.

115 Great Road

House. ca 1900. 2½ storeys, cross-gable roof, irregular fenestration, verandah across front, clapboard with wood-shingle trim.

Almost identical to the Lothrop House at 91 Great Road, this structure makes a similar contribution to the integrity of the village.

120 Great Road

Seth Allen Tavern. ca 1804. Walter Allen, builder. Federal; 2½ storeys; flank-gable roof; 5-bay facade, center entrance with transom light under balustraded portico, balustraded terrace across facade sits on

See continuation sheet 4

UNITED STATES DEPARTMENT OF THE INTERIOR  
NATIONAL PARK SERVICE

**NATIONAL REGISTER OF HISTORIC PLACES  
INVENTORY -- NOMINATION FORM**

CONTINUATION SHEET 4

ITEM NUMBER 7

PAGE 5

a high rusticated and arcaded basement. The Seth Allen Tavern, one of the major Union Village stagecoach stops, was built as an inn on the well-traveled road between Providence and Worcester. It remained in lively competition with the George Aldrich Inn across the street throughout the stagecoach era and served such notables as the Marquis de Lafayette during his 1825 visit to this country. In spite of the village's decline as a transportation center (brought on by the growth of the railroads), the building remained in use as a tavern until converted into a private residence in the early twentieth century.

127-129 Great Road

The George Aldrich Inn. 1804 et seq. Federal; 2½ storeys; flank-gable roof with large Late Victorian 3½-storey central cross-gable tower; 8-bay facade with entrances in third and sixth bays under hip-roof porticoes, north doorway with circular fanlight, south doorway with transom and side lights.

The southern half of the building was added in the mid-nineteenth century, and other structural changes, including the bay window on the facade and the central cross gable, were effected in 1898 and 1902. With the waning of the village's importance to major transportation routes, the structure was used as a dwelling. It was occupied by James Bushee, the headmaster of the Smithfield Academy, during the 1830s and 1840s, and he conducted the school's classes in this structure from 1843 to 1852.

137 Great Road

Dency Wilbur House. 1812. Federal; 2½ storeys, flank gable roof, center chimney, 5-bay facade with center entrance, 1-storey pedimented entrance pavilion with semi-circular fan light and fluted pilaster strips, splayed lintels over first storey windows. This house was constructed by John Osborne, the son-in-law of Union Village's Master builder, Walter Allen.


138 Great Road

Walter Allen House. 1802. Walter Allen, builder. Federal; 2½ storeys; flank-gable roof; 5-bay facade, center entrance with semi-circular

See continuation sheet 5

UNITED STATES DEPARTMENT OF THE INTERIOR  
NATIONAL PARK SERVICE

**NATIONAL REGISTER OF HISTORIC PLACES  
INVENTORY -- NOMINATION FORM**



CONTINUATION SHEET

5

ITEM NUMBER

7

PAGE

6

fanlight surrounded with rustication under a pedimented portico which has fluted pilasters and Tuscan columns, splayed lintels over windows, Colonial Revival alterations on rear elevation include a verandah, a 2-storey bay window, a Palladian window on second storey; 2-storey ell on western end.

Built by Union Village's early nineteenth-century master builder, the Allen House is the earliest structure within the Village associated with Allen and demonstrates characteristics associated with his work, such as the rusticated wall surface under the portico. The Allen House was the site of the first Roman Catholic services in the area, held in 1829, and it later functioned as a tavern. The Colonial Revival alterations were effected by Edgar M. Slocomb early in the twentieth century.

150 Great Road

House. ca 1935. Georgian Revival; 2 storeys; hip roof; 3-bay facade, enclosed center entrance portico with segmental-arch roof, tripartite windows on first floor of facade, sash windows elsewhere.

This house, because of its scale and articulation, is a particularly compatible addition to the early nineteenth-century core of Union Village.

160 Great Road

House. ca 1880. 2½ storeys; gable roof set end to the street; 2-bay facade, verandah across first storey of facade; 2-storey brick, flat-roof addition at rear. The only Late Victorian house in Union Village, this simple background structure is an indication of the relative stagnation of Union Village in the late nineteenth century.


163 Great Road

James H. Jewell House. ca 1925. Colonial Revival Bungalow; 2½-storeys, flank-gambrel roof with shed dormers, 1-storey segmental-arch roof entrance portico at center of facade flanked by triple complexes of

See continuation sheet 6

UNITED STATES DEPARTMENT OF THE INTERIOR  
NATIONAL PARK SERVICE

**NATIONAL REGISTER OF HISTORIC PLACES  
INVENTORY -- NOMINATION FORM**



CONTINUATION SHEET 6

ITEM NUMBER 7

PAGE 7

6-over-1 sash windows. This early twentieth-century dwelling is sufficiently similar in scale and articulation to contribute to the continuity to the Great Road streetscape.

171 Great Road

Miss Southwick House. ca 1825. Federal/Greek Revival Transition; 1½ storeys; flank-gable roof with two small, symmetrically placed dormers; 5-bay facade, center entrance with side lights and transom light, splayed lintels over first-storey windows, 1-storey ell at western end.

The Landers House combines the monumentality of scale of the emerging Greek Revival with Federal detailing.

Miss Southwick, a mistress at the nearby Linden Grove Seminary for young ladies, built this house. It was soon thereafter occupied by Captain Landers, a supporter of Thomas Dorr during the Dorr Rebellion of 1842. According to tradition, Landers kept a cannon on his front lawn as a memorial to the Dorr struggle for equal suffrage.

172 Great Road

House. ca 1920. Bungalow Style, 1½ storeys; flank-gable roof; central recessed entrance flanked on each side by three double-hung sash windows, large hip-roof dormer with paired sash windows centered in roof above front door.

A typical suburban cottage which recalls the village's rise in this century as a bedroom community for nearby Woonsocket. In scale and detailing it is quite compatible with its older neighbors.

178 Great Road


Almy-Marble House. ca 1805. Federal; 2½ storeys; flank-gable roof; 5-bay facade, center entrance with transom light under pedimented entrance portico.

See continuation sheet 7



UNITED STATES DEPARTMENT OF THE INTERIOR  
NATIONAL PARK SERVICE

**NATIONAL REGISTER OF HISTORIC PLACES  
INVENTORY -- NOMINATION FORM**



CONTINUATION SHEET

7

ITEM NUMBER

7

PAGE

8

Christopher Almy built this house in the early years of the nineteenth century, and it served as the area post office until 1844. Around mid-century, the house passed to Almy's daughter, Phoebe Marble, who taught reading, chemistry, and mineralogy at Rhode Island Normal School for many years. Mrs. Marble made several additions to the house, including a new kitchen built around the original well.

188 Great Road

Anson Arnold House. 1806. Federal; 1½ storeys; flank-gable roof; 5-bay facade, center entrance; 1-storey ell with verandah on east side. Arnold, who was a whetstone finisher, occupied this modest vernacular dwelling.

202 Great Road

House. ca 1860. Italianate; 2½ storeys; flank-gable roof; 3-bay facade, center entrance under pedimented portico, paired double-hung sash windows under projecting lintels on facade. This dwelling follows the form of early nineteenth-century Union Village buildings, but is embellished with mid-century Italianate detail.

212 Great Road

Lapham House. 1790. Federal. 1½ storeys; flank-gable roof; 5-bay facade, center entrance with side lights and transom light, 12-over-12 double-hung windows, 3 symmetrically placed dormers in attic, center chimney; small ell at eastern end.

This well-preserved house remained in the Lapham family until the 1940s.


6 Pound Hill Road

House (formerly a barn). ca 1830. Greek Revival; 2½ storeys; flank-gable roof; 3-bay facade, glass-enclosed verandah across first storey, corner pilaster strips.

See continuation sheet 8

UNITED STATES DEPARTMENT OF THE INTERIOR  
NATIONAL PARK SERVICE

**NATIONAL REGISTER OF HISTORIC PLACES  
INVENTORY -- NOMINATION FORM**



CONTINUATION SHEET

8

ITEM NUMBER

7

PAGE

9

Built as a barn behind Gray's Homestead at 53 Great Road, this structure was moved to its present location in 1920 and converted to residential use.

21 Pound Hill Road

Smithfield Union Bank Building. Mid-eighteenth century, 1804, 1851. 2½-story; flank-gable roof; irregular fenestration.

Originally located at the corner of Pound Hill Road and Great Road, the building was used as a dwelling and store by Union Village's early nineteenth-century master builder, Walter Allen, before he built his house at 138 Great Road. In 1805, the Union Bank, from which the village takes its name, opened in this building and continued to operate in here until 1851, when the bank transferred its facilities to Woonsocket, and the building was moved to its present location. Since then, it has been a dwelling.

4 Woonsocket Hill Road

Peleg Arnold Tavern. 1690, ca 1790. Federal; 2½ storeys; flank-gable roof; 7-bay facade, center entrance with entablature.


The original portion of the structure was the twenty-foot-square Richard Arnold House, now the southern part of the building. Arnold's grandson Peleg expanded the building to its present size toward the end of the eighteenth century.

The first building in Union Village, the Richard Arnold House began to function as a tavern in 1739. In 1765, it became the home of Peleg Arnold, patriot, delegate to the Continental Congress, and Chief Justice of both the Rhode Island Superior Court and the Rhode Island Supreme Court. The building remained a tavern into the twentieth century, but has since been converted into apartments. The Arnold Tavern is now listed in the National Register of Historic Places.

See continuation sheet 9

UNITED STATES DEPARTMENT OF THE INTERIOR  
NATIONAL PARK SERVICE

**NATIONAL REGISTER OF HISTORIC PLACES  
INVENTORY -- NOMINATION FORM**



CONTINUATION SHEET 9

ITEM NUMBER 7

PAGE 10

---

NON-CONTRIBUTING BUILDINGS

56 Great Road

House. ca 1950. 1 storey; flank-gable roof, irregular fenestration includes picture window on western part of facade; aluminum siding. Incompatible in massing and articulation with other structures in Union Village, this house does not contribute to the integrity of the district.

# 8 SIGNIFICANCE

PERIOD	AREAS OF SIGNIFICANCE -- CHECK AND JUSTIFY BELOW				
<input type="checkbox"/> PREHISTORIC	<input type="checkbox"/> ARCHEOLOGY-PREHISTORIC	<input type="checkbox"/> COMMUNITY PLANNING	<input type="checkbox"/> LANDSCAPE ARCHITECTURE	<input type="checkbox"/> RELIGION	
<input type="checkbox"/> 1400-1499	<input type="checkbox"/> ARCHEOLOGY-HISTORIC	<input type="checkbox"/> CONSERVATION	<input type="checkbox"/> LAW	<input type="checkbox"/> SCIENCE	
<input type="checkbox"/> 1500-1599	<input type="checkbox"/> AGRICULTURE	<input type="checkbox"/> ECONOMICS	<input type="checkbox"/> LITERATURE	<input type="checkbox"/> SCULPTURE	
<input type="checkbox"/> 1600-1699	<input checked="" type="checkbox"/> ARCHITECTURE	<input checked="" type="checkbox"/> EDUCATION	<input type="checkbox"/> MILITARY	<input type="checkbox"/> SOCIAL/HUMANITARIAN	
<input checked="" type="checkbox"/> 1700-1799	<input type="checkbox"/> ART	<input type="checkbox"/> ENGINEERING	<input type="checkbox"/> MUSIC	<input type="checkbox"/> THEATER	
<input checked="" type="checkbox"/> 1800-1899	<input checked="" type="checkbox"/> COMMERCE	<input type="checkbox"/> EXPLORATION/SETTLEMENT	<input type="checkbox"/> PHILOSOPHY	<input checked="" type="checkbox"/> TRANSPORTATION	
<input type="checkbox"/> 1900-	<input type="checkbox"/> COMMUNICATIONS	<input type="checkbox"/> INDUSTRY	<input type="checkbox"/> POLITICS/GOVERNMENT	<input type="checkbox"/> OTHER (SPECIFY)	
		<input type="checkbox"/> INVENTION			

SPECIFIC DATES

BUILDER/ARCHITECT

## STATEMENT OF SIGNIFICANCE

At the intersection of two major roads connecting Providence with Worcester and eastern Connecticut with Boston, Union Village was a thriving commercial center serving travelers as a way station, and the surrounding agricultural district as a marketplace, for almost a hundred and fifty years. It was, further, the town center of Smithfield, and later of North Smithfield, after it was set off as a separate township in 1841. During its peak years in the early nineteenth century, the village contained three major taverns; the eponymous Union Bank; several stores; prestigious schools, the Smithfield Academy and the Linden Grove Seminary for Girls; and a number of handsome Colonial and Federal dwellings. By the middle of the nineteenth century, the village had been bypassed because of technological developments in transportation and industry; as a backwater, the village was not dramatically affected by the boom years of the late nineteenth and early twentieth centuries, and, as a result, much of the village remains today as important evidence of eighteenth- and early nineteenth-century architectural, commercial, educational, and transportation history.

The area around Union Village was settled in the late seventeenth century by Richard Arnold, Jr., his brother John Arnold, and their uncle Samuel Comstock; they merely "occupied" the land until 1707, when the Proprietors of Providence formally granted title to the territory they had settled. The first structure in what was to become Union Village, a small house about twenty feet square, was built by Richard Arnold, Jr. about 1690. During the following century growth was slow and sporadic. Hazadiah Comstock built the second house in the village shortly after the turn of the century where the Walter Allen House now stands, and around 1714 the dwelling now known as the Captain Daniel Arnold House was erected nearby.

Most of the early inhabitants in the area were Quakers, and in 1719 the Society of Friends built a meetinghouse and established a cemetery on John Arnold's land. This was the first meetinghouse in the Woonsocket area (the meetinghouse in Lincoln precedes it by fifteen years), and for over 100 years it provided the only place of worship in the immediate area. The structure burned in 1881 and was replaced by the present building.

See continuation sheet 10

# 9 MAJOR BIBLIOGRAPHICAL REFERENCES

## MAPS :

Harris, Caleb, "A Map of the State of Rhode Island", taken mostly from surveys. 1795

Lockwood, Benoni, "Map of Rhode Island and Providence Plantations", corrected and enlarged with many editions. 1819.

See Continuation sheet 13

# 10 GEOGRAPHICAL DATA

ACREAGE OF NOMINATED PROPERTY 16 acres

## UTM REFERENCES

A	1,9	2,8,9	7,8,0	4,6	5,1	9,7,0	B	1,9	2,9,0	2,6,0	4,6	5,1	4,2,0
	ZONE	EASTING		NORTHING				ZONE	EASTING		NORTHING		
C	1,9	2,8,9	5,4,0	4,6	5,1	6,9,0	D						

## VERBAL BOUNDARY DESCRIPTION

in North Smithfield, lots 32, 33, 34, 43, 52, 53, 55, 61, and 63 of Plat 6 and lots 3, 6, 15, 16, 20, 26, 27, 28, 46, 47, 110, 603, 606, 655, 668, 677, and 772 of plat 9.

## LIST ALL STATES AND COUNTIES FOR PROPERTIES OVERLAPPING STATE OR COUNTY BOUNDARIES

STATE	CODE	COUNTY	CODE
STATE	CODE	COUNTY	CODE

# 11 FORM PREPARED BY

## NAME / TITLE

Wm McKenzie Woodward, Walter A. Nebiker, Judi L. Sullivan

## ORGANIZATION

Rhode Island Historical Preservation Commission

## DATE

June 1978

## STREET & NUMBER

150 Benefit Street

## TELEPHONE

401-277-2678

## CITY OR TOWN

Providence

## STATE

Rhode Island

# 12 STATE HISTORIC PRESERVATION OFFICER CERTIFICATION

THE EVALUATED SIGNIFICANCE OF THIS PROPERTY WITHIN THE STATE IS:

NATIONAL     

STATE X

LOCAL     

As the designated State Historic Preservation Officer for the National Historic Preservation Act of 1966 (Public Law 89-665), I hereby nominate this property for inclusion in the National Register and certify that it has been evaluated according to the criteria and procedures set forth by the National Park Service.

FEDERAL REPRESENTATIVE SIGNATURE

*Frederick W. Williams*

TITLE State Historic Preservation Officer

DATE June 30, 1978

## FOR NPS USE ONLY

I HEREBY CERTIFY THAT THIS PROPERTY IS INCLUDED IN THE NATIONAL REGISTER

ATTEST: *[Signature]*  
 SUPERVISOR OF FIELD OFFICE OF ARCHAEOLOGY AND HISTORIC PRESERVATION  
 DATE *11/21/78*

MEMBER OF THE NATIONAL REGISTER  
 DATE *11/21/78*

UNITED STATES DEPARTMENT OF THE INTERIOR  
NATIONAL PARK SERVICE

**NATIONAL REGISTER OF HISTORIC PLACES  
INVENTORY -- NOMINATION FORM**

CONTINUATION SHEET

10

ITEM NUMBER

8

PAGE

2


By 1720, several routes of travel converged in and passed through the village. Great Road, the principal Providence-to-Worcester route, became the main street of Union Village. It apparently began as a foot path in the mid-seventeenth century, and by the early eighteenth century had grown into a major north-south thoroughfare. Leading to the west, Pound Hill Road linked Union Village with eastern Connecticut. Woonsocket Hill Road led to the southern part of Smithfield and to the western part of the state. To the northeast ran the road through Woonsocket Falls to Boston. An increasing number of travelers prompted the establishment of the first inn in the settlement in 1733. The inn-keeper was Joseph Arnold, and the inn had been the original dwelling house of Hazadiah Comstock. Upon Joseph's death in 1745, ownership passed to his widow, Patience, who kept tavern there until September of 1773. During these forty years courts were held, town councils assembled, and soldiers for the French and Indian War recruited and quartered in the Arnold Tavern. In 1739 Thomas Arnold, the brother of Joseph, opened a second tavern in Union Village in the Richard Arnold House. His son Peleg operated the tavern during the American Revolution, using it as a recruitment center and later as a depository for arms. Peleg attained the rank of lieutenant-colonel in the Continental Army and after the war served as a delegate to the Continental Congress and Chief Justice of the Rhode Island Supreme Court. During this period the tavern gained renown and was enlarged by Peleg in 1780.

The opening decades of the nineteenth century can be considered the Golden Age of Union Village. Within the short span of about ten years, almost a dozen buildings were erected as the settlement reached its peak years as a major transportation nexus for northern Rhode Island and as a commercial center for the surrounding agricultural hinterland. During this period Union Village contained two taverns, two stores, two schools, a bank, a post office and two blacksmith shops; resident professionals included three carpenters, two painters, a lawyer, and -- at different times -- two judges of the Supreme Court of Rhode Island. In 1805 the Smithfield Union Bank was incorporated as the first bank in northern Rhode Island. It operated here for forty-six years until its business was transferred to Woonsocket in 1851. It was this bank from which the name Union Village was derived. By 1807 a schoolhouse had been erected on the present Pound Hill Road, and in 1808 the Smithfield Academic Society was incorporated. The same year George Aldrich built the George Aldrich Inn on the east side of Great Road and kept tavern there until 1832. The Smithfield Academy, built in

See continuation sheet 11

UNITED STATES DEPARTMENT OF THE INTERIOR  
NATIONAL PARK SERVICE

**NATIONAL REGISTER OF HISTORIC PLACES  
INVENTORY -- NOMINATION FORM**



CONTINUATION SHEET 11

ITEM NUMBER 8 PAGE 3

1810 on a knoll behind the Captain Daniel Arnold House, attracted students from New England and more distant areas. It was later known as the Linden Grove Academy and was reputed to have had the best equipment for the teaching of science of any academy. The Linden Grove Seminary for Girls, which eventually moved to Pawtucket, used the 1808 Joel Aldrich House as a dormitory during the years immediately before its move.

Walter Allen, a local master builder, was responsible for several of the largest buildings including the tavern operated by Seth Allen. The rusticated doorways which he designed for his own home at 138 Great Road are also seen on two other houses at 71 and 76 Great Road. Five of these Federal houses

are distinguished by their unusual pedimented porches with vaulted ceilings. They are evidently the work of one builder-designer (probably Walter Allen, as he is known to have built 137 and 138 Great Road) for in most instances they repeat the same detail: the house wall is rusticated just under the porch section.<sup>1</sup>


By the second half of the nineteenth century Union Village was no longer a thriving center of business and learning. While many villages in the area, and in much of Rhode Island, were rapidly growing around a mill at a water power site, Union Village was static, for it had no waterway that could be harnessed for power, and the recently built railroad connecting Providence and Worcester had supplanted the former stage lines, thereby obviating the need for accommodations along the Great Road. The taverns began to close in the 1830s, the bank moved in 1851, the academy closed in 1852, and the post office moved to nearby Woonsocket.

Union Village's residents were listed in the 1870 census as predominantly farmers and housewives of Yankee origin at a time when Rhode Island was becoming dominated by people of foreign birth or parentage occupied in manufacturing. Steam and water power had drawn all the business to Woonsocket which developed into a thriving industrial center. By 1891 Union Village had sunk into genteel decline

<sup>1</sup>Antoinette F. Downing, Early Homes of Rhode Island (Richmond: Garrett & Massie, 1937), p. 345.

UNITED STATES DEPARTMENT OF THE INTERIOR  
NATIONAL PARK SERVICE

**NATIONAL REGISTER OF HISTORIC PLACES  
INVENTORY -- NOMINATION FORM**



CONTINUATION SHEET 12

ITEM NUMBER 8

PAGE 4

as a secluded hamlet in a well-industrialized state, as a history of Providence County published that year points out:

For the last 40 years there has been no increase in the number of dwelling houses in Union Village; two have been removed, and two have been erected, and yet there is... no land for sale. The population is 125, and the picturesqueness and the quiet of this ancient village are equalled by the intelligence, conservation and virtues of its inhabitants.<sup>2</sup>


Recent growth has little marred Union Village. During the first half of the twentieth century, Union Village became a residential suburb of nearby Woonsocket, and nine houses were built in the old village. This suburbanization was aided by the construction of the street railway from Woonsocket to Pascoag along Great Road. Traffic along Great Road remained moderately heavy until the North Smithfield Expressway (1960) absorbed much of the major traffic to Worcester. In the surrounding area, streets were laid out and buildings erected to house a growing population in the boom years after World War II. The well-preserved state of the village's major buildings of significance and the importance of the village to the development of northern Rhode Island recommend its inclusion in the National Register of Historic Places.

<sup>2</sup>Richard M. Bayles, History of Providence County, Rhode Island, (New York: W. W. Preston, 1891), V.2, p. 493.



UNITED STATES DEPARTMENT OF THE INTERIOR  
NATIONAL PARK SERVICE

**NATIONAL REGISTER OF HISTORIC PLACES  
INVENTORY -- NOMINATION FORM**



1070

CONTINUATION SHEET 13

ITEM NUMBER 39

PAGE 2

Stevens, James, "A Topographical Map of the State of Rhode Island and Providence Plantations",...surveyed by James Stevens. 1831.

Young and Delleker, Sc., "Rhode Island". 1833.

Walling, H.F., "Map of Providence County, Rhode Island", ...from original surveys. 1851.

Beers, D.G., Atlas of the State of Rhode Island and Providence Plantations, from actual surveys and official records. D.G. Beers & Co., Philadelphia. 1870.

Everts and Richards, New Topographical Atlas of Surveys, Providence County, Rhode Island. Everts & Richards, Philadelphia. 1895.

U.S. Geological Survey, Georgiaville Quadrangle, 1954.

Turner, Bill, "Ye Olde Historical Town Map of North Smithfield", 1960.

SOURCES OF INFORMATION

American Guide Series, Rhode Island, A Guide to the Smallest State. 1937.

Bayles, Richard M., History of Providence County, Rhode Island. 1891.

Carpenter, Gertrude W. "Historical Sketch of the Town of Smithfield", written March 14, 1931.

Downing, Antoinette F., Early Homes of Rhode Island. 1937.

Franklin, M.S., "The Houses and Villages of North Smithfield, Rhode Island", Pencil Points, Aug. 1935. The Monograph Series, Vol. XXI.

Harvey, George, North Smithfield Centennial, 1971.


Holt, Mrs. Randolph, Address to North Smithfield Heritage on the Joel Aldrich House, 2/21/1971.

Jackson, Frank A., One Hundred and Forty Years of Banking in Woonsocket, Rhode Island,

See continuation sheet 13

UNITED STATES DEPARTMENT OF THE INTERIOR  
NATIONAL PARK SERVICE

**NATIONAL REGISTER OF HISTORIC PLACES  
INVENTORY -- NOMINATION FORM**



CONTINUATION SHEET 14 ITEM NUMBER 9 PAGE 3

---

Leach, Charles H., and Nobregan, Edith H., "The Great Road", The 1970 Rhode Island Yearbook, pp. 47-56.

Mowry, William A., publisher, James Bushee, A Memorial, 1805-1888

Nebiker, Irene G. and Walter A., "Union Village", unpublished manuscript prepared in 1971.

Nebiker, Walter A., "North Smithfield A Century Ago", The Rhode Island Yearbook for 1972. 1971.

Rhode Island, Statewide Planning Program and Historic Preservation Commission, Historic Preservation Plan, Report Number 13. September, 1970.

Richardson, E., History of Woonsocket. 1876.


Richardson, E., "The Ancient Friends Meeting House of Woonsocket", Providence Journal, Nov. 9, 1881.

Steere, Thomas, History of the Town of Smithfield, 1730-1871. 1881.

Woonsocket Call, May 25, 1915. "Union Village", Old Houses and the Memories that cluster around them -- points of interest not included in Woonsocket Historical Society's recent tour, by "L.D.B."

Woonsocket Patriot, Feb. 11, 1870. Account of Union Village.

NOV 28 1978



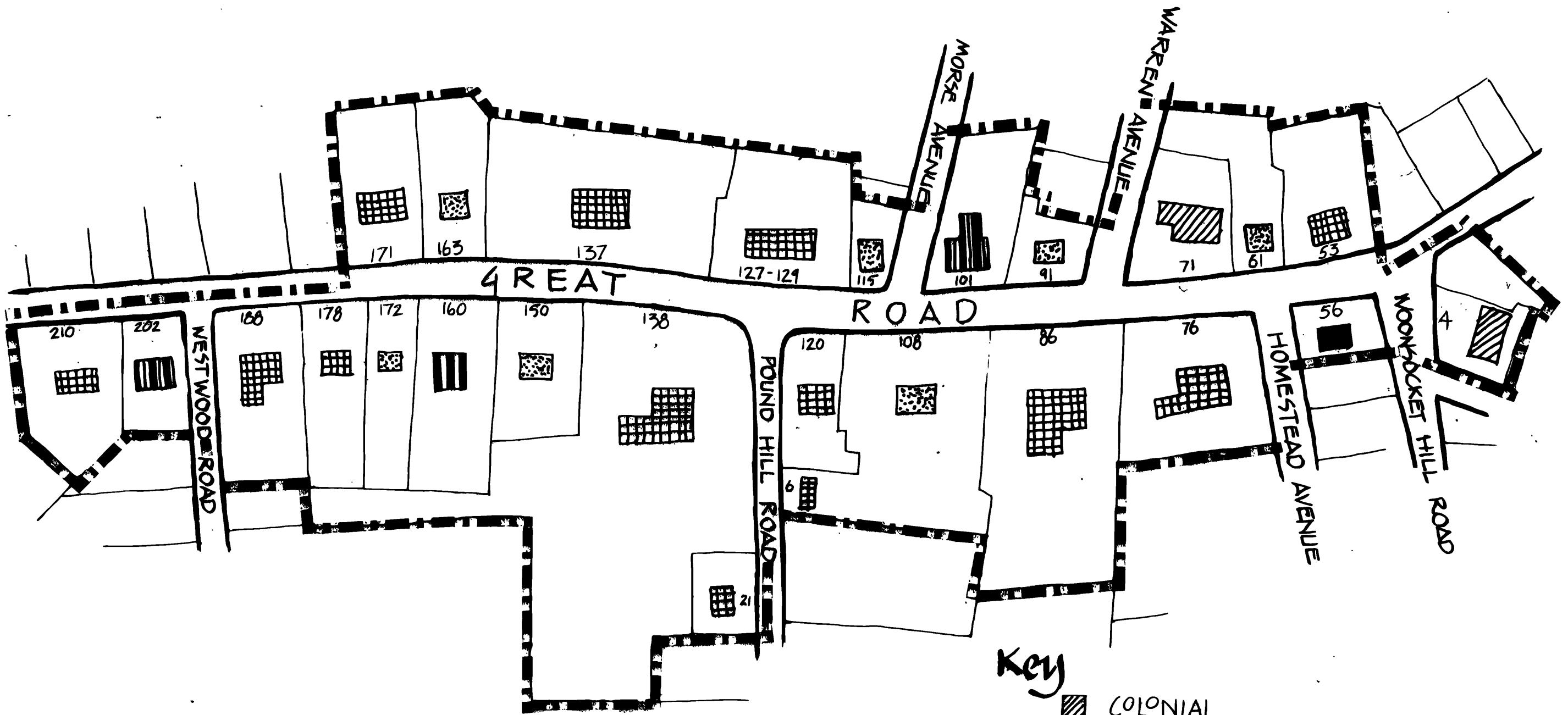
UNION VILLAGE HISTORIC DISTRICT

Owner	<u>Address of Property in District</u>	<u>Plat</u>	<u>Lot</u>
✓ Robert K. & Nancy S. Ash 212 Great Road Woonsocket, RI 02895	212 Great Road	6	63
✓ Chester J. & Margaret Straube 202 Great Road Woonsocket, RI 02895	202 Great Road	6	61
✓ William R. & Rita V. Richmond 188 Great Road Woonsocket, RI 02895	188 Great Road	6	32
✓ John F. & Patricia H. Scullin 178 Great Road Woonsocket, RI 02895	178 Great Road	6	52
✓ Julia Pavao 172 Great Road Woonsocket, RI 02895	172 Great Road	6	33
✓ Annette R. Caron P.O. Box 1541 Woonsocket, RI 02895	160 Great Road	6	34
✓ Dennis L. & Linda A. Larson 137 Great Road Woonsocket, RI 02895	137 Great Road	6	55
✓ Blanche P. L. Schmitt 163 Great Road Woonsocket, RI 02895	163 Great Road	6	53
✓ Beatrice C. Byrne 171 Great Road Woonsocket, RI 02895	171 Great Road	6	43
✓ Richard & Bernice F. Salzberg 150 Great Road Woonsocket, RI 02895	150 Great Road	9	606







<u>Owner</u>	<u>Address of Property in District</u>	<u>Plat</u>	<u>Lot</u>
✓ Mark S. & Elizabeth Baker Hough 138 Great Road Woonsocket, RI 02895	138 Great Road	9	3
✓ Agnes C. Cagnon 21 Pound Hill Road Woonsocket, RI 02895	21 Pound Hill Road	9	668
✓ Ella L. Carpenter 120 Great Road Woonsocket, RI 02895	120 Great Road	9	26
✓ Eugene M. & Jeanne Berthe Boutiette 108 Great Road Woonsocket, RI 02895	108 Great Road	9	27
✓ David A. & Jeannine R. Rogers 86 Great Road Woonsocket, RI 02895	86 Great Road	9	28
✓ Randolph C. & Doris R. Holt 76 Great Road Woonsocket, RI 02895	76 Great Road	9	603
✓ Vera E. Koly 56 Great Road Woonsocket, RI 02895	56 Great Road	9	46
✓ Roger R. & Barbara Ann Peloquin 4 Woonsocket Hill Road Woonsocket, RI 02895	4 Woonsocket Hill Road	9	47
✓ Roger R. & Barbara Ann Peloquin 4 Woonsocket Hill Road Woonsocket, RI 02895	4 Woonsocket Hill Road	9	110
✓ Mary & Leo Koury 53 Great Road Woonsocket, RI 02895	53 Great Road	9	20

<u>Owner</u>	<u>Address of Property in District</u>	<u>Plat</u>	<u>Lot</u>
Frank M. & Katherine Kennedy 65 Great Road Woonsocket, RI 02895	65 Great Road	9	16
Albert E., Jr. & Leslie Lafrenais 71 Great Road Woonsocket, RI 02895	71 Great Road	9	15
Raymond R. & Palma R. Biron 91 Great Road Woonsocket, RI 02895	91 Great Road	9	772
Joseph A. & Constance T. Ruggieri 101 Great Road Woonsocket, RI 02895	101 Great Road	9	677
Lawrence A. & Helen L. Oakland 115 Great Road Woonsocket, RI 02895	115 Great Road	9	655
Joseph H. & Esmond G. O'Donnell 7 Bamford St. Woonsocket, RI 02895	127-129 Great Road	9	6

# UNION VILLAGE HISTORIC DISTRICT



## Key

-  COLONIAL
-  FEDERAL
-  EARLY VICTORIAN
-  LATE VICTORIAN
-  EARLY TWENTIETH CENTURY
-  NON-CONTRIBUTING

NOT TO SCALE